

**IDAHO DEPARTMENT OF WATER RESOURCES**  
**Proof Report**

6/24/2020

**Water Right 47-152E AFTER Ownership Change Split**

**Owner Type**      **Name and Address**  
Current Owner      SUSAN C BROSE  
                                 PO BOX 1506  
                                 TWIN FALLS, ID 83303-1506  
                                 (208) 423-6290

Current Owner      DAVID A BROSE  
                                 PO BOX 1506  
                                 TWIN FALLS, ID 83303-1506  
                                 (208) 423-6290

**Priority Date:** 3/14/1892

**Basis:** Decreed

**Status:** Active

**Source**  
ROCK CREEK

**Tributary**  
SNAKE RIVER

<b><u>Beneficial Use</u></b>	<b><u>From</u></b>	<b><u>To</u></b>	<b><u>Diversion Rate</u></b>	<b><u>Volume</u></b>
IRRIGATION	03/15	11/15	0.030 CFS	
	<b><u>Total Diversion</u></b>		0.030 CFS	

**Source and Point(s) of Diversion**

ROCK CREEK	SWSWSW	Sec. 24, Twp 12S, Rge 18E, TWIN FALLS County
ROCK CREEK	NWNWSW	Sec. 24, Twp 12S, Rge 18E, TWIN FALLS County

**Place Of Use**

IRRIGATION within TWIN FALLS County

Twp	Rng	Sec	NE				NW				SW				SE				Totals
			NE	NW	SW	SE	NE	NW	SW	SE	NE	NW	SW	SE	NE	NW	SW	SE	
12S	18E	24											1.7						1.7

POU Total Acres: 1.7

**Conditions of Approval:**

1. The actual diversion rate for this right is 0.033 cfs.
2. C18 This partial decree is subject to such general provisions necessary for the definition of the rights or for the efficient administration of the water rights as may be ultimately determined by the Court at a point in time no later than the entry of a final unified decree. Section 42-1412(6), Idaho Code.
3. R64 This right when combined with all other rights shall provide no more than 0.02 cfs per acre for irrigation of the lands below.

**Comments:**

1. akriwox      3/15/2006      Questions regarding forfeiture  
There is some questions as to whether 47-152 has been forfeited due to non-use, but since transfer 4717 was approved in 1996 for A47-152C all claims against 47-152 within the decreed

**IDAHO DEPARTMENT OF WATER RESOURCES**  
**Proof Report**

6/24/2020

pou are being recognized at this time.

2. akriwox 3/15/2006 Field Exam  
Conducted by Glen Gier on November 26, 2005. Field examiner indicated that pou owner used the water to irrigate a garden 4 years ago but has not used it since.

3. akriwox 3/15/2006 POD  
Recommended decreed pods although there is some indication that decreed pods have been washed out. Transfer may be required to relocate pod to presently used location.

4. akriwox 3/15/2006 POU  
6.6 acres claimed but 6.9 acres found with CVR; recommended claimed acres

5. ainouye 5/29/2019 POU  
Updated Shape

6. ainouye 7/22/2019 Split Right  
Split into 47-152E & 47-17703.

7. wmills 6/24/2020 Split Right  
Split into 47-17720.

8. wmills 6/24/2020 POU  
Updated Shape

**Dates and Other Information**

Decreed Date: 3/30/2011  
Civil Case Number: 39576  
Judicial District: FIFTH  
State or Federal: S  
Owner Name Connector: AND  
Water District Number: 47O  
Mitigation Plan: False

**Combined Use Limits**

N/A

**SubCase:**

N/A

**Water Supply Bank:**






N/A

State of Idaho  
Department of Water Resources

# Place of Use AFTER Ownership Change Split 47-152E

This map depicts the IRRIGATION place of use boundary for this water right. This map is solely for illustrative purposes.



-  Point of Diversion
-  Place Of Use Boundary
-  Townships
-  PLS Sections
-  Quarter Quarters

0 0.075 0.15 0.3 Miles



IDAHO DEPARTMENT OF WATER RESOURCES  
Proof Report

6/24/2020

**Water Right 47-152E BEFORE Ownership Change Split**

**Owner Type**      **Name and Address**  
Current Owner      SUSAN C BROSE  
                         PO BOX 1506  
                         TWIN FALLS, ID 83303-1506  
                         (208) 423-6290

Current Owner      DAVID A BROSE  
                         PO BOX 1506  
                         TWIN FALLS, ID 83303-1506  
                         (208) 423-6290

**Priority Date:** 3/14/1892

**Basis:** Decreed

**Status:** Active

**Source**  
ROCK CREEK

**Tributary**  
SNAKE RIVER

<b><u>Beneficial Use</u></b>	<b><u>From</u></b>	<b><u>To</u></b>	<b><u>Diversion Rate</u></b>	<b><u>Volume</u></b>
IRRIGATION	03/15	11/15	0.070 CFS	
	<b><u>Total Diversion</u></b>		0.070 CFS	

**Source and Point(s) of Diversion**

ROCK CREEK	SWSWSW	Sec. 24, Twp 12S, Rge 18E, TWIN FALLS County
ROCK CREEK	NWNWSW	Sec. 24, Twp 12S, Rge 18E, TWIN FALLS County

**Place Of Use**

IRRIGATION within TWIN FALLS County

Twp	Rng	Sec	NE				NW				SW				SE				Totals
			NE	NW	SW	SE	NE	NW	SW	SE	NE	NW	SW	SE	NE	NW	SW	SE	
12S	18E	24										1.6	1.7						3.3

POU Total Acres: 3.3

**Conditions of Approval:**

1. The actual diversion rate for this right is 0.065 cfs.
2. C18 This partial decree is subject to such general provisions necessary for the definition of the rights or for the efficient administration of the water rights as may be ultimately determined by the Court at a point in time no later than the entry of a final unified decree. Section 42-1412(6), Idaho Code.
3. R64 This right when combined with all other rights shall provide no more than 0.02 cfs per acre for irrigation of the lands below.

**Comments:**

1. akriwox      3/15/2006      Questions regarding forfeiture  
There is some questions as to whether 47-152 has been forfeited due to non-use, but since transfer 4717 was approved in 1996 for A47-152C all claims against 47-152 within the decreed

**IDAHO DEPARTMENT OF WATER RESOURCES**  
**Proof Report**

6/24/2020

pou are being recognized at this time.

2. akriwox 3/15/2006 Field Exam  
Conducted by Glen Gier on November 26, 2005. Field examiner indicated that pou owner used the water to irrigate a garden 4 years ago but has not used it since.

3. akriwox 3/15/2006 POD  
Recommended decreed pods although there is some indication that decreed pods have been washed out. Transfer may be required to relocate pod to presently used location.

4. akriwox 3/15/2006 POU  
6.6 acres claimed but 6.9 acres found with CVR; recommended claimed acres

5. ainouye 5/29/2019 POU  
Updated Shape

6. ainouye 7/22/2019 Split Right  
Split into 47-152E & 47-17703.

**Dates and Other Information**

Decreed Date: 3/30/2011  
Civil Case Number: 39576  
Judicial District: FIFTH  
State or Federal: S  
Owner Name Connector: AND  
Water District Number: 47O  
Mitigation Plan: False

**Combined Use Limits**

N/A

**SubCase:**

N/A

**Water Supply Bank:**

N/A

State of Idaho  
Department of Water Resources

# Place of Use Before Ownership Change Split

47-152E

This map depicts the IRRIGATION place of use boundary for this water right. This map is solely for illustrative purposes.



- Point of Diversion
- Place Of Use Boundary
- Townships
- PLS Sections
- Quarter Quarters

0 0.075 0.15 0.3 Miles

