



**State of Idaho**

**DEPARTMENT OF WATER RESOURCES**

Northern Region, 7600 N. Mineral Drive, Suite 100 • Coeur d'Alene, Idaho 83815

Phone: (208) 762-2800 • Fax: (208) 762-2819 • Web Site: [www.idwr.idaho.gov](http://www.idwr.idaho.gov)

**C. L. "BUTCH" OTTER**  
Governor

**GARY SPACKMAN**  
Director

02/13/2013

BONNER COUNTY PUBLIC WORKS  
ROAD & BRIDGE DEPARTMENT  
1500 HIGHWAY 2 ~ SUITE 101  
SANDPOINT ID 83864

RE: Temporary Permits No. TP-96-93 and TP-96-94

Dear Applicant(s):

Your applications for Temporary approval of Water Appropriation have been granted and assigned numbers TP-96-93 and TP-96-94 .

Please be advised that THE PERMIT IS SUBJECT TO THE EFFECTIVE DATES AND CONDITIONS STATED ON PAGE TWO OF THE APPLICATION.


If you have any questions or if this office can be of further assistance, please contact us.

Sincerely,

A handwritten signature in blue ink that reads "Keith E. Franklin". The signature is written in a cursive style with a large, stylized 'K' and 'F'.

Keith E. Franklin  
Program Manager

Enclosure



## **BONNER COUNTY PUBLIC WORKS**

### **Road & Bridge Department**

1500 Highway 2, Suite 101 • Sandpoint, ID 83864 • Phone: 208.255.5681 Fax: 208-263.9084

Email: [roads@co.bonner.id.us](mailto:roads@co.bonner.id.us)

January 8, 2013

**RECEIVED**

**JAN 24 2013**

**IDWR/NORTHERN**

Mr. Robert Haynes  
Department of Water Resources  
7600 Mineral Drive, Suite 100  
Coeur d'Alene, ID 83815

RE: Renewal of Water Permits

Dear Mr. Haynes:

We are requesting the renewal of our water permits for the Priest River and Pend Oreille River drainages. Use is from May 1, 2013 through October 31, 2013 for dust abatement during regular maintenance and/or road reconstruction projects. Anticipated normal usage will be 15,000 gallons per week per site.

Enclosed please find a check in the amount of \$100.00 for the permits and a list of the locations from where water is pulled.

Thank you for your consideration. If there is any additional information needed please contact our office.

Sincerely,

A handwritten signature in blue ink, appearing to read "Gordon Bates".

Gordon Bates  
Director

kco

Enclosure

## Franklin, Keith

---

**From:** Franklin, Keith  
**Sent:** Tuesday, January 29, 2013 8:45 AM  
**To:** 'mary.terra-berns@idfg.idaho.gov'  
**Subject:** Temporary Water Appropriation  
**Attachments:** DOC063.pdf

Mary,  
Attached are two applications for temporary water appropriations from Bonner County Road & Bridge Department for your review and comment. They are essentially renewals from ones that have been issued in past years. If you have any questions, feel free to give me a call.

Thanks.

Keith Franklin

Program Manager Northern Region



**State of Idaho**  
**DEPARTMENT OF WATER RESOURCES**  
Northern Region, 7600 N. Mineral Drive, Suite 100 • Coeur d'Alene, Idaho 83815  
Phone: (208) 762-2800 • Fax: (208) 762-2819 • Web Site: [www.idwr.idaho.gov](http://www.idwr.idaho.gov)

---

C. L. "BUTCH" OTTER  
Governor

GARY SPACKMAN  
Interim Director

January 29, 2013

MARY TERRA BERNIS  
IDAHO DEPARTMENT OF FISH & GAME  
2885 KATHLEEN AVE.  
COEUR D'ALENE, ID 83815

Re: Application For a Temporary Approval of a Water Appropriation

Dear MARY:

The Department of Water Resources is seeking comment and/or recommendation from your agency, regarding two applications to temporarily appropriate 5.0 acre-feet of water each from various sources, within Bonner County, for 2013 road construction water, by the Bonner County Public Works Road & Bridge Department. Essentially these are the same applications that have been approved in past years. Copies of the applications are attached for your reference.

Would you please submit your comments no later than February 5, 2013? If we do not hear from you by that date, we will assume that no comment from you means you have no objection to, concerns about, or conditions pertaining to the issuance of this permit.

You may send comments by regular mail to the above address, by FAX to 208-762-2819 or by e-mail to [keith.franklin@idwr.idaho.gov](mailto:keith.franklin@idwr.idaho.gov).

If you have any questions, don't hesitate to contact me at this office.

Thank you.

Sincerely,

Keith E Franklin  
Program Manager, Northern Region

Encl/kf

RECEIVED  
Form 202a 10/07

JAN 24 2013

Basin 96

Indent. No. TP-96-93

STATE OF IDAHO  
DEPARTMENT OF WATER RESOURCES

IDWR/NORTHERN

APPLICATION FOR TEMPORARY APPROVAL OF WATER APPROPRIATION

(5 AF or less)

Name of Applicant Bonner County Public Works, Road & Bridge Department Phone 208.255.5681

Address 1500 Highway 2, Suite 101, Sandpoint, ID 83864 Email kolson@co.bonner.id.us

1. Source of water Multiple Tributary to

2. Location of point of diversion y., y., Sec. Township , Range - B.M.,  
County

3. Location of place of use y., y., Sec. Township , Range B.M.,  
County

4. Proposed use of water DUST ABATEMENT FOR ROAD CONSTRUCTION AND MAINTENANCE

5. Amount of water:

Maximum rate of diversion .20 cfs or 90 gpm.

Maximum daily volume .25 AF; Total volume 5.0 AF.

6. Duration of diversion: From 05/01/2013 Day-month to 10/31/2013 Day-month

7. Proposed diverting works

8. Who owns the property at the requested point of diversion?

9. Describe the arrangement allowing access to the water


10. Remarks

I hereby acknowledge that I assume all risk if the diversion and use of the water under this approval injures other water rights. I certify this is a temporary use and that I am not seeking a continuing right to use water.

01/08/2013

Date

  
Applicant

Received by   
\$50.00 fee receipted by  
Watermaster Comments received?

Date # N029627 Time Date 1-24-13  
Date



**ACTION OF THE DIRECTOR, DEPARTMENT OF WATER RESOURCES**

This is to certify that the department has examined this application for temporary approval to use water under the provisions of Section 42-202a, Idaho Code, and has determined that:

- a) The application for temporary approval should be denied.
- ☒ b) The application for temporary approval should be approved, since
  - 1. The temporary approval can be properly administered.
  - 2. Other water sources are not readily available.
  - 3. The approval is in the public interest.
  - 4. The approval will not injure known public values associated with the water source or any known water rights.


This application is therefore hereby:


a) DENIED

b) APPROVED, subject to the following conditions:

- 1. Diversion and use of water under this approval is subject to all valid existing water rights.
- 2. The applicant assumes all risk the use of the water under this approval may injure other water rights.
- 3. This approval authorizes a maximum diversion of 5.0 AF and a maximum rate of diversion of 0.2 cfs.
- 4. This approval does not grant a right-of-way across the land of another, does not create a continuing right to use the water and may not be used in connection with a use which requires a continuing water supply.
- 5. The department may cancel this approval at any time if the department identifies injury to other water rights.
- 6. This approval expires on 10/31/2013
- 7. This approval does not create a continuing right to use water.
- 8. The holder of this temporary permit shall not divert at a rate or in a manner that will significantly reduce the flow in the water source or otherwise adversely affect fish, wildlife or other public values.
- 9. Other: Water intakes should be screened to prevent entrainment or impingement of fish or other aquatic life. The maximum screen mesh size should be 0.25 inches; approach velocities should not exceed 0.5 ft/second.
- 10. Contact the Department of Water Resources prior to diversion of water from streams.

DATED this 11 day of February, 2013

  
For the Director



## **BONNER COUNTY PUBLIC WORKS**

### **Road & Bridge Department**

1500 Highway 2, Suite 101 • Sandpoint, ID 83864 • Phone: 208-255.5681 Fax: 208-263.9084

email: [roads@co.bonner.id.us](mailto:roads@co.bonner.id.us)

#### Water sources for Bonner County Road & Bridge Department

##### District 1 - south of the Long Bridge

Cocolalla Lake  
Granite Lake  
Shepard Lake  
Mirror Lake  
Curtis Creek

Cocolalla Creek  
Hoo Doo Creek  
Round Lake  
Pend Oreille River & Lake  
Blanchard Creek

Cocolalla Slough  
Morton Slough  
Gamblin Lake  
Comeback Bay  
Kelso Lake

##### District 2 - Priest River/Priest Lake

Priest River  
Kalispell Creek  
Johnson Creek  
Indian Creek

Priest Lake  
Granite Creek  
Hunt Creek  
Upper and Lower West Branch of Priest River

Moore Creek  
Big Creek  
East River

##### District 3 – North of Sandpoint/Hope & Clark Fork

Ray Davis Slough  
Denton Slough  
Pack River  
Boyer Slough

Hope  
Bridge at Clark Fork  
Rapid Lightning Creek  
Sand Creek

Grouse Creek  
Little Sand Creek  
Schweitzer Creek

If additional information is required, please contact this office.