

RECEIVED

JUN 26 2020

STATE OF IDAHO

DEPARTMENT OF WATER RESOURCES

Ident. No.

81-12023

## IDWR / NORTH AMENDED APPLICATION FOR PERMIT

To appropriate the public waters of the State of Idaho

1. Name of applicant(s) Bledsoe-Connor Holdings, LLC Phone 949-307-7901  
 Name connector (check one): ☐ and ☐ or ☐ and/or  
 Mailing address 11 Old Elk Summit Road City Lolo  
 State Montana ZIP 59847 Email scottcbledsoe@gmail.com
2. Name of representative, if any Albert P. Barker, Attorney at Law Phone 208-336-0700  
 Mailing address Barker Rosholt & Simpson, LLP, P.O. Box 2139 City Boise  
 State Idaho ZIP 83702-2139 Email apb@idahowaters.com
- a. ☐ Send all correspondence for this application to the representative and not to the applicant OR  
☒ Send original correspondence to the applicant and copies to the representative.
- b. ☒ The representative may submit information for the applicant but is not authorized to sign for the applicant OR  
☒ The representative is authorized to sign for the applicant. Attach a Power of Attorney or other documentation.
3. Source of water supply BRUSHY FORK CREEK which is a tributary of Crooked Fork
4. Location of point(s) of diversion:

Twp	Rge	Sec	Govt Lot	1/4	1/4	1/4	County	Source	Local name or tag #
37N	15E	5			NE	SW	IDAHO	Brushy Fork Creek	
37N	15E	5			NE	SE	IDAHO	Brushy Fork Creek	

5. Water will be used for the following purposes:
- Amount 0.42 cfs for irrigation purposes from 4/15 to 10/31 (both dates inclusive)  
 (cfs or acre-feet per year)
- Amount \_\_\_\_\_ for \_\_\_\_\_ purposes from \_\_\_\_\_ to \_\_\_\_\_ (both dates inclusive)  
 (cfs or acre-feet per year)
- Amount \_\_\_\_\_ for \_\_\_\_\_ purposes from \_\_\_\_\_ to \_\_\_\_\_ (both dates inclusive)  
 (cfs or acre-feet per year)
- Amount \_\_\_\_\_ for \_\_\_\_\_ purposes from \_\_\_\_\_ to \_\_\_\_\_ (both dates inclusive)  
 (cfs or acre-feet per year)
6. Total quantity to be appropriated is (a) 0.42 cubic feet per second (cfs) and/or (b) \_\_\_\_\_ acre-feet per year (af).
7. Proposed diverting works:
- a. Describe type and size of devices used to divert water from the source. pump in creek; pipe to place of use
- b. Height of storage dam \_\_\_\_\_ feet; active reservoir capacity \_\_\_\_\_ acre-feet; total reservoir capacity \_\_\_\_\_ acre-feet. If the reservoir will be filled more than once each year, describe the refill plan in item 12. For dams 10 feet or more in height AND having a storage capacity of 50 acre-feet or more, submit a separate Application for Construction or Enlargement of a New or Existing Dam. Application required? ☐ Yes ☐ No
- c. Proposed well diameter is \_\_\_\_\_ inches; proposed depth of well is \_\_\_\_\_ feet.
- d. Is ground water with a temperature of greater than 85°F being sought? ☐ Yes ☐ No
- e. If well is already drilled, when? \_\_\_\_\_; drilling firm \_\_\_\_\_;  
 well was drilled for (well owner) \_\_\_\_\_; Drilling Permit No. \_\_\_\_\_.

## For Department Use

Received by \_\_\_\_\_ Date \_\_\_\_\_ Time \_\_\_\_\_ Preliminary check by \_\_\_\_\_  
 Fee \$ \_\_\_\_\_ Receipted by \_\_\_\_\_ Receipt No. \_\_\_\_\_ Date \_\_\_\_\_

8. Description of proposed uses (if irrigation only, go to item 9):
- Hydropower; show total feet of head and proposed capacity in kW. \_\_\_\_\_
  - Stockwatering; list number and kind of livestock. \_\_\_\_\_
  - Municipal; must complete and attach the Municipal Water Right Application Checklist.
  - Domestic; show number of households \_\_\_\_\_
  - Other; describe fully. \_\_\_\_\_
9. Description of place of use:
- If water is for irrigation, indicate acreage in each subdivision in the tabulation below.
  - If water is used for other purposes, place a symbol of the use (example: D for Domestic) in the corresponding place of use below. See instructions for standard symbols.

TWP	RGE	SEC	NE				NW				SW				SE				TOTALS
			NE	NW	SW	SE	NE	NW	SW	SE	NE	NW	SW	SE	NE	NW	SW	SE	
37N	14E	5			1				1	4	7	1			2	5			21

Total number of acres to be irrigated: 21

10. Describe any other water rights used for the same purposes as described above. Include water delivered by a municipality, canal company, or irrigation district. If this application is for domestic purposes, do you intend to use this water, water from another source, or both, to irrigate your lawn, garden, and/or landscaping? \_\_\_\_\_
11. a. Who owns the property at the point of diversion? Applicant
- b. Who owns the land to be irrigated or place of use? Applicant
- c. If the property is owned by a person other than the applicant, describe the arrangement enabling the applicant to make this filing: \_\_\_\_\_
12. Describe your proposal in narrative form, and provide additional explanation for any of the items above. Attach additional pages if necessary. Irrigation of 21 acres on Applicant's property
13. Time required for completion of works and application of water to proposed beneficial use is 5 years (minimum 1 year).
14. **MAP OF PROPOSED PROJECT REQUIRED** - Attach an 8½" x 11" map or maps clearly identifying the proposed point of diversion, place of use, section #, township & range. The map scale shall not be less than two (2) inches equal to one (1) mile.

The information contained in this application is true to the best of my knowledge. I understand that any willful misrepresentations made in this application may result in rejection of the application or cancellation of an approval.

Signature of Applicant

Atty. Albert P. Barker, Representative

Print Name (and title, if applicable)

Signature of Applicant


Print Name (and title, if applicable)

SPECIAL POWER OF ATTORNEY

Bledsoe Connor Holdings LLC, a Montana Limited Liability Company, located at 2620 Radio Way, Missoula, Montana 59808-1305, hereby appoints the attorneys of Barker Rosholt & Simpson LLP, 1010 W. Jefferson St., Ste. 102, Boise, ID 83702, as its true and lawful attorneys for the purpose of signing on its behalf in any and all applications for water rights located in T3N R15E and 14E and any other document in support of furtherance of any of the above.

All may rely on such authority. This Special Power of Attorney shall be effective until revoked in writing by Bledsoe Connor Holdings LLC.

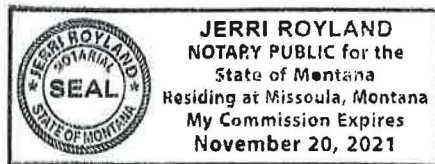
IN WITNESS WHEREOF, I have signed this special power of attorney effective this  
11<sup>th</sup> day of June, 2020.


  
\_\_\_\_\_  
Scott Bledsoe, Manager

STATE OF Montana )  
County of Missoula )

On this 11<sup>th</sup> day of June 2020, Before me, Jeri Royland a Notary Public in and for said State, personally appeared Scott Bledsoe, known or identified to me to be the person who executed said instrument.

IN WITNESS WHEREOF, I have hereunto set my hand and affixed my official seal the day and year in this certificated first above written.



  
Notary Public for Montana  
Residing at: Missoula, MT  
My commission expires: 11/20/2021

(seal)



# ArcGIS Web Map



6/24/2020, 10:42:03 AM

POU - Water Rights

All Other POU (non-provider)

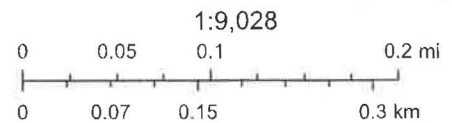
Irrigation Providers and Municipal Service Areas

POD - Water Rights

Quarter Quarter

Section

Township/Range



Source: Esri, Maxar, GeoEye, Earthstar Geographics, CNES/Airbus DS, USDA, USGS, AeroGRID, IGN, and the GIS User Community, Esri, HERE, Garmin, (c) OpenStreetMap contributors, Esri, HERE, Garmin, (c) OpenStreetMap contributors, and the GIS user community, Idaho

Web AppBuilder for ArcGIS

Esri, HERE, iPC | USDA FSA, GeoEye, Maxar, CNES/Airbus DS | USGS TNM - National Hydrography Dataset. Data Refreshed April, 2020. | Idaho Department of Water Resources | Esri, HERE,





Barker Rosholt  
& Simpson LLP

**Albert P. Barker**

EMAIL: apb@idahowaters.com

PHONE: 208.336.0700

WEB: idahowaters.com

**Boise**

1010 W. Jefferson St. Suite 102

Boise, Idaho 83702

p. 208.336.0700

f. 208.344.6034

**Attorneys**

Albert P. Barker

John K. Simpson

Travis L. Thompson

Scott A. Magnuson

Jonas A. Reagan

John A. Rosholt  
(1937-2019)

RECEIVED

JUN 26 2020

IDWR / NORTH

June 24, 2020

**VIA U.S. MAIL**

Idaho Department of Water Resources  
Northern Regional Office  
7600 Mineral Drive, Suite 100  
Coeur d'Alene, ID 83815-7763

Attention: Adam Frederick

*Re: Amended Applications for Permit in the Name of Bledsoe-Connor Holdings, Inc.*

Dear Clerk:

Enclosed please find the six Amended Applications for Permit for irrigation rights in the name of Bledsoe-Connor Holdings, Inc. from Brushy Fork, Cabin Creek, Colt Killed Creek (2), Connor Creek and Crooked Fork. Accompanying the amended applications are revised maps of the POD and POU and a limited power of attorney authorizing us to execute the applications for the applicant. Check payments were already sent with the June 11, 2020 initial application. Please return file-endorsed copies in the enclosed self-addressed, stamped envelope for our files.

If you have any questions, please contact our office. Thank you for your assistance.

Very truly yours,

**BARKER ROSHOLT & SIMPSON LLP**

Ailen J. Evaniuck  
Assistant to Albert P. Barker

/aje  
Encl. a/s

RECEIVED  
JUN 16 2020  
IDWR / NORTH

FORM 202 Rev. 09/16

STATE OF IDAHO  
DEPARTMENT OF WATER RESOURCES  
**APPLICATION FOR PERMIT**  
To appropriate the public waters of the State of Idaho

Ident. No. \_\_\_\_\_

1. Name of applicant(s) Bledsoe-Connor Holdings, LLC Phone 949-307-7901  
Name connector (check one): ☐ and ☐ or ☐ and/or  
Mailing address 11 Old Elk Summit Road City Lolo  
State Montana ZIP 59847 Email scottcbledsoe@gmail.com
2. Name of representative, if any Albert P. Barker, Attorney at Law Phone 208-336-0700  
Mailing address Barker Rosholt & Simpson, LLP, P.O. Box 2139 City Boise  
State Idaho ZIP 83702-2139 Email apb@idahowaters.com
- a. ☐ Send all correspondence for this application to the representative and not to the applicant OR  
☒ Send original correspondence to the applicant and copies to the representative.
- b. ☒ The representative may submit information for the applicant but is not authorized to sign for the applicant OR  
☒ The representative is authorized to sign for the applicant. Attach a Power of Attorney or other documentation.
3. Source of water supply BRUSHY FORK CREEK which is a tributary of \_\_\_\_\_

4. Location of point(s) of diversion:

Twp	Rge	Sec	Govt Lot	1/4	1/4	1/4	County	Source	Local name or tag #
37N	15E	5			NE	SW	IDAHO	Brushy Fork Creek	
37N	15E	5			NE	SE	IDAHO	Brushy Fork Creek	

5. Water will be used for the following purposes:

Amount 0.42 cfs for irrigation purposes from 4/15 to 10/31 (both dates inclusive)  
(cfs or acre-feet per year)

Amount \_\_\_\_\_ for \_\_\_\_\_ purposes from \_\_\_\_\_ to \_\_\_\_\_ (both dates inclusive)  
(cfs or acre-feet per year)

Amount \_\_\_\_\_ for \_\_\_\_\_ purposes from \_\_\_\_\_ to \_\_\_\_\_ (both dates inclusive)  
(cfs or acre-feet per year)

Amount \_\_\_\_\_ for \_\_\_\_\_ purposes from \_\_\_\_\_ to \_\_\_\_\_ (both dates inclusive)  
(cfs or acre-feet per year)

**SUPERSEDED**

6. Total quantity to be appropriated is (a) 0.42 cubic feet per second (cfs) and/or (b) \_\_\_\_\_ acre-feet per year (af).
7. Proposed diverting works:
- a. Describe type and size of devices used to divert water from the source. pump in creek; pipe to place of use
- b. Height of storage dam \_\_\_\_\_ feet; active reservoir capacity \_\_\_\_\_ acre-feet; total reservoir capacity \_\_\_\_\_ acre-feet. If the reservoir will be filled more than once each year, describe the refill plan in item 12. For dams 10 feet or more in height AND having a storage capacity of 50 acre-feet or more, submit a separate Application for Construction or Enlargement of a New or Existing Dam. Application required? ☐ Yes ☐ No
- c. Proposed well diameter is \_\_\_\_\_ inches; proposed depth of well is \_\_\_\_\_ feet.
- d. Is ground water with a temperature of greater than 85°F being sought? ☐ Yes ☐ No
- e. If well is already drilled, when? \_\_\_\_\_; drilling firm \_\_\_\_\_;  
well was drilled for (well owner) \_\_\_\_\_; Drilling Permit No. \_\_\_\_\_

For Department Use

Received by \_\_\_\_\_ Date \_\_\_\_\_ Time \_\_\_\_\_ Preliminary check by \_\_\_\_\_  
Fee \$ 250.00 Received by Ja Receipt No. N03675 Date 6-16-2020



8. Description of proposed uses (if irrigation only, go to item 9):
- Hydropower; show total feet of head and proposed capacity in kW. \_\_\_\_\_
  - Stockwatering; list number and kind of livestock. \_\_\_\_\_
  - Municipal; must complete and attach the Municipal Water Right Application Checklist.
  - Domestic; show number of households \_\_\_\_\_
  - Other; describe fully. \_\_\_\_\_
9. Description of place of use:
- If water is for irrigation, indicate acreage in each subdivision in the tabulation below.
  - If water is used for other purposes, place a symbol of the use (example: D for Domestic) in the corresponding place of use below. See instructions for standard symbols.

TWP	RGE	SEC	NE				NW				SW				SE				TOTALS
			NE	NW	SW	SE	NE	NW	SW	SE	NE	NW	SW	SE	NE	NW	SW	SE	
37N	14E	5			2					4	6				4	5			21

Total number of acres to be irrigated: 21

10. Describe any other water rights used for the same purposes as described above. Include water delivered by a municipality, canal company, or irrigation district. If this application is for domestic purposes, do you intend to use this water, water from another source, or both, to irrigate your lawn, garden, and/or landscaping? \_\_\_\_\_

11. a. Who owns the property at the point of diversion? Applicant
- b. Who owns the land to be irrigated or place of use? Applicant
- c. If the property is owned by a person other than the applicant, describe the arrangement enabling the applicant to make this filing: \_\_\_\_\_

12. Describe your proposal in narrative form, and provide additional explanation for any of the items above. Attach additional pages if necessary. Irrigation of 21 acres on Applicant's property

13. Time required for completion of works and application of water to proposed beneficial use is \_\_\_\_ years (minimum 1 year).

14. **MAP OF PROPOSED PROJECT REQUIRED** - Attach an 8½" x 11" map or maps clearly identifying the proposed point of diversion, place of use, section #, township & range. The map scale shall not be less than two (2) inches equal to one (1) mile.

The information contained in this application is true to the best of my knowledge. I understand that any willful misrepresentations made in this application may result in rejection of the application or cancellation of an approval.

Signature of Applicant

Atty. Albert P. Barker, Representative

Print Name (and title, if applicable)

Signature of Applicant


Print Name (and title, if applicable)

SPECIAL POWER OF ATTORNEY

Bledsoe Connor Holdings LLC, a Montana Limited Liability Company, located at 2620 Radio Way, Missoula, Montana 59808-1305, hereby appoints the attorneys of Barker Rosholt & Simpson LLP, 1010 W. Jefferson St., Ste. 102, Boise, ID 83702, as its true and lawful attorneys for the purpose of signing on its behalf in any and all applications for water rights located in T3N R15E and 14E and any other document in support of furtherance of any of the above.

All may rely on such authority. This Special Power of Attorney shall be effective until revoked in writing by Bledsoe Connor Holdings LLC.

IN WITNESS WHEREOF, I have signed this special power of attorney effective this 11<sup>th</sup> day of June, 2020.

  
\_\_\_\_\_  
Scott Bledsoe, Manager

STATE OF Montana )  
County of Missoula )

On this 11<sup>th</sup> day of June 2020, Before me, Jenni Royland a Notary Public in and for said State, personally appeared Scott Bledsoe, known or identified to me to be the person who executed said instrument.

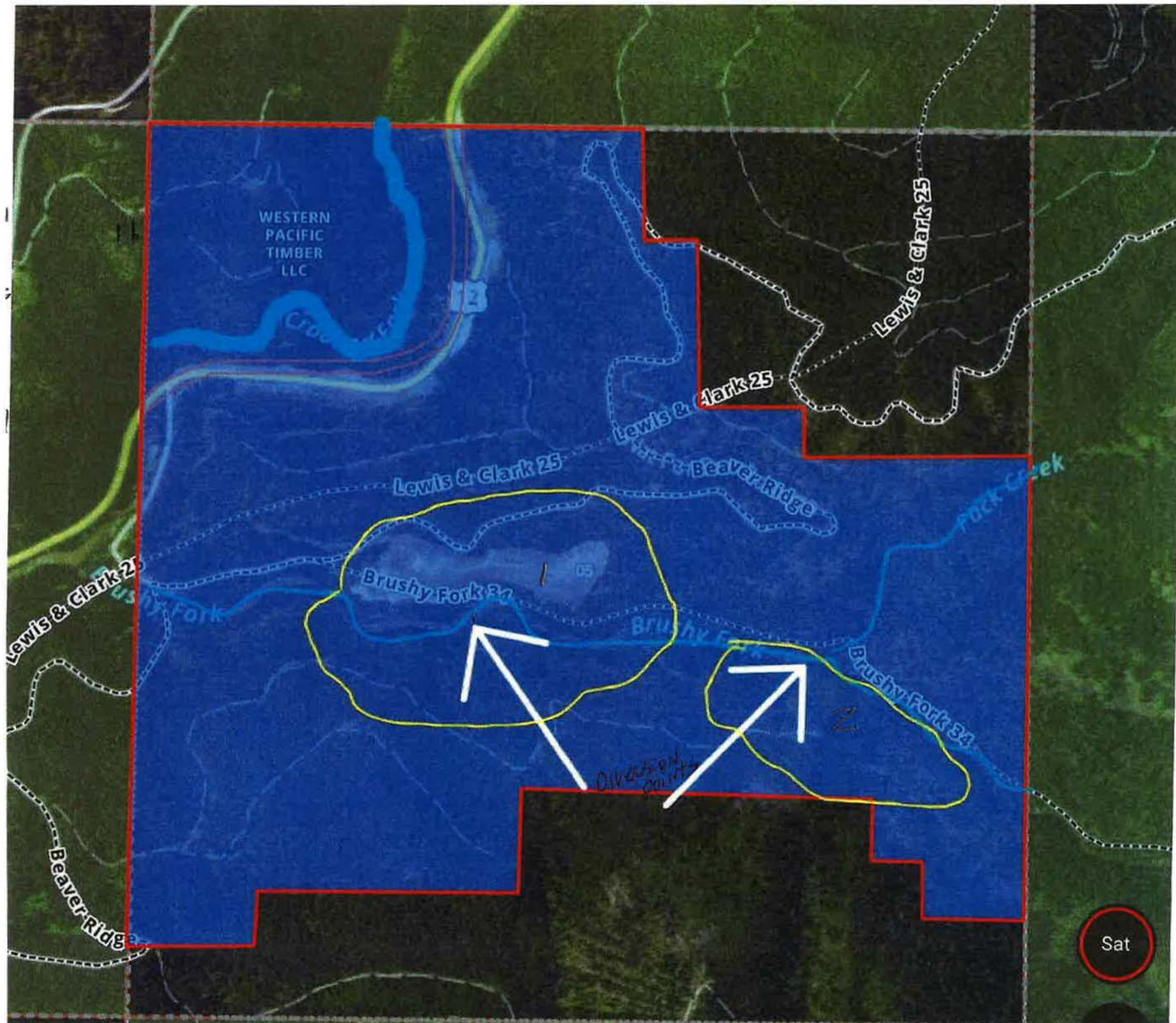
IN WITNESS WHEREOF, I have hereunto set my hand and affixed my official seal the day and year in this certificated first above written.



Jenni Royland  
Notary Public for Montana  
Residing at: Missoula MT  
My commission expires: 11/20/2021

(seal)







Barker Rosholt  
& Simpson LLP

RECEIVED  
JUN 16 2020  
IDWR / NORTH

**Boise**

1010 W. Jefferson St. Suite 102  
Boise, Idaho 83702  
p. 208.336.0700  
f. 208.344.6034

**Attorneys**

Albert P. Barker  
John K. Simpson  
Travis L. Thompson  
Scott A. Magnuson  
Jonas A. Reagan

John A. Rosholt  
(1937-2019)

**Albert P. Barker**

EMAIL: apb@idahowaters.com

PHONE: 208.336.0700

WEB: idahowaters.com

June 12, 2020

**VIA U.S. MAIL / CERTIFIED RETURN RECEIPT**

Idaho Department of Water Resources  
Northern Regional Office  
7600 Mineral Drive, Suite 100  
Coeur d'Alene, ID 83815-7763

*Re: Applications for Permit in the Name of Bledsoe-Connor Holdings, Inc.*

Dear Clerk:

Enclosed for filing are six Applications for Permit for irrigation rights in the name of Bledsoe-Connor Holdings, Inc. from Brushy Fork, Cabin Creek, Colt Killed Creek (2), Connor Creek and Crooked Fork. Accompanying the applications are maps of the POD and POU and a limited power of attorney authorizing us to execute the applications for the applicant. Also enclosed are checks made payable to Idaho Department of Water Resources for the appropriate filing fees for each Application. Please return file-endorsed copies in the enclosed self-addressed, stamped envelope for our files.

If you have any questions, please contact our office. Thank you for your assistance.

Very truly yours,

**BARKER ROSHOLT & SIMPSON LLP**

Ailen J. Evaniuck  
Assistant to Albert P. Barker

/aje  
Encl. a/s





**State of Idaho**

**DEPARTMENT OF WATER RESOURCES**

NORTHERN Region • 7600 N MINERAL DR STE 100 • COEUR D ALENE, ID 83815-7763  
Phone: (208)762-2800 • Fax: (208)769-2819 • Website: [www.idwr.idaho.gov](http://www.idwr.idaho.gov)

Brad Little  
Governor

Gary Spackman  
Director

July 9, 2020

BLEDSON-CONNOR HOLDINGS LLC  
11 OLD ELK SUMMIT RD  
LOLO, MT 59847-9352

RE: Application for Permit No(s). 81-12023, 81-12024, 81-12025, 81-12026, 81-12027, & 81-12028

Dear Applicant(s):

The Department of Water Resources has received your water right applications. Please refer to the numbers referenced above in all future correspondence regarding these applications.

A legal notice of the applications has been prepared and is scheduled for publication in the IDAHO COUNTY FREE PRESS on 7/15/2020 and 7/22/2020. Protests to these applications may be submitted for a period ending ten (10) days after the second publication.

If the application(s) is/are protested, you will be sent a copy of each protest. All protests must be resolved before the application(s) can be considered for approval. If the protest(s) cannot be resolved voluntarily, the Department will conduct a conference and/or hearing on the matter(s).

If the applications are not protested, the Department will process your applications and notify you of any action taken on the applications. If your applications are approved, the Department will send you a copy of the permits.

Please contact this office if you have any questions regarding these applications.

Sincerely,

Tammy Alleman  
Administrative Assistant

CC:  
ALBERT P BARKER  
BARKER ROSHOLT & SIMPSON LLP  
PO BOX 2139  
BOISE, ID 83701-2139

## Alleman, Tammy

---

**From:** Alleman, Tammy  
**Sent:** Thursday, July 9, 2020 1:57 PM  
**To:** 'Sujata.Connell@deq.idaho.gov'; 'Swearingen,Zachary'; Skoro, Emily; Golden, Kala; 'sspencer@fs.fed.us'  
**Subject:** Request for Comments for WR#81-12023

Dear Interested Agencies:

The Department of Water Resources is seeking written comment and/or recommendations from your agency regarding the above referenced Water Right applications. You can find copies of the applications at: <http://www.idwr.idaho.gov/apps/ExtSearch/WRAJSearch/WRADJSearch.aspx>.

This office can publish notice of the application as soon as the initial review is completed; therefore, your prompt response to this request is appreciated. If your agency desires to formally protest the approval of the application(s), you may do so after the notice is published by filing a written protest along with a \$25.00 filing fee within 10 days after final publication. The deadline for comments on the applications is August 3, 2020.

Please contact the Northern Region Office at (208) 762-2800 if you have any questions regarding the applications.

Thank you,

Tammy

*Tammy Alleman  
Administrative Assistant  
Idaho Department of Water Resources  
7600 N Mineral Drive, Suite 100  
Coeur d'Alene, ID 83815-7763  
Phone: (208) 762-2800  
Fax (208) 762-2819*



## Alleman, Tammy

---

**From:** Alleman, Tammy  
**Sent:** Thursday, July 9, 2020 10:53 AM  
**To:** 'IFP Legals'  
**Subject:** Legal Notice  
**Attachments:** Legal Notice 81-12023 to 81-12028.docx

Please publish the enclosed legal notice in the **Idaho County Free Press** on the dates indicated **July 15<sup>th</sup> & July 22<sup>nd</sup>, 2020** (once a week for two consecutive weekly issues). If you cannot publish the notice on the proposed dates, please contact us immediately. Please send a proof once you have the article ready for print for our review.

An affidavit of publication must be submitted to the Northern Region Department along with the publication bill. Please send the affidavit and bill to this office before **August 3, 2020**. Your cooperation is appreciated.

Thank you,

Tammy

*Tammy Alleman  
Administrative Assistant  
Idaho Department of Water Resources  
7600 N Mineral Drive, Suite 100  
Coeur d'Alene, ID 83815-7763  
Phone: (208) 762-2800  
Fax (208) 762-2819*

The following application(s) have been filed to appropriate the public waters of the State of Idaho:

**81-12023**

BLEDSON-CONNOR HOLDINGS LLC  
11 OLD ELK SUMMIT RD  
LOLO, MT 59847-9352  
Point of Diversion NESW  
S5 T37N R15E  
IDAHO County  
Source BRUSHY FORK CREEK  
Tributary CROOKED FORK CREEK  
Point of Diversion NWSE  
S5 T37N R15E  
IDAHO County  
Source BRUSHY FORK CREEK  
Tributary CROOKED FORK CREEK  
Use: IRRIGATION  
04/15 to 10/31  
Total Diversion: 0.42 CFS  
Date Filed: 06-26-2020  
Place Of Use: IRRIGATION  
T37N R15E S5  
NESW, NESE, NWSW, NWSE, SWNE, SWNW, SENW  
Total Acres: 21

**81-12024**

BLEDSON-CONNOR HOLDINGS LLC  
11 OLD ELK SUMMIT RD  
LOLO, MT 59847-9352  
Point of Diversion NENE  
S35 T37N R14E  
IDAHO County  
Source COLT KILLED CREEK  
Tributary LOCHSA RIVER  
Use: IRRIGATION  
04/15 to 10/31  
Total Diversion: 0.16 CFS  
Date Filed: 06-26-2020  
Place Of Use: IRRIGATION  
T37N R14E S35  
NENE, NENW, NWNE  
Total Acres: 8

**81-12025**

BLEDSON-CONNOR HOLDINGS LLC  
11 OLD ELK SUMMIT RD  
LOLO, MT 59847-9352  
Point of Diversion SWSW  
S25 T37N R14E  
IDAHO County  
Source COLT KILLED CREEK  
Tributary LOCHSA RIVER  
Use: IRRIGATION  
04/15 to 10/31  
Total Diversion: 0.12 CFS  
Date Filed: 06-26-2020  
Place Of Use: IRRIGATION  
T37N R14E S25  
SWSW, SESW  
Total Acres: 6

**81-12026**

BLEDSON-CONNOR HOLDINGS LLC  
11 OLD ELK SUMMIT RD  
LOLO, MT 59847-9352  
Point of Diversion NENE  
S12 T37N R14E  
IDAHO County  
Source UNNAMED STREAM  
Tributary CROOKED FORK CREEK  
Use: IRRIGATION



04/15 to 10/31  
Total Diversion: 0.12 CFS  
Date Filed: 06-26-2020  
Place Of Use: IRRIGATION  
T37N R14E S12  
NENE,NWNE  
Total Acres: 6

**81-12027**

BLEDSON-CONNOR HOLDINGS LLC  
11 OLD ELK SUMMIT RD  
LOLO, MT 59847-9352  
Point of Diversion NWSE  
S25 T37N R14E  
IDAHO County  
Source CABIN CREEK  
Tributary COLT KILLED CREEK  
Use: IRRIGATION  
04/15 to 10/31  
Total Diversion: 0.14 CFS  
Date Filed: 06-26-2020  
Place Of Use: IRRIGATION  
T37N R14E S25  
NESW,NWSE  
Total Acres: 7

**81-12028**

BLEDSON-CONNOR HOLDINGS LLC  
11 OLD ELK SUMMIT RD  
LOLO, MT 59847-9352  
Point of Diversion NENE  
S12 T37N R14E  
IDAHO County  
Source CROOKED FORK CREEK  
Tributary LOCHSA RIVER  
Use: IRRIGATION  
04/15 to 10/31  
Total Diversion: 0.16 CFS  
Date Filed: 06-26-2020  
Place Of Use: IRRIGATION  
T37N R14E S12  
NENE,SWNE,SENE  
Total Acres: 8

Applications 81-12023, 81-12024, 81-12025, 81-12026, 81-12027 & 81-12028 propose the diversion and use of water from surface water tributary to the Lochsa River, a Wild & Scenic River. The decreed minimum stream flow rights for the federal Wild & Scenic Rivers are subordinate to certain categories of water use and to specific amounts of water use established after the minimum stream flow. The water uses proposed in these applications will benefit from the subordination provision because the diversion rate and acres will be applied to the subordination amounts specified in the decree for the Wild & Scenic River listed above.

Permits will be subject to all prior water rights. For additional information concerning the property location, contact the Northern office at (208)762-2800; or for a full description of the right(s), please see <https://idwr.idaho.gov/apps/ExtSearch/WRAApplicationResults/>. Protests may be submitted based on the criteria of Idaho Code § 42-203A. Any protest against the approval of this application must be filed with the Director, Dept. of Water Resources, Northern Region, 7600 N MINERAL DR STE 100, COEUR D'ALENE ID 83815-7763 together with a protest fee of \$25.00 for each application on or before 8/3/2020. The protestant must also send a copy of the protest to the applicant.

GARY SPACKMAN, Director

Published on 7/15/2020 and 7/22/2020

## MEMORANDUM

**To:** Water Right Application 81-12023

**From:** Adam Frederick AF

**Date:** 7/9/2020

**Re:** Application for a Permit to Appropriate Water within the State of Idaho.

---

During advertising review it was discovered that the incorrect Range was identified on the place of use grid as 14 East. The map properly identified the Range as 15 East. An email from the applicant's attorney confirmed the map was correct and the Range should be 15 East. The data entry was corrected to show the proper Range 15 East.

## Frederick, Adam

---

**From:** Albert Barker <apb@idahowaters.com>  
**Sent:** Thursday, July 9, 2020 10:39 AM  
**To:** Frederick, Adam  
**Subject:** FW: Bledsoe Connor Holdings LLC Applications  
**Attachments:** 20200709093226.pdf

I'm embarrassed to say that we got it wrong again. The POU is in T37N R15E. Thanks for fixing it.

**From:** Frederick, Adam <Adam.Frederick@idwr.idaho.gov>  
**Sent:** Thursday, July 9, 2020 10:48 AM  
**To:** Albert Barker <apb@idahowaters.com>  
**Subject:** RE: Bledsoe Connor Holdings LLC Applications

Attached is one of the applications for Bledsoe-Connor. It appears the map properly identified the area of irrigation as being in Range 15 East. The place of use grid shows the irrigation occurring in Range 14 East. Is the intention for the irrigation to be occurring in Range 15 East instead of 14 East?

**From:** Albert Barker [<mailto:apb@idahowaters.com>]  
**Sent:** Wednesday, June 24, 2020 5:16 PM  
**To:** Frederick, Adam <[Adam.Frederick@idwr.idaho.gov](mailto:Adam.Frederick@idwr.idaho.gov)>  
**Subject:** RE: Bledsoe Connor Holdings LLC Applications

Amended applications are in the mail. We were about to use the Department's ARC GIS to get better maps. Let me know if you have questions.

**From:** Frederick, Adam <[Adam.Frederick@idwr.idaho.gov](mailto:Adam.Frederick@idwr.idaho.gov)>  
**Sent:** Thursday, June 18, 2020 6:54 PM  
**To:** Albert Barker <[apb@idahowaters.com](mailto:apb@idahowaters.com)>  
**Cc:** Ailen Evaniuck <[aje@idahowaters.com](mailto:aje@idahowaters.com)>  
**Subject:** Re: Bledsoe Connor Holdings LLC Applications

Yes. The original applications will just be superseded by the new ones and the fees will already be there for corrected ones.

Sent from my iPhone

On Jun 18, 2020, at 5:09 PM, Albert Barker <[apb@idahowaters.com](mailto:apb@idahowaters.com)> wrote:

Thanks Adam. Sorry for the missing information.

I'll get this turned around with amended applications. Can you just keep the fees and apply them to the revised applications?

**From:** Frederick, Adam <[Adam.Frederick@idwr.idaho.gov](mailto:Adam.Frederick@idwr.idaho.gov)>  
**Sent:** Thursday, June 18, 2020 5:23 PM



## MEMORANDUM

**To:** Water Right Application 81-12023

**From:** Adam Frederick ~~AE~~

**Date:** 7/8/2020

**Re:** Application for a Permit to Appropriate Water within the State of Idaho.

---

A complete application was received on June 26, 2020 in the name of Bledsoe-Connor Holdings LLC. During data entry it was found that one point of diversion was described incorrectly. The map that was attached showed the point of diversion being in the NWSE. The application described the point of diversion in the NESE. An email from the applicant's attorney confirmed the map was correct. Because the map properly identified the location, the data entry will be changed to show the proper location.

## Frederick, Adam

---

**From:** Albert Barker <apb@idahowaters.com>  
**Sent:** Wednesday, July 8, 2020 2:46 PM  
**To:** Frederick, Adam  
**Subject:** FW: Bledsoe Connor Holdings LLC Applications  
**Attachments:** 20200708123742.pdf

Thanks for the inquiry. The dots on the map are the PODs. The eastern POD is where the dot is located in the NW ¼ SE ¼, as shown on the map. Not in the NE ¼ SE ¼ as shown on page 1. Thanks for catching that. Do you need an initialed change on page 1 from me?

**From:** Frederick, Adam <Adam.Frederick@idwr.idaho.gov>  
**Sent:** Wednesday, July 8, 2020 2:03 PM  
**To:** Albert Barker <apb@idahowaters.com>  
**Cc:** Ailen Evaniuck <aje@idahowaters.com>  
**Subject:** RE: Bledsoe Connor Holdings LLC Applications

Attached is one of the applications for Bledsoe-Connor. Could you please confirm that the dot on the map is the correct location of the point of diversion which is described incorrectly on page one. Once confirmed, I can continue with the application towards advertising.

Thanks  
Adam

**From:** Albert Barker [<mailto:apb@idahowaters.com>]  
**Sent:** Wednesday, June 24, 2020 5:16 PM  
**To:** Frederick, Adam <[Adam.Frederick@idwr.idaho.gov](mailto:Adam.Frederick@idwr.idaho.gov)>  
**Subject:** RE: Bledsoe Connor Holdings LLC Applications

Amended applications are in the mail. We were about to use the Department's ARC GIS to get better maps. Let me know if you have questions.

**From:** Frederick, Adam <[Adam.Frederick@idwr.idaho.gov](mailto:Adam.Frederick@idwr.idaho.gov)>  
**Sent:** Thursday, June 18, 2020 6:54 PM  
**To:** Albert Barker <[apb@idahowaters.com](mailto:apb@idahowaters.com)>  
**Cc:** Ailen Evaniuck <[aje@idahowaters.com](mailto:aje@idahowaters.com)>  
**Subject:** Re: Bledsoe Connor Holdings LLC Applications

Yes. The original applications will just be superseded by the new ones and the fees will already be there for corrected ones.

Sent from my iPhone

On Jun 18, 2020, at 5:09 PM, Albert Barker <[apb@idahowaters.com](mailto:apb@idahowaters.com)> wrote:

Thanks Adam. Sorry for the missing information.