

84217

FORM 202, Rev. 09/16
RECEIVEDSTATE OF IDAHO
DEPARTMENT OF WATER RESOURCESIdent. No. 81-12026

JUN 26 2020 AMENDED APPLICATION FOR PERMIT

To appropriate the public waters of the State of Idaho

IDWR / NORTH

1. Name of applicant(s) Bledsoe-Connor Holdings, LLC Phone 949-307-7901
 Name connector (check one): ☐ and ☐ or ☐ and/or
 Mailing address 11 Old Elk Summit Road City Lolo
 State Montana ZIP 59847 Email scottcbledsoe@gmail.com
2. Name of representative, if any Albert P. Barker, Attorney at Law Phone 208-336-0700
 Mailing address Barker Rosholt & Simpson, LLP, P.O. Box 2139 City Boise
 State Idaho ZIP 83702-2139 Email apb@idahowaters.com
- a. ☐ Send all correspondence for this application to the representative and not to the applicant OR
☒ Send original correspondence to the applicant and copies to the representative.
- b. ☒ The representative may submit information for the applicant but is not authorized to sign for the applicant OR
☒ The representative is authorized to sign for the applicant. Attach a Power of Attorney or other documentation.
3. Source of water supply Connor Creek which is a tributary of Crooked Fork
4. Location of point(s) of diversion:

Twp	Rge	Sec	Govt Lot	1/4	1/4	1/4	County	Source	Local name or tag #
37N	14E	12			NE	NE	IDAHO	Connor Creek	No Name Creek

5. Water will be used for the following purposes:
- Amount 0.12 cfs for irrigation purposes from 4/15 to 10/31 (both dates inclusive)
 (cfs or acre-feet per year)
- Amount _____ for _____ purposes from _____ to _____ (both dates inclusive)
 (cfs or acre-feet per year)
- Amount _____ for _____ purposes from _____ to _____ (both dates inclusive)
 (cfs or acre-feet per year)
- Amount _____ for _____ purposes from _____ to _____ (both dates inclusive)
 (cfs or acre-feet per year)
6. Total quantity to be appropriated is (a) 0.12 cubic feet per second (cfs) and/or (b) _____ acre-feet per year (af).
7. Proposed diverting works:
- a. Describe type and size of devices used to divert water from the source. pump in creek; pipe to place of use
- b. Height of storage dam _____ feet; active reservoir capacity _____ acre-feet; total reservoir capacity _____ acre-feet. If the reservoir will be filled more than once each year, describe the refill plan in item 12. For dams 10 feet or more in height AND having a storage capacity of 50 acre-feet or more, submit a separate Application for Construction or Enlargement of a New or Existing Dam. Application required? ☐ Yes ☐ No
- c. Proposed well diameter is _____ inches; proposed depth of well is _____ feet.
- d. Is ground water with a temperature of greater than 85°F being sought? ☐ Yes ☐ No
- e. If well is already drilled, when? _____; drilling firm _____;
 well was drilled for (well owner) _____; Drilling Permit No. _____.

For Department Use

Received by _____ Date _____ Time _____ Preliminary check by _____
 Fee \$ _____ Received by _____ Receipt No. _____ Date _____

8. Description of proposed uses (if irrigation only, go to item 9):
- Hydropower; show total feet of head and proposed capacity in kW. _____
 - Stockwatering; list number and kind of livestock. _____
 - Municipal; must complete and attach the Municipal Water Right Application Checklist.
 - Domestic; show number of households _____
 - Other; describe fully. _____

9. Description of place of use:
- If water is for irrigation, indicate acreage in each subdivision in the tabulation below.
 - If water is used for other purposes, place a symbol of the use (example: D for Domestic) in the corresponding place of use below. See instructions for standard symbols.

TWP	RGE	SEC	NE				NW				SW				SE				TOTALS
			NE	NW	SW	SE	NE	NW	SW	SE	NE	NW	SW	SE	NE	NW	SW	SE	
37N	14E	12	2	4															6

Total number of acres to be irrigated: 6

10. Describe any other water rights used for the same purposes as described above. Include water delivered by a municipality, canal company, or irrigation district. If this application is for domestic purposes, do you intend to use this water, water from another source, or both, to irrigate your lawn, garden, and/or landscaping? _____

11. a. Who owns the property at the point of diversion? Applicant
- b. Who owns the land to be irrigated or place of use? Applicant
- c. If the property is owned by a person other than the applicant, describe the arrangement enabling the applicant to make this filing: _____

12. Describe your proposal in narrative form, and provide additional explanation for any of the items above. Attach additional pages if necessary. Irrigation of 6 acres on Applicant's property; light summer use for trees and grass

13. Time required for completion of works and application of water to proposed beneficial use is 5 years (minimum 1 year).

14. **MAP OF PROPOSED PROJECT REQUIRED** - Attach an 8½" x 11" map or maps clearly identifying the proposed point of diversion, place of use, section #, township & range. The map scale shall not be less than two (2) inches equal to one (1) mile.

The information contained in this application is true to the best of my knowledge. I understand that any willful misrepresentations made in this application may result in rejection of the application or cancellation of an approval.

Signature of Applicant

Atty. Albert P. Barker, Representative

Print Name (and title, if applicable)

Signature of Applicant


Print Name (and title, if applicable)

SPECIAL POWER OF ATTORNEY

Bledsoe Connor Holdings LLC, a Montana Limited Liability Company, located at 2620 Radio Way, Missoula, Montana 59808-1305, hereby appoints the attorneys of Barker Rosholt & Simpson LLP, 1010 W. Jefferson St., Ste. 102, Boise, ID 83702, as its true and lawful attorneys for the purpose of signing on its behalf in any and all applications for water rights located in T3N R15E and 14E and any other document in support of furtherance of any of the above.

All may rely on such authority. This Special Power of Attorney shall be effective until revoked in writing by Bledsoe Connor Holdings LLC.

IN WITNESS WHEREOF, I have signed this special power of attorney effective this 11th day of June, 2020.



Scott Bledsoe, Manager

STATE OF Montana)
County of Missoula)

On this 11th day of June 2020, Before me, Jenni Royland a Notary Public in and for said State, personally appeared Scott Bledsoe, known or identified to me to be the person who executed said instrument.

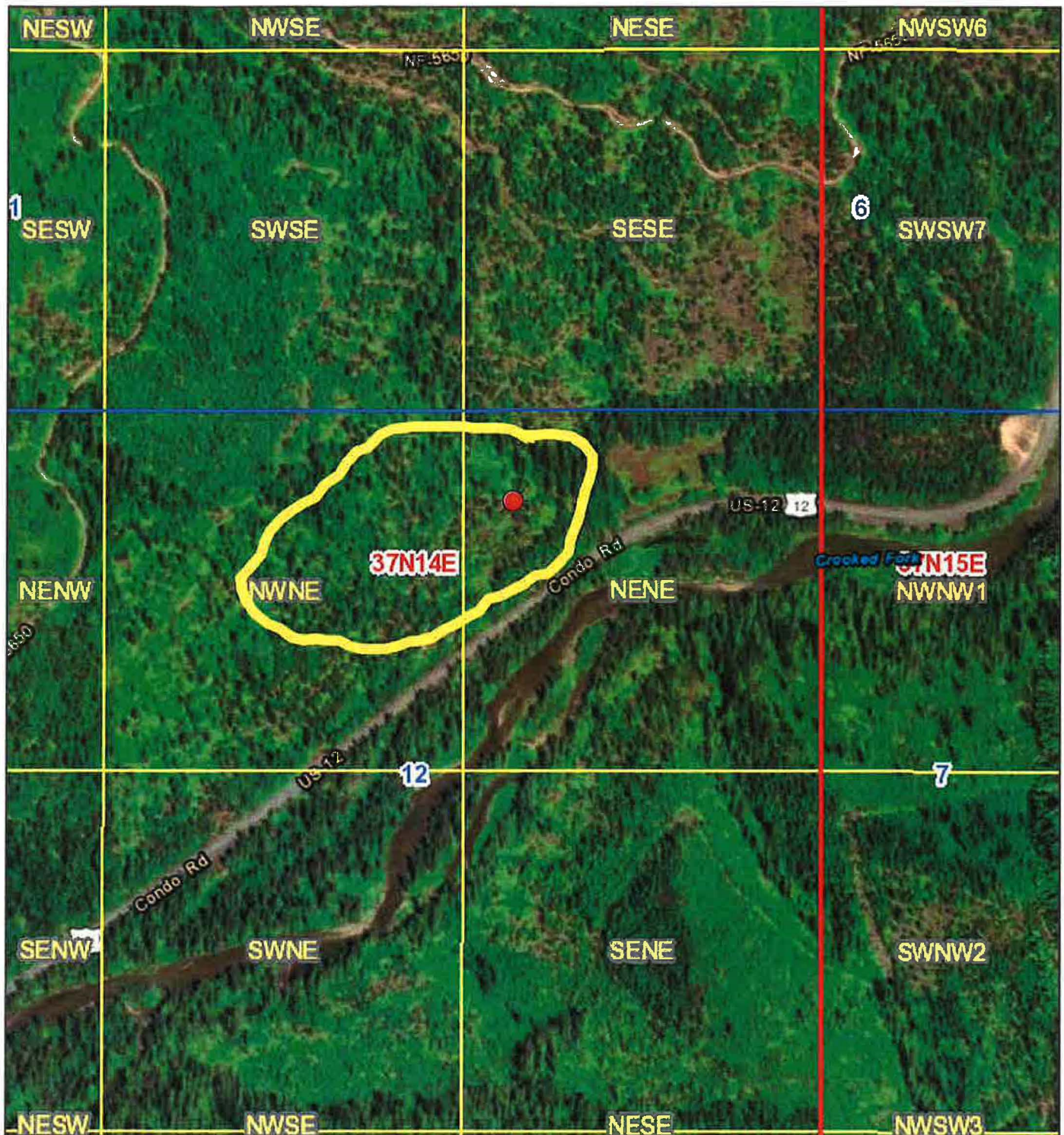
IN WITNESS WHEREOF, I have hereunto set my hand and affixed my official seal the day and year in this certificated first above written.



Jenni Royland
Notary Public for Montana
Residing at: Missoula MT
My commission expires: 11/20/2021

(seal)

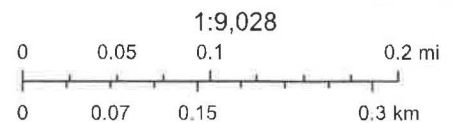
ArcGIS Web Map



6/24/2020, 10:51:27 AM

POU - Water Rights

- All Other POU (non-provider)
- Irrigation Providers and Municipal Service Areas
- POD - Water Rights
- Quarter Quarter
- Section
- Township/Range



Source: Esri, Maxar, GeoEye, Earthstar Geographics, CNES/Airbus DS, USDA, USGS, AeroGRID, IGN, and the GIS User Community, Esri, HERE, Garmin, (c) OpenStreetMap contributors, Esri, HERE, Garmin, (c) OpenStreetMap contributors, and the GIS user community, Idaho

Web AppBuilder for ArcGIS

Esri, HERE, iPC | USDA FSA, GeoEye, Maxar, CNES/Airbus DS | USGS TNM - National Hydrography Dataset. Data Refreshed April, 2020. | Idaho Department of Water Resources | Esri, HERE,



Barker Rosholt
& Simpson LLP

Albert P. Barker

EMAIL: apb@idahowaters.com

PHONE: 208.336.0700

WEB: idahowaters.com

Boise

1010 W. Jefferson St. Suite 102

Boise, Idaho 83702

p. 208.336.0700

f. 208.344.6034

Attorneys

Albert P. Barker

John K. Simpson

Travis L. Thompson

Scott A. Magnuson

Jonas A. Reagan

John A. Rosholt
(1937-2019)

RECEIVED
JUN 26 2020
IDWR / NORTH

June 24, 2020

VIA U.S. MAIL

Idaho Department of Water Resources
Northern Regional Office
7600 Mineral Drive, Suite 100
Coeur d'Alene, ID 83815-7763

Attention: Adam Frederick

Re: Amended Applications for Permit in the Name of Bledsoe-Connor Holdings, Inc.

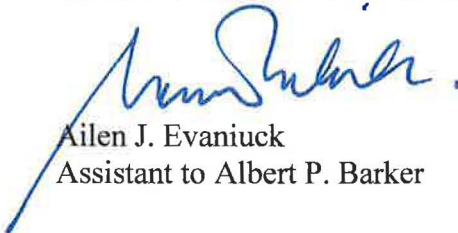
Dear Clerk:

Enclosed please find the six Amended Applications for Permit for irrigation rights in the name of Bledsoe-Connor Holdings, Inc. from Brushy Fork, Cabin Creek, Colt Killed Creek (2), Connor Creek and Crooked Fork. Accompanying the amended applications are revised maps of the POD and POU and a limited power of attorney authorizing us to execute the applications for the applicant. Check payments were already sent with the June 11, 2020 initial application. Please return file-endorsed copies in the enclosed self-addressed, stamped envelope for our files.

If you have any questions, please contact our office. Thank you for your assistance.

Very truly yours,

BARKER ROSHOLT & SIMPSON LLP


Ailen J. Evaniuck
Assistant to Albert P. Barker

/aje
Encl. a/s

RECEIVED

FORM 202 Rev. 09/16
JUN 16 2020STATE OF IDAHO
DEPARTMENT OF WATER RESOURCES

Ident. No. _____

IDWR / NORTH

APPLICATION FOR PERMIT

To appropriate the public waters of the State of Idaho

1. Name of applicant(s) Bledsoe-Connor Holdings, LLC Phone 949-307-7901
 Name connector (check one): ☐ and ☐ or ☐ and/or
 Mailing address 11 Old Elk Summit Road City Lolo
 State Montana ZIP 59847 Email scottcbledsoe@gmail.com
2. Name of representative, if any Albert P. Barker, Attorney at Law Phone 208-336-0700
 Mailing address Barker Rosholt & Simpson, LLP, P.O. Box 2139 City Boise
 State Idaho ZIP 83702-2139 Email apb@idahowaters.com
- a. ☐ Send all correspondence for this application to the representative and not to the applicant OR
☒ Send original correspondence to the applicant and copies to the representative.
- b. ☒ The representative may submit information for the applicant but is not authorized to sign for the applicant OR
☒ The representative is authorized to sign for the applicant. Attach a Power of Attorney or other documentation.
3. Source of water supply Connor Creek which is a tributary of _____
4. Location of point(s) of diversion:

Twp	Rge	Sec	Govt Lot	1/4	1/4	1/4	County	Source	Local name or tag #
37N	14E	12			NW	NE	IDAHO	Connor Creek	No Name Creek

5. Water will be used for the following purposes:
- Amount 0.12 cfs for irrigation purposes from 4/15 to 10/31 (both dates inclusive)
 (cfs or acre-feet per year)
- Amount _____ for _____ purposes from _____ to _____ (both dates inclusive)
 (cfs or acre-feet per year)
- Amount _____ for _____ purposes from _____ to _____ (both dates inclusive)
 (cfs or acre-feet per year)
- Amount _____ for _____ purposes from _____ to _____ (both dates inclusive)
 (cfs or acre-feet per year)
6. Total quantity to be appropriated is (a) 0.12 cubic feet per second (cfs) and/or (b) _____ acre-feet per year (af).

7. Proposed diverting works:
- a. Describe type and size of devices used to divert water from the source. pump in creek; pipe to place of use
- b. Height of storage dam _____ feet; active reservoir capacity _____ acre-feet; total reservoir capacity _____ acre-feet. If the reservoir will be filled more than once each year, describe the refill plan in item 12. For dams 10 feet or more in height AND having a storage capacity of 50 acre-feet or more, submit a separate Application for Construction or Enlargement of a New or Existing Dam. Application required? ☐ Yes ☐ No
- c. Proposed well diameter is _____ inches; proposed depth of well is _____ feet.
- d. Is ground water with a temperature of greater than 85°F being sought? ☐ Yes ☐ No
- e. If well is already drilled, when? _____; drilling firm _____;
 well was drilled for (well owner) _____; Drilling Permit No. _____

For Department Use

Received by _____ Date _____ Time _____ Preliminary check by _____
 Fee \$ 10000 Received by Ja Receipt No. N036179 Date 6-16-2020

8. Description of proposed uses (if irrigation only, go to item 9):
- Hydropower; show total feet of head and proposed capacity in kW. _____
 - Stockwatering; list number and kind of livestock. _____
 - Municipal; must complete and attach the Municipal Water Right Application Checklist.
 - Domestic; show number of households _____
 - Other; describe fully. _____
9. Description of place of use:
- If water is for irrigation, indicate acreage in each subdivision in the tabulation below.
 - If water is used for other purposes, place a symbol of the use (example: D for Domestic) in the corresponding place of use below. See instructions for standard symbols.

TWP	RGE	SEC	NE				NW				SW				SE				TOTALS
			NE	NW	SW	SE	NE	NW	SW	SE	NE	NW	SW	SE	NE	NW	SW	SE	
37N	14E	12		2	1		2			1									6

Total number of acres to be irrigated: 6

10. Describe any other water rights used for the same purposes as described above. Include water delivered by a municipality, canal company, or irrigation district. If this application is for domestic purposes, do you intend to use this water, water from another source, or both, to irrigate your lawn, garden, and/or landscaping? _____

11. a. Who owns the property at the point of diversion? Applicant
b. Who owns the land to be irrigated or place of use? Applicant
c. If the property is owned by a person other than the applicant, describe the arrangement enabling the applicant to make this filing: _____

12. Describe your proposal in narrative form, and provide additional explanation for any of the items above. Attach additional pages if necessary. Irrigation of 6 acres on Applicant's property; light summer use for trees and grass

13. Time required for completion of works and application of water to proposed beneficial use is _____ years (minimum 1 year).

14. **MAP OF PROPOSED PROJECT REQUIRED** - Attach an 8½" x 11" map or maps clearly identifying the proposed point of diversion, place of use, section #, township & range. The map scale shall not be less than two (2) inches equal to one (1) mile.

The information contained in this application is true to the best of my knowledge. I understand that any willful misrepresentations made in this application may result in rejection of the application or cancellation of an approval.

Signature of Applicant
Atty. Albert P. Barker, Representative
Print Name (and title, if applicable)

Signature of Applicant

Print Name (and title, if applicable)

BLED SOE
CONNOR
HOLDINGS
LLC

BLED SOE
CONNOR
HOLDINGS
LLC

Division
Creek

Red Fork Creek

CLEARWATER
NATL FOREST

SECTION 12
T37 R14 E
IDAHO COUNTY

200 ft

46.56764, -114.63741
Elevation 3579 ft

Sat


7
SW

SPECIAL POWER OF ATTORNEY

Bledsoe Connor Holdings LLC, a Montana Limited Liability Company, located at 2620 Radio Way, Missoula, Montana 59808-1305, hereby appoints the attorneys of Barker Rosholt & Simpson LLP, 1010 W. Jefferson St., Ste. 102, Boise, ID 83702, as its true and lawful attorneys for the purpose of signing on its behalf in any and all applications for water rights located in T3N R15E and 14E and any other document in support of furtherance of any of the above.

All may rely on such authority. This Special Power of Attorney shall be effective until revoked in writing by Bledsoe Connor Holdings LLC.

IN WITNESS WHEREOF, I have signed this special power of attorney effective this
11th day of June, 2020.

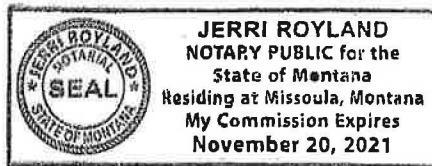


Scott Bledsoe, Manager

STATE OF Montana)
County of Missoula)

On this 11th day of June 2020, Before me, Jeri Royland a Notary Public in and for said State, personally appeared Scott Bledsoe, known or identified to me to be the person who executed said instrument.

IN WITNESS WHEREOF, I have hereunto set my hand and affixed my official seal the day and year in this certificated first above written.



Jeri Royland
Notary Public for Montana
Residing at: Missoula MT
My commission expires: 11/20/2021

(seal)



Barker Rosholt
& Simpson LLP

RECEIVED
JUN 16 2020
IDWR / NORTH

Boise

1010 W. Jefferson St., Suite 102
Boise, Idaho 83702
p. 208.336.0700
f. 208.344.6034

Attorneys

Albert P. Barker
John K. Simpson
Travis L. Thompson
Scott A. Magnuson
Jonas A. Reagan

John A. Rosholt
(1937-2019)

Albert P. Barker

EMAIL: apb@idahowaters.com
PHONE: 208.336.0700
WEB: idahowaters.com

June 12, 2020

VIA U.S. MAIL / CERTIFIED RETURN RECEIPT

Idaho Department of Water Resources
Northern Regional Office
7600 Mineral Drive, Suite 100
Coeur d'Alene, ID 83815-7763

Re: Applications for Permit in the Name of Bledsoe-Connor Holdings, Inc.


Dear Clerk:

Enclosed for filing are six Applications for Permit for irrigation rights in the name of Bledsoe-Connor Holdings, Inc. from Brushy Fork, Cabin Creek, Colt Killed Creek (2), Connor Creek and Crooked Fork. Accompanying the applications are maps of the POD and POU and a limited power of attorney authorizing us to execute the applications for the applicant. Also enclosed are checks made payable to Idaho Department of Water Resources for the appropriate filing fees for each Application. Please return file-endorsed copies in the enclosed self-addressed, stamped envelope for our files.

If you have any questions, please contact our office. Thank you for your assistance.

Very truly yours,

BARKER ROSHOLT & SIMPSON LLP


Ailen J. Evaniuck
Assistant to Albert P. Barker

/aje
Encl. a/s



State of Idaho

DEPARTMENT OF WATER RESOURCES

NORTHERN Region • 7600 N MINERAL DR STE 100 • COEUR D ALENE, ID 83815-7763
Phone: (208)762-2800 • Fax: (208)769-2819 • Website: www.idwr.idaho.gov

Brad Little
Governor

Gary Spackman
Director

July 9, 2020

BLEDSON-CONNOR HOLDINGS LLC
11 OLD ELK SUMMIT RD
LOLO, MT 59847-9352

RE: Application for Permit No(s). 81-12023, 81-12024, 81-12025, 81-12026, 81-12027, & 81-12028

Dear Applicant(s):

The Department of Water Resources has received your water right applications. Please refer to the numbers referenced above in all future correspondence regarding these applications.

A legal notice of the applications has been prepared and is scheduled for publication in the IDAHO COUNTY FREE PRESS on 7/15/2020 and 7/22/2020. Protests to these applications may be submitted for a period ending ten (10) days after the second publication.

If the application(s) is/are protested, you will be sent a copy of each protest. All protests must be resolved before the application(s) can be considered for approval. If the protest(s) cannot be resolved voluntarily, the Department will conduct a conference and/or hearing on the matter(s).

If the applications are not protested, the Department will process your applications and notify you of any action taken on the applications. If your applications are approved, the Department will send you a copy of the permits.

Please contact this office if you have any questions regarding these applications.

Sincerely,

Tammy Alleman
Administrative Assistant

CC:
ALBERT P BARKER
BARKER ROSHOLT & SIMPSON LLP
PO BOX 2139
BOISE, ID 83701-2139

Alleman, Tammy

From: Alleman, Tammy
Sent: Thursday, July 9, 2020 2:27 PM
To: 'Sujata.Connell@deq.idaho.gov'; 'Swearingen,Zachary'; Skoro, Emily; Golden, Kala; 'sspencer@fs.fed.us'
Subject: Request for Comments for WR#81-12026

Dear Interested Agencies:

The Department of Water Resources is seeking written comment and/or recommendations from your agency regarding the above referenced Water Right applications. You can find copies of the applications at: <http://www.idwr.idaho.gov/apps/ExtSearch/WRAJSearch/WRADJSearch.aspx>.

This office can publish notice of the application as soon as the initial review is completed; therefore, your prompt response to this request is appreciated. If your agency desires to formally protest the approval of the application(s), you may do so after the notice is published by filing a written protest along with a \$25.00 filing fee within 10 days after final publication. The deadline for comments on the applications is August 3, 2020.

Please contact the Northern Region Office at (208) 762-2800 if you have any questions regarding the applications.

Thank you,

Tammy

*Tammy Alleman
Administrative Assistant
Idaho Department of Water Resources
7600 N Mineral Drive, Suite 100
Coeur d'Alene, ID 83815-7763
Phone: (208) 762-2800
Fax (208) 762-2819*

Alleman, Tammy

From: Alleman, Tammy
Sent: Thursday, July 9, 2020 10:53 AM
To: 'IFP Legals'
Subject: Legal Notice
Attachments: Legal Notice 81-12023 to 81-12028.docx

Please publish the enclosed legal notice in the **Idaho County Free Press** on the dates indicated **July 15th & July 22nd, 2020** (once a week for two consecutive weekly issues). If you cannot publish the notice on the proposed dates, please contact us immediately. Please send a proof once you have the article ready for print for our review.

An affidavit of publication must be submitted to the Northern Region Department along with the publication bill. Please send the affidavit and bill to this office before **August 3, 2020**. Your cooperation is appreciated.

Thank you,

Tammy

*Tammy Alleman
Administrative Assistant
Idaho Department of Water Resources
7600 N Mineral Drive, Suite 100
Coeur d'Alene, ID 83815-7763
Phone: (208) 762-2800
Fax (208) 762-2819*

The following application(s) have been filed to appropriate the public waters of the State of Idaho:

81-12023

BLEDSON-CONNOR HOLDINGS LLC
11 OLD ELK SUMMIT RD
LOLO, MT 59847-9352
Point of Diversion NESW
S5 T37N R15E
IDAHO County
Source BRUSHY FORK CREEK
Tributary CROOKED FORK CREEK
Point of Diversion NWSE
S5 T37N R15E
IDAHO County
Source BRUSHY FORK CREEK
Tributary CROOKED FORK CREEK
Use: IRRIGATION
04/15 to 10/31
Total Diversion: 0.42 CFS
Date Filed: 06-26-2020
Place Of Use: IRRIGATION
T37N R15E S5
NESW, NESE, NWSW, NWSE, SWNE, SWNW, SENW
Total Acres: 21

81-12024

BLEDSON-CONNOR HOLDINGS LLC
11 OLD ELK SUMMIT RD
LOLO, MT 59847-9352
Point of Diversion NENE
S35 T37N R14E
IDAHO County
Source COLT KILLED CREEK
Tributary LOCHSA RIVER
Use: IRRIGATION
04/15 to 10/31
Total Diversion: 0.16 CFS
Date Filed: 06-26-2020
Place Of Use: IRRIGATION
T37N R14E S35
NENE, NENW, NWNE
Total Acres: 8

81-12025

BLEDSON-CONNOR HOLDINGS LLC
11 OLD ELK SUMMIT RD
LOLO, MT 59847-9352
Point of Diversion SWSW
S25 T37N R14E
IDAHO County
Source COLT KILLED CREEK
Tributary LOCHSA RIVER
Use: IRRIGATION
04/15 to 10/31
Total Diversion: 0.12 CFS
Date Filed: 06-26-2020
Place Of Use: IRRIGATION
T37N R14E S25
SWSW, SESW
Total Acres: 6

81-12026

BLEDSON-CONNOR HOLDINGS LLC
11 OLD ELK SUMMIT RD
LOLO, MT 59847-9352
Point of Diversion NENE
S12 T37N R14E
IDAHO County
Source UNNAMED STREAM
Tributary CROOKED FORK CREEK
Use: IRRIGATION

04/15 to 10/31
Total Diversion: 0.12 CFS
Date Filed: 06-26-2020
Place Of Use: IRRIGATION
T37N R14E S12
NENE,NWNE
Total Acres: 6

81-12027
BLEDSON-CONNOR HOLDINGS LLC
11 OLD ELK SUMMIT RD
LOLO, MT 59847-9352
Point of Diversion NWSE
S25 T37N R14E
IDAHO County
Source CABIN CREEK
Tributary COLT KILLED CREEK
Use: IRRIGATION
04/15 to 10/31
Total Diversion: 0.14 CFS
Date Filed: 06-26-2020
Place Of Use: IRRIGATION
T37N R14E S25
NESW,NWSE
Total Acres: 7

81-12028
BLEDSON-CONNOR HOLDINGS LLC
11 OLD ELK SUMMIT RD
LOLO, MT 59847-9352
Point of Diversion NENE
S12 T37N R14E
IDAHO County
Source CROOKED FORK CREEK
Tributary LOCHSA RIVER
Use: IRRIGATION
04/15 to 10/31
Total Diversion: 0.16 CFS
Date Filed: 06-26-2020
Place Of Use: IRRIGATION
T37N R14E S12
NENE,SWNE,SENE
Total Acres: 8

Applications 81-12023, 81-12024, 81-12025, 81-12026, 81-12027 & 81-12028 propose the diversion and use of water from surface water tributary to the Lochsa River, a Wild & Scenic River. The decreed minimum stream flow rights for the federal Wild & Scenic Rivers are subordinate to certain categories of water use and to specific amounts of water use established after the minimum stream flow. The water uses proposed in these applications will benefit from the subordination provision because the diversion rate and acres will be applied to the subordination amounts specified in the decree for the Wild & Scenic River listed above.

Permits will be subject to all prior water rights. For additional information concerning the property location, contact the Northern office at (208)762-2800; or for a full description of the right(s), please see <https://idwr.idaho.gov/apps/ExtSearch/WRAApplicationResults/>. Protests may be submitted based on the criteria of Idaho Code § 42-203A. Any protest against the approval of this application must be filed with the Director, Dept. of Water Resources, Northern Region, 7600 N MINERAL DR STE 100, COEUR D'ALENE ID 83815-7763 together with a protest fee of \$25.00 for each application on or before 8/3/2020. The protestant must also send a copy of the protest to the applicant.

GARY SPACKMAN, Director

Published on 7/15/2020 and 7/22/2020

MEMORANDUM

To: Water Right Application 81-12026

From: Adam Frederick

Date: 7/8/2020

Re: Application for a Permit to Appropriate Water within the State of Idaho.

A complete application was received on June 26, 2020 in the name of Bledsoe-Connor Holdings LLC. During data entry it was found that source was misidentified. The source was listed as Connor Creek which was tributary to Crooked Fork Creek. According to a USGS map there is no name on the creek that was applied. The local name may be "Connor Creek", but due to data entry standards it will be changed to an unnamed stream tributary to Crooked Fork Creek.