

IDAHO DEPARTMENT OF WATER RESOURCES
Proof Report

7/9/2020

Water Right 34-14260

After Split

Owner Type **Name and Address**
Current Owner WENDELL HURST TEW
3939 HWY 93
LESLIE, ID 83255
(208) 588-2524

Priority Date: 5/26/1904

Basis: Decreed

Status: Active

Source

BIG LOST RIVER

Tributary

Beneficial Use

IRRIGATION

From

05/01

To

10/15

Diversion Rate

0.560 CFS

Volume

Total Diversion

0.560 CFS

Source and Point(s) of Diversion

BIG LOST RIVER

SWNESE

Sec. 6, Twp 06N, Rge 25E, CUSTER County

Place Of Use

IRRIGATION within CUSTER County

			NE				NW				SW				SE				Totals
Twp	Rng	Sec	NE	NW	SW	SE	NE	NW	SW	SE	NE	NW	SW	SE	NE	NW	SW	SE	
06N	25E	9		15.0	11.9	5.0	2.9			0.5									35.3

POU Total Acres: 35.3

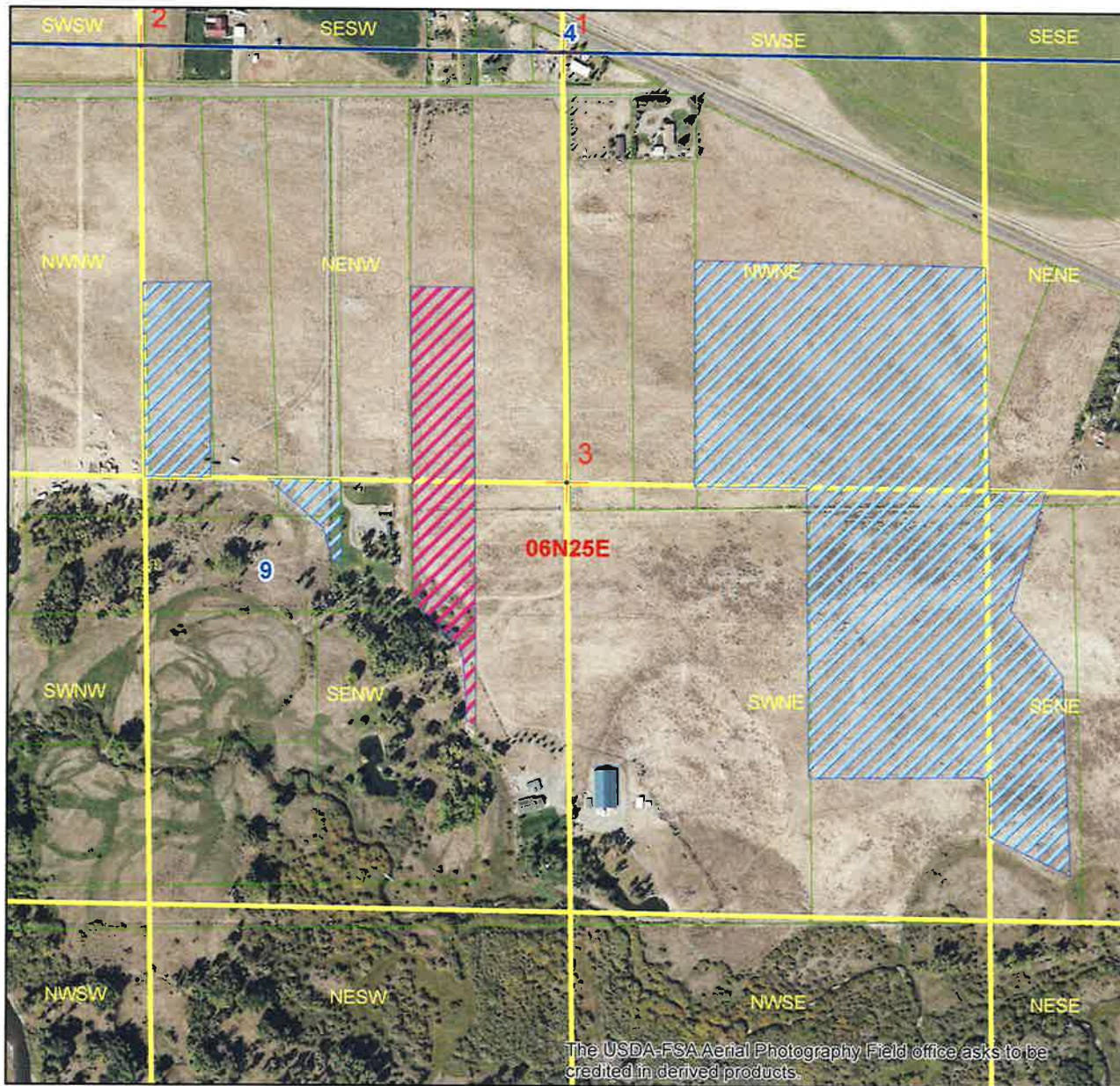
Conditions of Approval:

1. X35 Rights 34-14258, 34-14260 and 34-14262 when combined shall not exceed a total diversion rate of 1.31 cfs and the irrigation of 35.3 acres.
2. S34 The period of use for irrigation described above may be extended in seasons of unusual characteristics to a beginning date of 04/20 and an ending date of 10/31 at the discretion of the Director of the Idaho Department of Water Resources.
3. C05 Right includes accomplished change in place of use pursuant to Section 42-1425, Idaho Code.
4. Water delivered through the Sutter Ditch.
5. T19 Pursuant to Section 42-1412(6), Idaho Code, this water right is subject to such general provisions necessary for the definition of the rights or for the efficient administration of water rights as determined by the Snake River Basin Adjudication court in the final unified decree entered 08/26/2014.








Comments:


8. jborg 7/9/2020 Ownership Change
Water Right 34-14260 was split into 34-14260 and 34-14810.

Idaho Department of Water Resources



Legend

- | | |
|-------------------------------------------------------------------------------------|------------------------------------------|
|  | 34-14809, 34-14810, 34-14811 After Split |
|  | 34-14258, 34-14260, 34-14262 After Split |
|  | Place of Use Water Rights Before Split |
|  | Township/Range |
|  | Sections |
|  | QQ |
|  | Parcels |



Layout Created by:
Jonie Barg
Date:
July 9, 2020

IDAHO DEPARTMENT OF WATER RESOURCES
Proof Report

7/9/2020

Water Right 34-14260 *Before Split*

Owner Type **Name and Address**
Current Owner WENDELL HURST TEW
3939 HWY 93
LESLIE, ID 83255
(208) 588-2524

Priority Date: 5/26/1904

Basis: Decreed

Status: Active

Source

BIG LOST RIVER

Tributary

Beneficial Use

IRRIGATION

From

05/01

To

10/15

Diversion Rate

0.640 CFS

Volume

Total Diversion

0.640 CFS

Source and Point(s) of Diversion

BIG LOST RIVER

SWNESE

Sec. 6, Twp 06N, Rge 25E, CUSTER County

Place Of Use

IRRIGATION within CUSTER County

			NE				NW				SW				SE				Totals
Twp	Rng	Sec	NE	NW	SW	SE	NE	NW	SW	SE	NE	NW	SW	SE	NE	NW	SW	SE	
06N	25E	9		15.0	11.9	5.0	5.7			2.8									40.4

POU Total Acres: 40.4

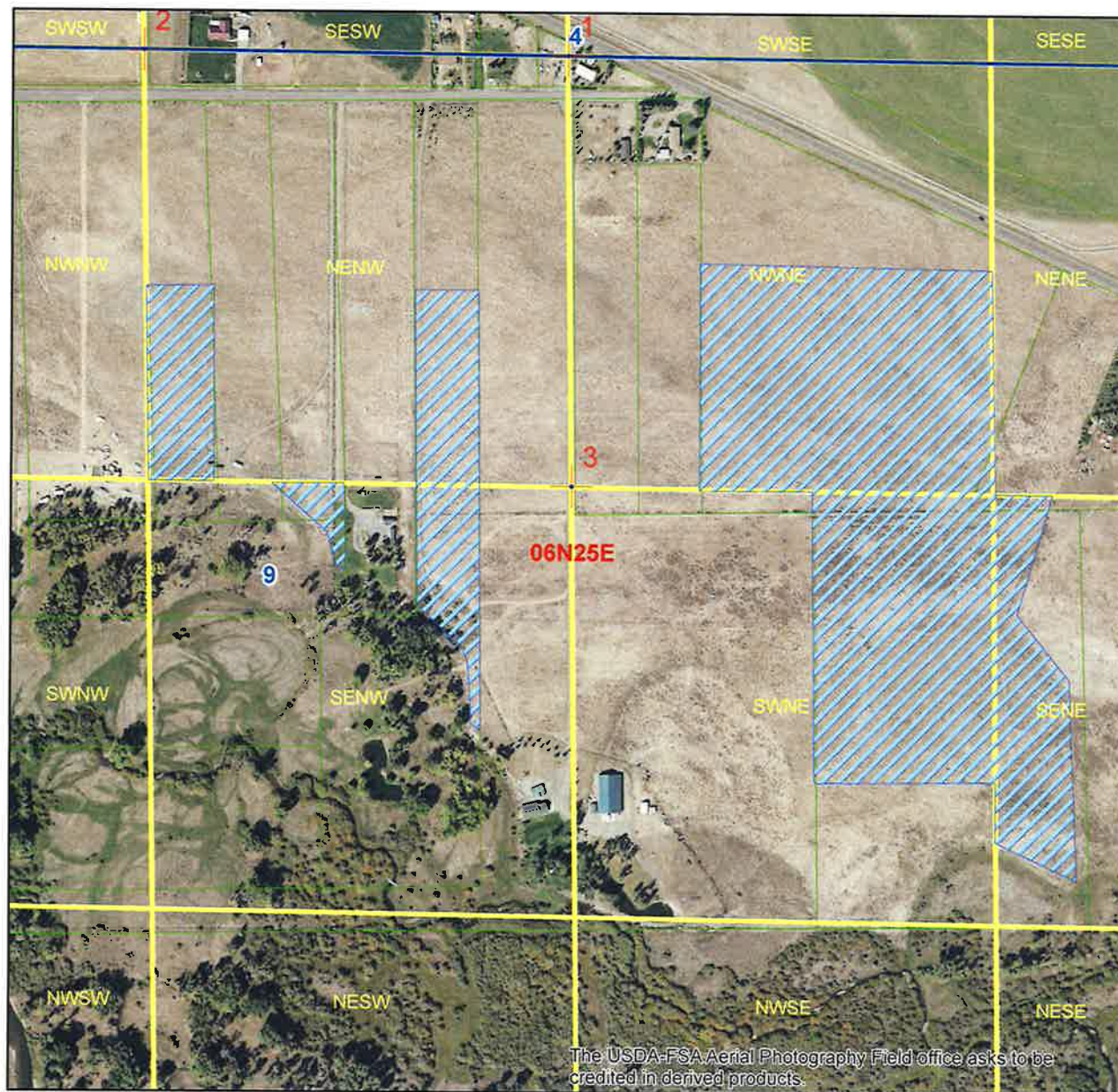
Conditions of Approval:

1. X35 Rights 34-14258, 34-14260 and 34-14262 when combined shall not exceed a total diversion rate of 1.50 cfs and the irrigation of 40.4 acres.
2. S34 The period of use for irrigation described above may be extended in seasons of unusual characteristics to a beginning date of 04/20 and an ending date of 10/31 at the discretion of the Director of the Idaho Department of Water Resources.
3. C05 Right includes accomplished change in place of use pursuant to Section 42-1425, Idaho Code.
4. Water delivered through the Sutter Ditch.
5. T19 Pursuant to Section 42-1412(6), Idaho Code, this water right is subject to such general provisions necessary for the definition of the rights or for the efficient administration of water rights as determined by the Snake River Basin Adjudication court in the final unified decree entered 08/26/2014.







Comments:


8. j barg 7/9/2020 Split Right
Split into 34-14810.

Idaho Department of Water Resources



Legend

- | | |
|-------------------------------------------------------------------------------------|-------------------------------------------|
|  | 34-14258, 34-14260, 34-14262 Before Split |
|  | Place of Use Water Rights Before Split |
|  | Township/Range |
|  | Sections |
|  | QQ |
|  | Parcels |



Layout Created by:
Jonie Barg
Date:
July 9, 2020