

**IDAHO DEPARTMENT OF WATER RESOURCES**  
**Proof Report**

7/9/2020

Water Right 34-14262

*After Split*

**Owner Type**      **Name and Address**  
Current Owner      WENDELL HURST TEW  
3939 HWY 93  
LESLIE, ID 83255  
(208) 588-2524

**Priority Date:** 6/1/1900

**Basis:** Decreed

**Status:** Active

**Source**

BIG LOST RIVER

**Tributary**

**Beneficial Use**

IRRIGATION

**From**

05/01

**To**

10/15

**Diversion Rate**

0.590 CFS

**Volume**

**Total Diversion**

0.590 CFS

**Source and Point(s) of Diversion**

BIG LOST RIVER

SWNESE

Sec. 6, Twp 06N, Rge 25E, CUSTER County

**Place Of Use**

IRRIGATION within CUSTER County

			NE				NW				SW				SE				Totals
Twp	Rng	Sec	NE	NW	SW	SE	NE	NW	SW	SE	NE	NW	SW	SE	NE	NW	SW	SE	
06N	25E	9		15.0	11.9	5.0	2.9			0.5									35.3

POU Total Acres: 35.3

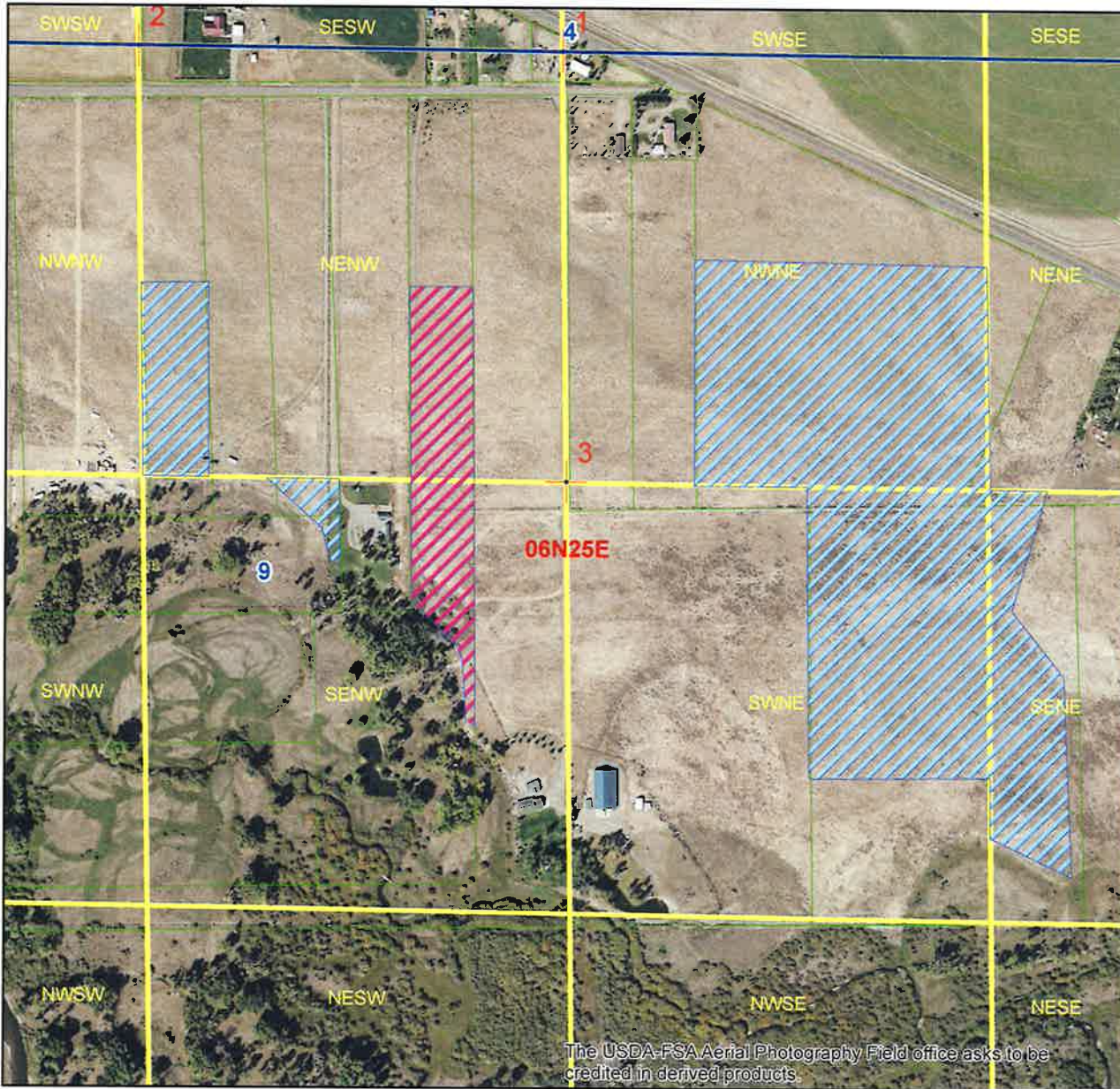
**Conditions of Approval:**

1. X35 Rights 34-14258, 34-14260 and 34-14262 when combined shall not exceed a total diversion rate of 1.31 cfs and the irrigation of 35.3 acres.
2. Water delivered through the Sutter Ditch.
3. C05 Right includes accomplished change in place of use pursuant to Section 42-1425, Idaho Code.
4. S34 The period of use for irrigation described above may be extended in seasons of unusual characteristics to a beginning date of 04/20 and an ending date of 10/31 at the discretion of the Director of the Idaho Department of Water Resources.
5. C03 Right includes accomplished change in point of diversion pursuant to Section 42-1425, Idaho Code.
6. T19 Pursuant to Section 42-1412(6), Idaho Code, this water right is subject to such general provisions necessary for the definition of the rights or for the efficient administration of water rights as determined by the Snake River Basin Adjudication court in the final unified decree entered 08/26/2014.








**Comments:**


9. j barg      7/9/2020      Ownership Change  
Water Right 34-14262 split into 34-14262 and 34-14811.

# Idaho Department of Water Resources



## Legend

- |                                                                                     |                                          |
|-------------------------------------------------------------------------------------|------------------------------------------|
|  | 34-14809, 34-14810, 34-14811 After Split |
|  | 34-14258, 34-14260, 34-14262 After Split |
|  | Place of Use Water Rights Before Split   |
|  | Township/Range                           |
|  | Sections                                 |
|  | QQ                                       |
|  | Parcels                                  |



**Layout Created by:**  
**Jonie Barg**  
**Date:**  
**July 9, 2020**

**IDAHO DEPARTMENT OF WATER RESOURCES**  
**Proof Report**

7/9/2020

Water Right 34-14262

*Before Split*

**Owner Type**      **Name and Address**  
Current Owner      WENDELL HURST TEW  
3939 HWY 93  
LESLIE, ID 83255  
(208) 588-2524

**Priority Date:** 6/1/1900

**Basis:** Decreed

**Status:** Active

**Source**

BIG LOST RIVER

**Tributary**

**Beneficial Use**

IRRIGATION

**From**

05/01

**To**

10/15

**Diversion Rate**

0.680 CFS

**Volume**

**Total Diversion**

0.680 CFS

**Source and Point(s) of Diversion**

BIG LOST RIVER

SWNESE

Sec. 6, Twp 06N, Rge 25E, CUSTER County

**Place Of Use**

IRRIGATION within CUSTER County

			NE				NW				SW				SE				Totals
Twp	Rng	Sec	NE	NW	SW	SE	NE	NW	SW	SE	NE	NW	SW	SE	NE	NW	SW	SE	
06N	25E	9		15.0	11.9	5.0	5.7			2.8									40.4

POU Total Acres: 40.4

**Conditions of Approval:**

1. X35 Rights 34-14258, 34-14260 and 34-14262 when combined shall not exceed a total diversion rate of 1.50 cfs and the irrigation of 40.4 acres.
2. Water delivered through the Sutter Ditch.
3. C05 Right includes accomplished change in place of use pursuant to Section 42-1425, Idaho Code.
4. S34 The period of use for irrigation described above may be extended in seasons of unusual characteristics to a beginning date of 04/20 and an ending date of 10/31 at the discretion of the Director of the Idaho Department of Water Resources.
5. C03 Right includes accomplished change in point of diversion pursuant to Section 42-1425, Idaho Code.
6. T19 Pursuant to Section 42-1412(6), Idaho Code, this water right is subject to such general provisions necessary for the definition of the rights or for the efficient administration of water rights as determined by the Snake River Basin Adjudication court in the final unified decree entered 08/26/2014.

**Comments:**






8. jbag 7/9/2020 Split Right  
Split into 34-14811.




# Idaho Department of Water Resources



## Legend

- |                                                                                     |                                           |
|-------------------------------------------------------------------------------------|-------------------------------------------|
|  | 34-14258, 34-14260, 34-14262 Before Split |
|  | Place of Use Water Rights Before Split    |
|  | Township/Range                            |
|  | Sections                                  |
|  | QQ                                        |
|  | Parcels                                   |



**Layout Created by:**  
**Jonie Barg**  
**Date:**  
**July 9, 2020**