

**IDAHO DEPARTMENT OF WATER RESOURCES**  
**Proof Report**

7/9/2020

**Water Right 34-14809**

**Owner Type**      **Name and Address**  
Current Owner      SHAWN BOICE  
                         PO BOX 336  
                         REXBURG, ID 83440-0336  
                         (208) 716-4666

Current Owner      KANDEE BOICE  
                         PO BOX 336  
                         REXBURG, ID 83440-0336  
                         (208) 716-4666

**Priority Date:** 3/10/1894

**Basis:** Decreed

**Status:** Active

**Source**  
BIG LOST RIVER

**Tributary**

<b><u>Beneficial Use</u></b>	<b><u>From</u></b>	<b><u>To</u></b>	<b><u>Diversion Rate</u></b>	<b><u>Volume</u></b>
IRRIGATION	05/01	10/15	0.020 CFS	
	<b><u>Total Diversion</u></b>		0.020 CFS	

**Source and Point(s) of Diversion**

BIG LOST RIVER      SWNESE      Sec. 6, Twp 06N, Rge 25E, CUSTER County

**Place Of Use**

IRRIGATION within CUSTER County

			NE				NW				SW				SE				Totals
Twp	Rng	Sec	NE	NW	SW	SE	NE	NW	SW	SE	NE	NW	SW	SE	NE	NW	SW	SE	
06N	25E	9					2.8			2.3									5.1

Right Acre Limit: 1.1

POU Total Acres: 5.1

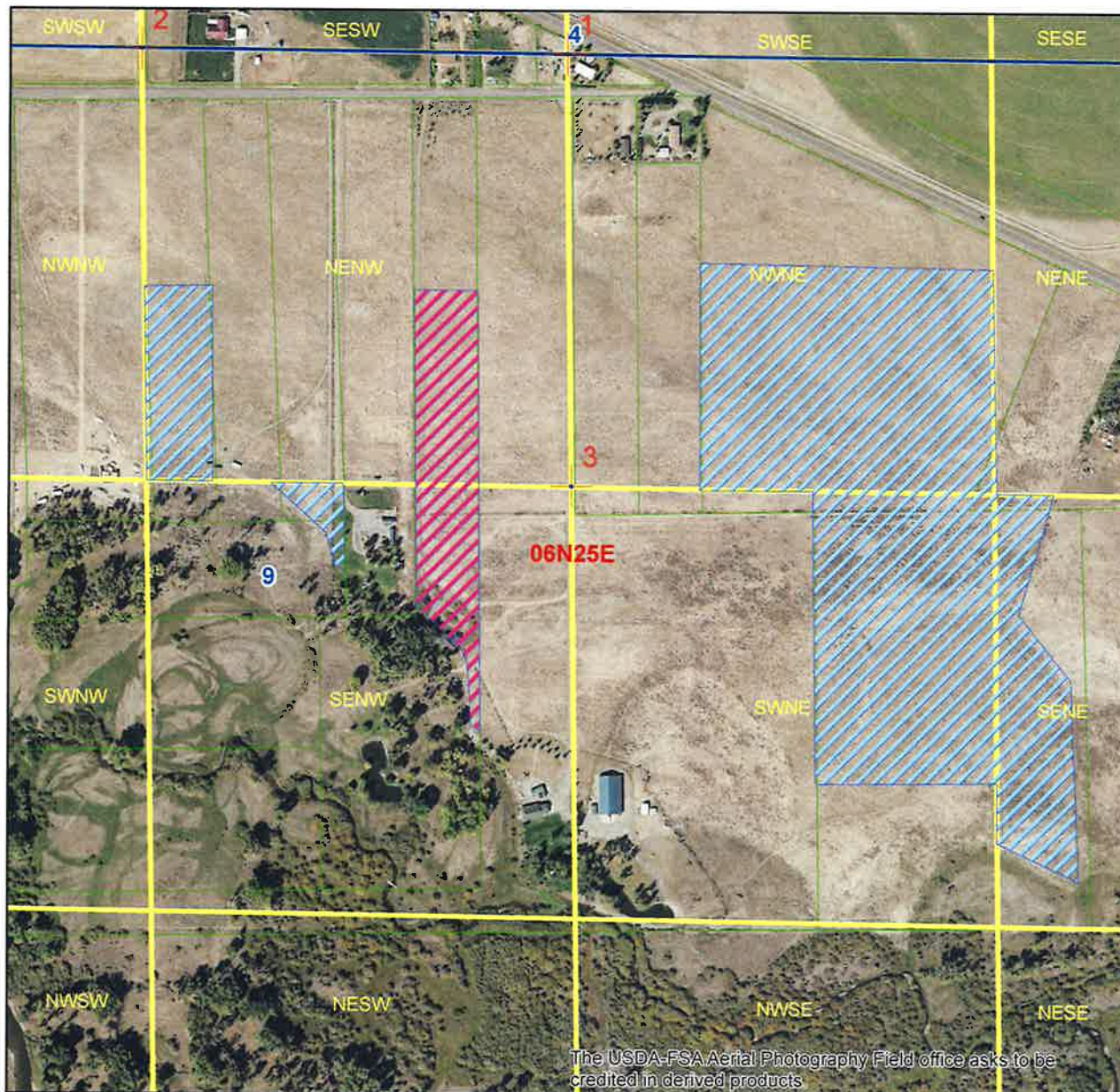
**Conditions of Approval:**

1. X27 This right is limited to the irrigation of 1.1 acres within the place of use described above in a single irrigation season.
2. X35 Rights 34-14809, 34-14810 and 34-14811 when combined shall not exceed a total diversion rate of 0.19 cfs and the irrigation of 5.1 acres.
3. C05 Right includes accomplished change in place of use pursuant to Section 42-1425, Idaho Code.
4. Water delivered through the Sutter Ditch.
5. S34 The period of use for irrigation described above may be extended in seasons of unusual characteristics to a beginning date of 04/20 and an ending date of 10/31 at the discretion of the Director of the Idaho Department of Water Resources.
6. T19 Pursuant to Section 42-1412(6), Idaho Code, this water right is subject to such general provisions necessary for the definition of the rights or for the efficient administration of water rights as may be determined by the Snake River Basin Adjudication court at a point in time no later than the entry of the final unified decree.








**Comments:**


2. jbag      7/9/2020      Ownership Change  
Water right 34-14258 was split into 34-14258 and 34-14809.

# Idaho Department of Water Resources



## Legend

-  34-14809, 34-14810, 34-14811 After Split
-  34-14258, 34-14260, 34-14262 After Split
-  Place of Use Water Rights Before Split
-  Township/Range
-  Sections
-  QQ
-  Parcels



Layout Created by:  
Jonie Barg  
Date:  
July 9, 2020

The USDA-FSA Aerial Photography Field office asks to be credited in derived products