

**IDAHO DEPARTMENT OF WATER RESOURCES**  
**Proof Report**

7/9/2020

**Water Right 34-14811**

**Owner Type**      **Name and Address**  
Current Owner      SHAWN BOICE  
                                 PO BOX 336  
                                 REXBURG, ID 83440-0336  
                                 (208) 716-4666

Current Owner      KANDEE BOICE  
                                 PO BOX 336  
                                 REXBURG, ID 83440-0336  
                                 (208) 716-4666

**Priority Date:** 6/1/1900

**Basis:** Decreed

**Status:** Active

**Source**

BIG LOST RIVER

**Tributary**

**Beneficial Use**

IRRIGATION

**From**

05/01

**To**

10/15

**Diversion Rate**

0.090 CFS

**Volume**

**Total Diversion**

0.090 CFS

**Source and Point(s) of Diversion**

BIG LOST RIVER

SWNESE

Sec. 6, Twp 06N, Rge 25E, CUSTER County

**Place Of Use**

IRRIGATION within CUSTER County

			NE				NW				SW				SE				Totals
Twp	Rng	Sec	NE	NW	SW	SE	NE	NW	SW	SE	NE	NW	SW	SE	NE	NW	SW	SE	
06N	25E	9					2.8			2.3									5.1

POU Total Acres: 5.1

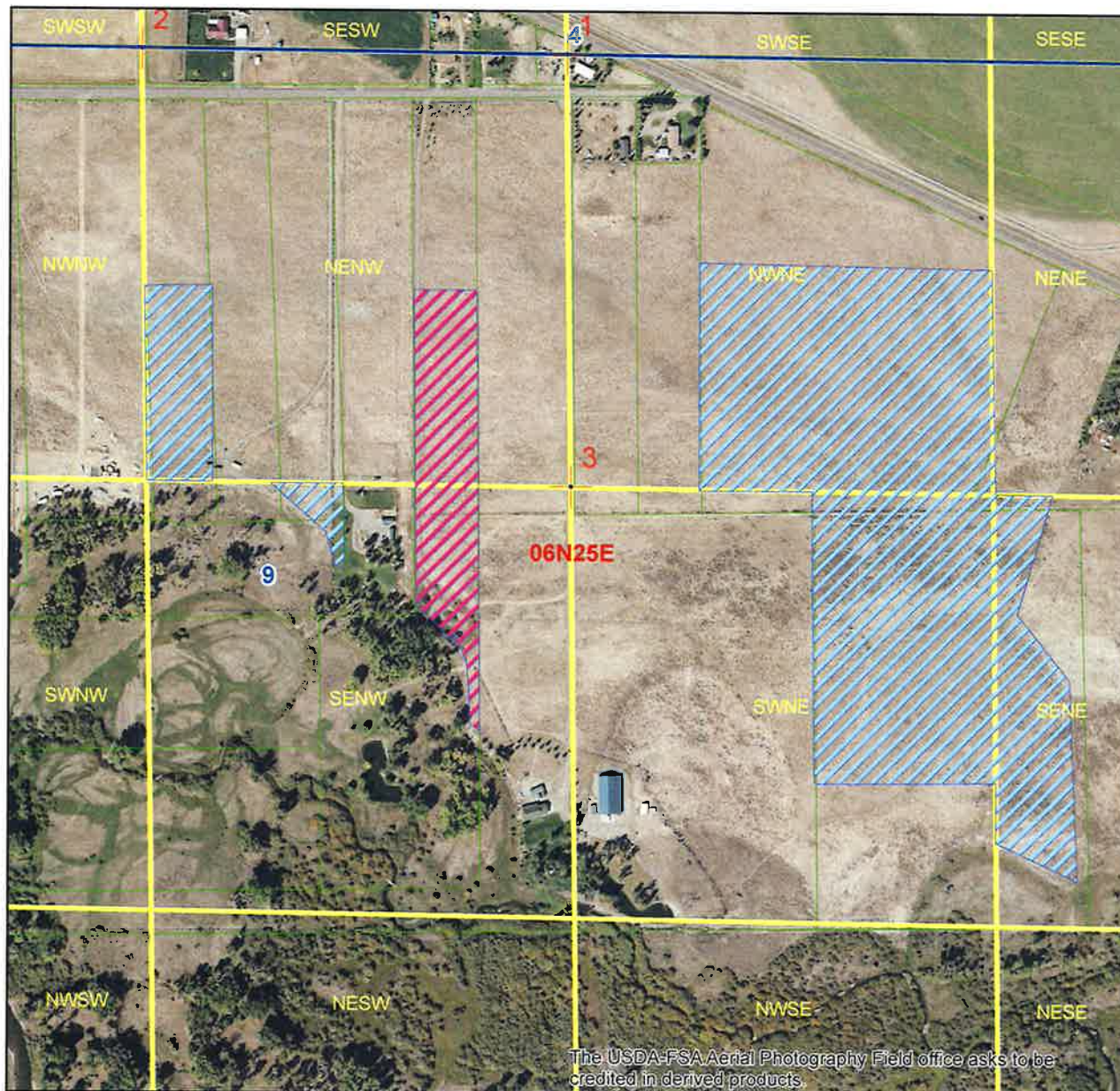
**Conditions of Approval:**

1. X35 Rights 34-14809, 34-14810 and 34-14811 when combined shall not exceed a total diversion rate of 0.19 cfs and the irrigation of 5.1 acres.
2. Water delivered through the Sutter Ditch.
3. C05 Right includes accomplished change in place of use pursuant to Section 42-1425, Idaho Code.
4. S34 The period of use for irrigation described above may be extended in seasons of unusual characteristics to a beginning date of 04/20 and an ending date of 10/31 at the discretion of the Director of the Idaho Department of Water Resources.
5. C03 Right includes accomplished change in point of diversion pursuant to Section 42-1425, Idaho Code.
6. T19 Pursuant to Section 42-1412(6), Idaho Code, this water right is subject to such general provisions necessary for the definition of the rights or for the efficient administration of water rights as determined by the Snake River Basin Adjudication court in the final unified decree entered 08/26/2014.








**Comments:**


1. j barg                                      7/9/2020                      Ownership Change  
Water Right 34-14262 was split into 34-14262 and 34-14811.

# Idaho Department of Water Resources



## Legend

- |   |  |
|---|--|
|  | 34-14809, 34-14810, 34-14811 After Split |
|  | 34-14258, 34-14260, 34-14262 After Split |
|  | Place of Use Water Rights Before Split   |
|  | Township/Range                           |
|  | Sections                                 |
|  | QQ                                       |
|  | Parcels                                  |



**Layout Created by:**  
**Jonie Barg**  
**Date:**  
**July 9, 2020**