

STATE OF IDAHO
DEPARTMENT OF WATER RESOURCES

APPLICATION FOR TEMPORARY APPROVAL OF WATER APPROPRIATION

(For a use not intended to become an established water right, not to exceed a total diverted volume of five (5) acre-feet, and not to exceed one (1) year duration in accordance with Section 42-202A, Idaho Code.)

Name of applicant: Joe Yuen & Buddy Yuen Phone: 208-880-1768
Address: 3121 Arrowhead Dr. Caldwell, ID. 83605 Email: _____
1. Source of water: Snyder Creek tributary to Middle fork

2. Location of point(s) of diversion:

TWP	RGE	SEC	GOVT LOT	1/4	1/4	1/4	County	Source	Local name or tag #
<u>6N</u>	<u>10E</u>	<u>25</u>			SW	SW	<u>Elmore</u>		
					<u>SE</u>	<u>SW</u>			

3. Location of place of use:

TWP	RGE	SEC	NE				NW				SW				SE				Totals
			NE	NW	SW	SE	NE	NW	SW	SE	NE	NW	SW	SE	NE	NW	SW	SE	
<u>6N</u>	<u>10E</u>	<u>25</u>																<u>X</u>	

4. Describe proposed use of water High BANKING

5. Amount of water:

Maximum rate of diversion 0.2 cfs or 60 gpm.

Maximum daily volume _____ AF; total volume _____ AF.

6. Duration of diversion: from 5-15-13 to 11-25-13
Day-month Day-month

7. Describe proposed diverting works: 3" 5HP PUMP

8. a. Who owns the property at the requested point of diversion? STATE OF IDAHO Federal (Forest Service)

b. Who owns the land to be irrigated or place of use? STATE OF IDAHO Federal ("")

c. If the property is owned by a person other than the applicant, describe the arrangement allowing access to the water:

9. Additional remarks: _____

RECEIVED

MAY 17 2013

WATER RESOURCES
WESTERN REGION

I hereby acknowledge that I assume all risk if the diversion and use of the water under this approval injures other water rights. I certify this is a temporary use and that I am not seeking a continuing right to use water.

Signature of applicant: Joe Yuen

Date: 5-7-13

Received by JA Date 5/7/2013 Time 9:27

\$50.00 fee received by JA # WD41104 Date 5/7/2013

Watermaster Comments received? _____ Date _____

RECEIVED

MAY 07 2013

WATER RESOURCES
WESTERN REGION
Page 1 of 2

ACTION OF THE DIRECTOR, DEPARTMENT OF WATER RESOURCES TP-63-154

This is to certify that the department has examined this application for temporary approval to use water under the provisions of Section 42-202a, Idaho Code, and has determined that:

☒ a) The application for temporary approval should be approved, since

The temporary approval can be properly administered—no comments were received from other water right

1. Other water sources are not readily available.
2. The approval is in the public interest—reclamation of patented lands previously dredged
3. The approval will not injure known public values associated with the water source or any known water rights.


This application is therefore hereby:

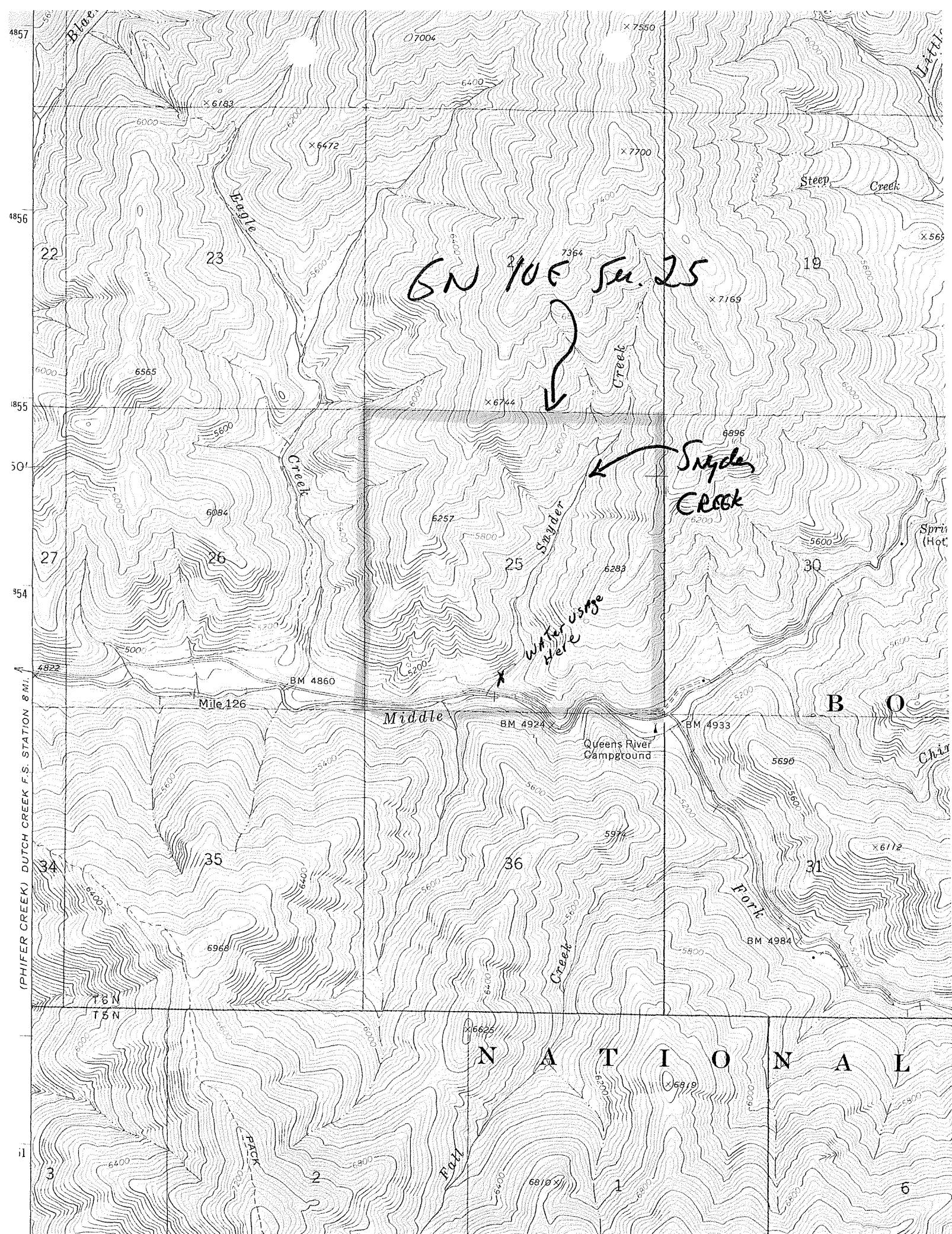
☐ a) DENIED

☒ b) APPROVED, subject to the following conditions:

1. Diversion and use of water under this approval is subject to all valid existing water rights.
2. The applicant assumes all risk the use of the water under this approval may injure other water rights.
3. This approval authorizes a maximum diversion of 2.0 AF and a maximum rate of diversion of 60 cfs/(gpm)
Rental agreement attached - Boise River
4. This approval does not grant a right-of-way across the land of another, does not create a continuing right to use the water and may not be used in connection with a use which requires a continuing water supply.
5. The department may cancel this approval at any time if the department identifies injury to other water rights.
6. This approval expires on 11/25/13.
7. This approval does not create a continuing right to use water.
8. The holder of this temporary permit shall not divert at a rate or in a manner that will significantly reduce the flow in the water source or otherwise adversely affect fish, wildlife or other public values. At no time shall this diversion exceed 25% of the total creek flow.
9. ¼ inch mesh screen shall be installed on the pump intake
10. Direct discharge of waste water/slurry into rivers, creeks, or streams is not authorized.
11. The water use approved herein is subject to and shall conform to the terms of the Forest Service approved Plan of Operations and /or required authorizations for this location.

DATED this 20th day of May, 20 13.


For the Director



BOISE RIVER RENTAL POOL LEASE AGREEMENT
FOR 20 13

The Committee of Water District No. 63 being authorized pursuant to Idaho Code Section 42-1765 to lease stored water which has been provided to the Boise River Rental Pool by water users who own reservoir space and have excess supplies for the current year, does agree to sell Joe Yuen or Buddy Yuen (entity), 2.0 A.F. of water requested for drinking (use). This agreement is subject to the adopted Rules and Regulations of the Boise River Rental Pool and execution of same by the party herein named.


Upon receipt of \$ 34.00 and the information requested below, the Boise River Watermaster will release to you from storage, at the rate you specify 2.0 A.F. of stored water between May 17 and Dec. 31 of 2013.

Description of point of diversion:

Located in 1/4 1/4, Sec. , T. , R. ;
Other: Snyder Creek
On Source: Middle Fork Boise River
Pump H.P. Lift
Headgate (canal name if appropriate)

Description of place of use:

Legal Description:
Total number of acres irrigated
Dated this 17 day of May 2013.



State of Idaho)
County of Ada)

Joe Yuen
(name)

3121 Arrowhead DR.
(address) Meridian, ID. 83605

On this 17 day of May 2013, before me the undersigned Notary Public in and for said county and state, personally appeared Joe Yuen, known to me to be the person whose name is subscribed to within instrument and acknowledged to me that he executed the same.

IN WITNESS WHEREOF, I have hereto set my hand and affixed my official seal, the day and year in this certificate first written.

Rex R. Barrie
Notary Public in and for Idaho
Residing at: Canyon County
to purchase water

I have accepted the request of Joe Yuen
from the Boise River Rental Pool this 17 day of May 2013.

Rex R. Barrie
Watermaster, Water District No. 63
Agent for the Committee of Water

ENTERED

MAY 17 2013

EXAMPLE
LOCATION NOTICE FOR MINING CLAIM

For Bureau of Land Management Use

For County Recorder's Use

Instrument # 434439 # Pages: 2
ELMORE COUNTY, Idaho
Apr 05, 2013 12:43:19 pm Fee: \$ 6.00
For: **BUDDY YUEN**
BARBARA STEELE, Recorder
DELLIS, Deputy

1. Name of Claim The Little Nugget Type of Claim: () Lode (X) Placer () Millsite () Tunnel site
2. Date of Location 3-9-13 () Claim is located in P.L. 359, Powersite Withdrawal
3. This claim is located in Elmore County, State of Idaho Boise Meridian,
Township 6 North Range 10 East, Section 25/26, Quarter Section 25 SW / 26 SE

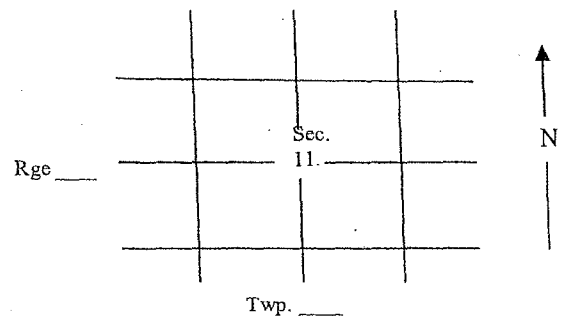
Township 6 North Range 10 East, Section 25, Quarter Section SE 1/4 S 1/2 S 1/2 SW 1/4 (40 acres)
Township 6 North Range 10 East, Section 26, Quarter Section SE 1/4 SE 1/4 (40 acres)
Township _____, Range _____, Section _____, Quarter Section _____
Township _____, Range _____, Section _____, Quarter Section _____

4. The boundaries are described as follows using distance & direction (metes & bound) beginning at corner monument where notice is posted which is Corner #1

Thence _____ To Corner or Angle _____
Thence _____ To Corner or Angle _____
Thence _____ To Corner or Angle _____
Thence _____ To Corner or Angle _____
TO THE POINT OF BEGINNING.

IF MORE THAN 4 CORNERS OR ANGLES

Thence _____ To Corner or Angle _____
Thence _____ To Corner or Angle _____



Posted location notice is further described as _____ feet, _____ direction from _____ (Permanent survey monument or natural object, i.e., topographic feature).

The adjoining claims/sites are: Greg #18 ALANTA GC #1

5. Claimant(s) Name and Address:

Name Buddy Yuen
Address 3302 Sage Dr
Caldwell, Idaho 83605
Email shorthairs@gscwireless.net

Buddy Yuen
(Signature)

Name Joe Yuen
Address 3121 Arrowhead Dr.
Caldwell, Idaho 83605
Email _____

Joe Yuen
(Signature)

Name Jessica Yuen
Address 4426 Christie ST
Corpus Christi, TX 78415
Email jessicayuen92@yahoo.com
gmail

Jessica Yuen
(Signature)

Name Justin Yuen
Address 3302 Sage Dr
Caldwell, Id
Email _____

Justin Yuen
(Signature)

Name _____
Address _____
Email _____

(Signature)


6. AFFIDAVIT OF LOCATOR
STATE OF Idaho, COUNTY OF Elmore, SS.

I, Buddy Yuen, DO SOLEMNLY SWEAR THAT I AM A CITIZEN OF THE UNITED STATE OF AMERICA (OR HAVE DECLARED MY INTENTION TO BECOME SUCH), AND THAT I AM ACQUAINTED WITH THE MINING GROUND DESCRIBED IN THIS NOTICE OF LOCATION, AND HEREWITH CALLED THE Little Nugget LODE/PLACER CLAIM OR SITE; THAT THE GROUND AND CLAIM/SITE THEREIN DESCRIBED OR ANY PART THEREOF HAS NOT, TO THE BEST OF MY KNOWLEDGE AND BELIEF, BEEN PREVIOUSLY LOCATED ACCORDING TO THE LAWS OF THE UNITED STATES AND THIS STATE, OR IF SO LOCATED, THAT THE SAME HAS BEEN ABANDONED OR FORFEITED BY REASON OF THE FAILURE OF SUCH FORMER LOCATOR(S) TO COMPLY IN RESPECT THERETO WITH THE REQUIREMENTS OF SAID LAWS.

SIGNATURE Buddy Yuen

State of Idaho
County of Ida

Subscribed and sworn to (or affirmed) before me
this 1st day of April, 2013



Nancy Pippin
Notary Public or County Recorder
(my commission expires Sept. 6, 2017)

SUBSCRIBED AND SWORN TO BEFORE ME THIS _____ DAY OF _____, 20____

SIGNATURE _____

RECEIVED 96100Y
FBI/DOJ

61:1 IN 1-0316/2