



State of Idaho

DEPARTMENT OF WATER RESOURCES

Northern Region, 7600 N. Mineral Drive, Suite 100 • Coeur d'Alene, Idaho 83815

Phone: (208) 762-2800 • Fax: (208) 762-2819 • Web Site: www.idwr.idaho.gov

05/13/2013

C. L. "BUTCH" OTTER
Governor

GARY SPACKMAN
Director

LAKES HIGHWAY DISTRICT
11341 N RAMSEY RD
HAYDEN ID 83835

RE: Temporary Permit No. TP-95-101

Dear Applicant(s):

Your application for Temporary approval of Water Appropriation has been granted and assigned number TP-95-101 .

Please be advised that THE PERMIT IS SUBJECT TO THE EFFECTIVE DATES AND CONDITIONS STATED ON PAGE TWO OF THE APPLICATION.

If you have any questions or if this office can be of further assistance, please contact us.

Sincerely,

Keith E. Franklin
Program Manager

Enclosure COPY OF TP-95-101

APR 04 2013

STATE OF IDAHO
DEPARTMENT OF WATER RESOURCES

APPLICATION FOR TEMPORARY APPROVAL OF WATER APPROPRIATION
(5 AF or less)

- Name of Applicant Lakes Highway District Phone 208-772-7527
- Address 11341 N. Ramsey Road, Hayden, Id 83835 Email bonny@lakeshighwaydistrict.com
- Source of water Various lakes + streams in Lakes Hwy Dist Tributary to _____
 - Location of point of diversion _____ 1/4 _____ 1/4 Sec. Various Township 51-52
53N, Range 23+4 B.M.,
County Kootenai
 - Location of place of use Various roads in Lakes Hwy District 1/4 _____ 1/4 Sec. _____ Township _____, Range _____ B.M.,
County Kootenai
 - Proposed use of water Water will be used to stabilize gravel roads, dust
emission + road construction
 - Amount of water:
Maximum rate of diversion .5 cfs or 244 gpm.
Maximum daily volume .10 AF; Total volume 5 AF.
 - Duration of diversion: From April 1st to December 31, 2013
Day-month Day-month
 - Proposed diverting works 3,000 Gallon tanker truck
 - Who owns the property at the requested point of diversion? State of Idaho + Lakes Highway
District.
 - Describe the arrangement allowing access to the water Access is from Lakes Highway District
Right-of-Way
 - Remarks _____

I hereby acknowledge that I assume all risk if the diversion and use of the water under this approval injures other water rights. I certify this is a temporary use and that I am not seeking a continuing right to use water.

April 2, 2013
Date

Bonny A. Jlaggy
Applicant

Received by db Date 4/4/13 Time _____
\$50.00 fee received by db # 1029728 Date 4/4/13
Watermaster Comments received? _____ Date _____

TP-95-101

ACTION OF THE DIRECTOR, DEPARTMENT OF WATER RESOURCES


This is to certify that the department has examined this application for temporary approval to use water under the provisions of Section 42-202a, Idaho Code, and has determined that:

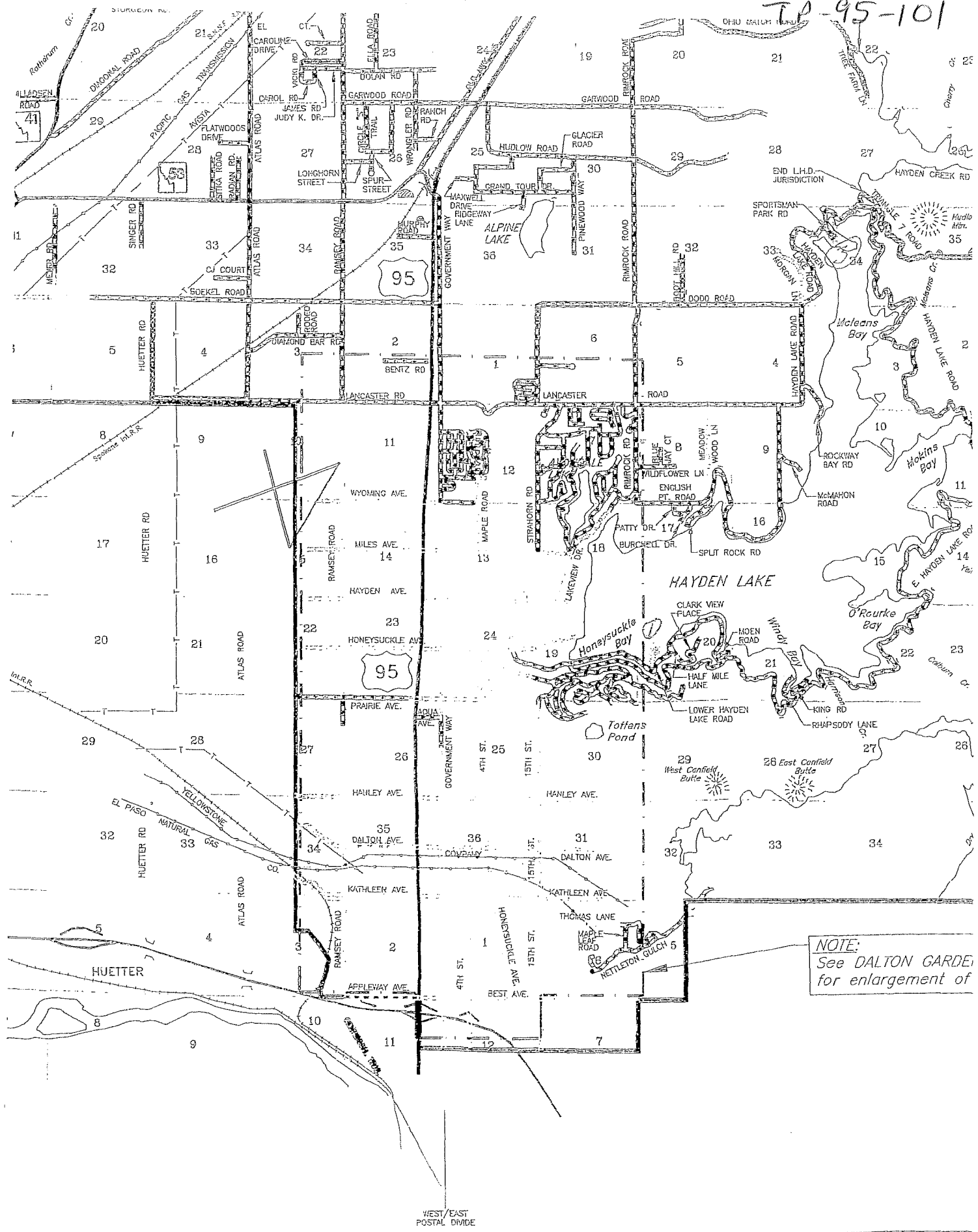
- _____ a) The application for temporary approval should be denied.
- b) The application for temporary approval should be approved, since
1. The temporary approval can be properly administered.
 2. Other water sources are not readily available.
 3. The approval is in the public interest.
 4. The approval will not injure known public values associated with the water source or any known water rights.

This application is therefore hereby:

- _____ a) DENIED
- b) APPROVED, subject to the following conditions:
1. Diversion and use of water under this approval is subject to all valid existing water rights.
 2. The applicant assumes all risk the use of the water under this approval may injure other water rights.
 3. This approval authorizes a maximum diversion of 5 AF and a maximum rate of diversion of 0.5 cfs.
 4. This approval does not grant a right-of-way across the land of another, does not create a continuing right to use the water and may not be used in connection with a use which requires a continuing water supply.
 5. The department may cancel this approval at any time if the department identifies injury to other water rights.
 6. This approval expires on 12/31/13.
 7. This approval does not create a continuing right to use water.
 8. The holder of this temporary permit shall not divert at a rate or in a manner that will significantly reduce the flow in the water source or otherwise adversely affect fish, wildlife or other public vaules.
 9. Other: Water intakes should be screened to prevent entrainment or impingement of fish or other aquatic life. The maximum screen mesh size should be 0.25 inches; approach velocities should not exceed 0.5 ft/second.
 10. Contact the DEPARTMENT OF WATER RESOURCES prior to diversion of water from streams.

DATED this 13 day of May, 2013.


For the Director



NOTE:
See DALTON GARDE
for enlargement of

END L.H.D.
JURISDICTION
CHEROKEE
ROAD
COTTONWOOD

TP-95-101

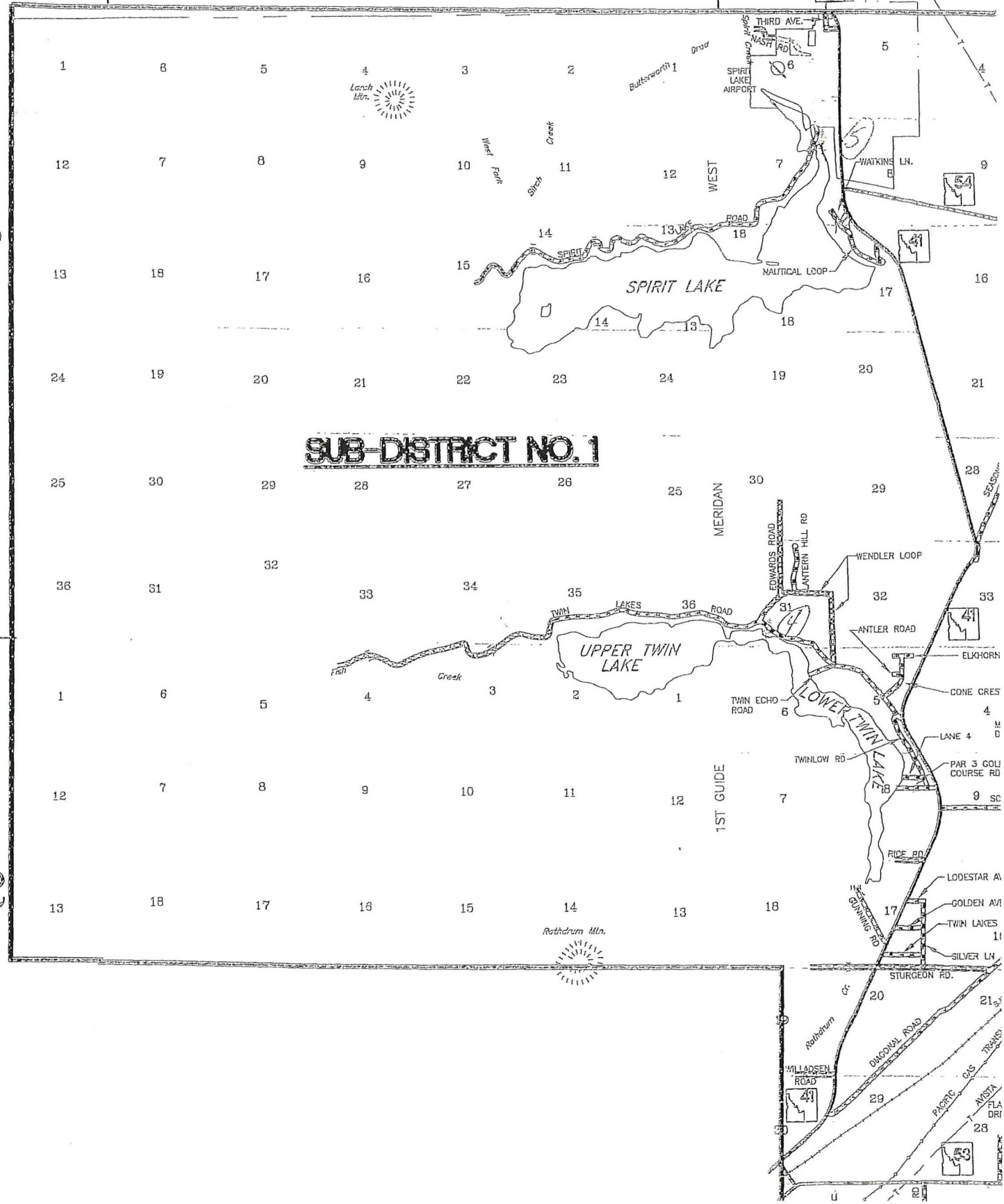
R6W

R5W

R

T3

T2



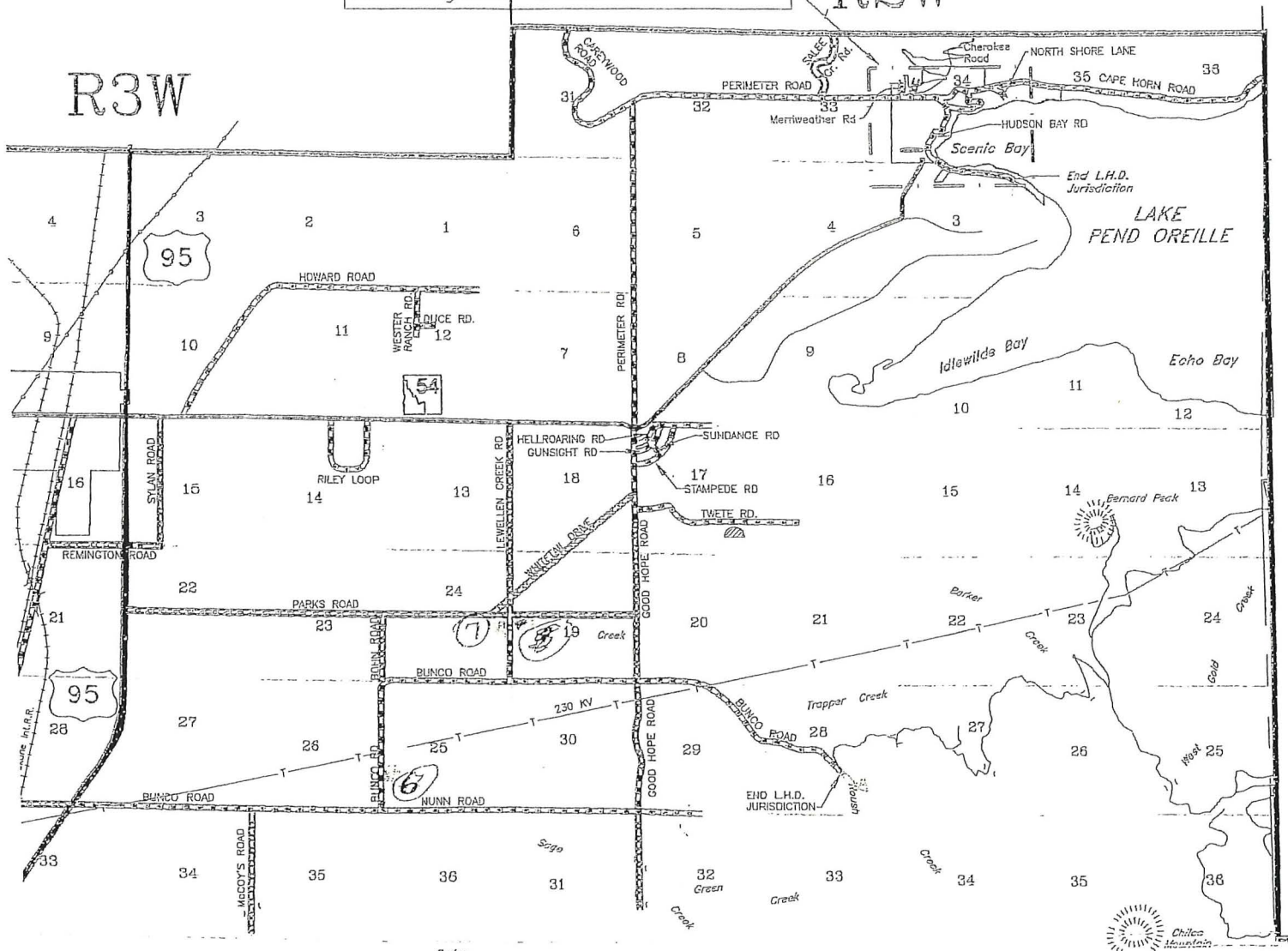
NOTE:

See BAYVIEW & VICINITY MAP this sheet
for enlargement of this area.

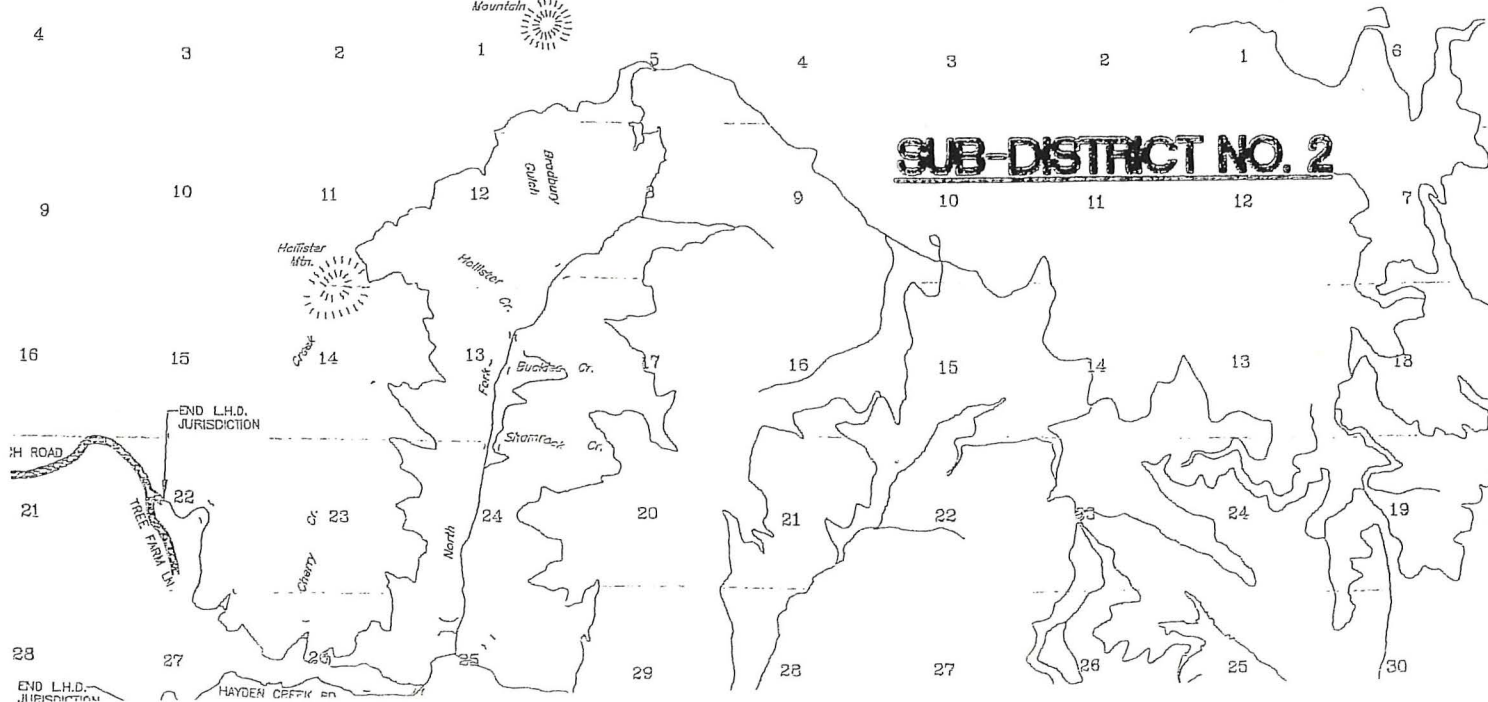
R2W

TP-95-101

R3W



SUB-DISTRICT NO. 2



MEMO: TO THE FILE
FROM: KEITH FRANKLIN
DATE: 5/13/2013

I DISCUSSED THIS APPLICATION, BY TELEPHONE, WITH MARY TERRA
BURNS OF FISH & GAME AND SHE HAD NO PROBLEM WITH ITS
APPROVAL.



Mailing Address: PO Box 460, Hayden, Idaho 83835
11341 N. Ramsey Road, Hayden, ID 83835
Phone (208)772-7527 Fax (208)772-7411

TP-95-101
COPY

MEMORANDUM

TO: Keith Franklin
CC:
SUBJECT: Water Appropriation Request
DATE: ~~April 12, 2007~~ 3/4/08
FROM: Bonny 7-31-09 4-18-2010

RECEIVED
APR 13
IDWR/NOA
4/13/13
4/8/12
3/2/11

Hi Keith~

As per our conversation yesterday, I am enclosing a map with the following locations marked where Lakes Highway District will draw water from.

1. Toblers Marina – Hayden Lake
2. Mokins Bay – Hayden Lake
3. Sportsman Access – Hayden Lake
4. Twin Lakes Boat Launch – Twin Lakes
5. Spirit Lake Boat Launch – Spirit Lake
6. Sage Creek – Bunco Road
7. Lewellen Creek – Lewellen Creek Road

You also indicated the item #3 regarding the places of use which are various roads in Lakes Highway District, was ok. The enclosed map shows our entire district in Sections, Townships and Ranges.

Thanks for you help Keith, and if you need any additional information for our application to be processed, please give me a call. Have a great day!!

Bonny