



State of Idaho

DEPARTMENT OF WATER RESOURCES

Western Region • 2735 Airport Way • Boise, Idaho 83705-5082

Phone: (208) 334-2190 • Fax: (208) 334-2348 • Website: www.idwr.idaho.gov

C.L. "BUTCH" OTTER
Governor

GARY SPACKMAN
Director

April 12, 2013

Earl Dohrman
133 W Park ST
Weiser ID 83672


RE: Temporary Permit No. TP-63-146
Dear Applicant:

Your application for Temporary approval of Water Appropriation has been granted and assigned number TP-63-146. Please be advised THE PERMIT IS SUBJECT TO THE EFFECTIVE DATES AND CONDITIONS STATED ON PAGE TWO OF THE APPLICATION. Condition #12 requires the purchase (lease) of storage water from the Boise River Rental Pool to provide mitigation to senior Boise River water right holders for injury.

A rental lease agreement is enclosed for your convenience. Contact the River Watermaster at 208-908-5480

If you have any questions regarding this matter, please call me at 208-334-2190.

Sincerely,



John Westra, Manager

Enclosure

STATE OF IDAHO
DEPARTMENT OF WATER RESOURCESAPPLICATION FOR TEMPORARY APPROVAL OF WATER APPROPRIATION
(5 AF or less)Name of Applicant EARL DOHRMANN & others listed Phone 208-549-2695Address 133 W. PARK ST. Email EARL.TWINCAM99@8-c.com1. Source of water GRANITE CR. Tributary to BOISE RIVER2. Location of point of diversion NW 1/4 NE 1/4 Sec. 15-16 Township 7N, Range 4E B.M.,
County BOISE3. Location of place of use _____ 1/4 _____ 1/4 Sec. _____ Township _____, Range _____ B.M.,
County BOISE4. Proposed use of water RECREATIONAL MINING & ASSESSMENT WORK ON
CLAIMS, HIGHBANKER, & TRIMMEL, WATER TO BE PUMPED FROM
CREEK, & RECIRCULATED FROM SETTLING POND S.

5. Amount of water:

Maximum rate of diversion _____ cfs or 25 gpm.Maximum daily volume _____ AF; Total volume 5 or less AF.6. Duration of diversion: From 4-1-2013 to 11-15-2013
Day-month Day-month7. Proposed diverting works 1 1/2" & 2" WATER PUMPS8. Who owns the property at the requested point of diversion? USFS, BLM

9. Describe the arrangement allowing access to the water _____

LOCATED OFF ROADWAYS # 307-343-343 AB10. Remarks SEE ATTACHED LIST OF CLAIM LOCATIONS &
PERSONS, DOING THE WORK ON CLAIMS & IMC #5

I hereby acknowledge that I assume all risk if the diversion and use of the water under this approval injures other water rights. I certify this is a temporary use and that I am not seeking a continuing right to use water.

4-2-2013
DateEarl C Dohrmann
ApplicantReceived by NS Date 4/3/13 Time 2:40 PM
\$50.00 fee receipted by NS # 104091 Date 4/2/13
Watermaster Comments received? _____ Date _____RECEIVED
APR 03 2013WATER RESOURCES
WESTERN REGION

ACTION OF THE DIRECTOR, DEPARTMENT OF WATER RESOURCES TP-63-14

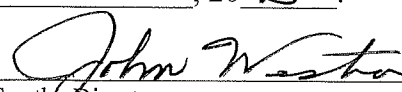
This is to certify that the department has examined this application for temporary approval to use water under the provisions of Section 42-202a, Idaho Code, and has determined that:

- ☒ a) The application for temporary approval should be approved, since
1. The temporary approval can be properly administered.
 2. Other water sources are not readily available.
 3. The approval is in the public interest.
 4. The approval will not injure known public values associated with the water source or any known water rights.
 5. Basins 77, 78, & 79- the location is not in the Wild & Scenic River Designation
- ☐ b) The application for temporary approval should be denied.

This application is therefore hereby:

- ☐ a) DENIED
- ☒ b) APPROVED, subject to the following conditions:
1. Diversion and use of water under this approval is subject to all valid existing water rights.
 2. The applicant assumes all risk the use of the water under this approval may injure other water rights.
 3. This approval authorizes a maximum diversion of 5.0 AF and a maximum rate of diversion of 25 cfs/gpm
 4. This approval does not grant a right-of-way across the land of another, does not create a continuing right to use the water and may not be used in connection with a use which requires a continuing water supply.
 5. The department may cancel this approval at any time if the department identifies injury to other water rights.
 6. This approval expires on November 15, 2013.
 7. This approval does not create a continuing right to use water.
 8. The holder of this temporary permit shall not divert at a rate or in a manner that will significantly reduce the flow in the water source or otherwise adversely affect fish, wildlife or other public values. At no time shall this diversion exceed 25% of the total creek flow.
 9. 1/4 inch mesh screen shall be installed on the pump intake
 10. Direct discharge of waste water/slurry into rivers, creeks, or streams is not authorized.
 11. The water use approved herein is subject to and shall conform to the terms of the Forest Service approved Plan of Operations and /or required authorizations for this location.
 12. This approval is subject to the availability of Boise River Rental Pool water to mitigate water losses and injury to existing river water rights. This authorization will require the rental of 5.0 acre foot of water from the Boise River Rental Pool, (2 acre foot minimum). Contact: Rex Barrie, Boise River Watermaster, phone 208-908-5480.

DATED this 12th day of April, 20 13.



For the Director

Copy

Subject: Temporary water permit, for recreation mining, highbanker, recreational mining, and assessment work, for Earl Dohrmann, 133 W. Park, Weiser, Id., Michael A. Szwec, Boise, Id., Bob Kegler, Kuna, Id., James and Brandi Witt, Boise, Id., Ray Reinke, Boise, Id., Rand and Brenda Pisca, Boise, Id. On five (5) Claims located on Granite Creek in Boise County near Pacervill, Idaho, as fellows,

1. Lafamillia, IMC206795, location at 7N, 4E sec 15 and 16.
2. Tadpole, IMC206794 location at 7N, 4E sec 22.
3. Remington, IMC207152 location at 7N, 4E, sec 15 and 16NW $\frac{1}{4}$, NE $\frac{1}{4}$.
4. Sally O, IMC210984 location at 7N, 4E, sec 15 SW.
5. The Saint, IMC184438 location at 7N, 4E, sec 15, N $\frac{1}{2}$ of the SE $\frac{1}{4}$ of the SW $\frac{1}{4}$
Approximately 48 acres.

Water permit: \$50.00 money order: R104767241159 Date 4-2-13



Earl Dohrmann

208-549-2695

**BOISE RIVER RENTAL POOL LEASE AGREEMENT
FOR 20____**

The Committee of Water District No. 63 being authorized pursuant to Idaho Code Section 42-1765 to lease stored water which has been provided to the Boise River Rental Pool by water users who own reservoir space and have excess supplies for the current year, does agree to sell _____ (entity), _____ A.F. of water requested for _____ (use). This agreement is subject to the adopted Rules and Regulations of the Boise River Rental Pool and execution of same by the party herein named.

Upon receipt of \$_____ and the information requested below, the Boise River Watermaster will release to you from storage, at the rate you specify _____ A.F. of stored water between _____ and _____ of 20____.

Description of point of diversion:

Located in ____ 1/4 ____ 1/4, Sec. ____, T. ____, R. ____;

Other: _____

On Source: _____

Pump H.P. _____ Lift _____

Headgate _____ (canal name if appropriate)

Description of place of use:

Legal Description: _____

Total number of acres irrigated _____

Dated this _____ day of _____ 20____.

(name)

(address)

State of Idaho _____)

County of _____)

On this ____ day of _____ 20____, before me the undersigned Notary Public in and for said county and state, personally appeared _____, known to me to be the person whose name is subscribed to within instrument and acknowledged to me that he executed the same.

IN WITNESS WHEREOF, I _____ have hereto set my hand and affixed my official seal, the day and year in this certificate first written.

Notary Public in and for Idaho

Residing at: _____

I have accepted the request of _____ to purchase water from the Boise River Rental Pool this _____ day of _____ 20____.

Watermaster, Water District No. 63
Agent for the Committee of Water