

Created
from Split

IDAHO DEPARTMENT OF WATER RESOURCES
Proof Report

5/20/2020

Water Right 65-23927

Owner Type **Name and Address**
Current Owner AB WEST MOUNTAIN HOLDINGS LLC
2775 W NAVIGATOR DR STE 220
MERIDIAN, ID 83642-7592
(208) 616-1050

Priority Date: 9/3/1975

Basis: Decreed

Status: Active

Source **Tributary**
SPRINGS NORTH FORK PAYETTE RIVER

Beneficial Use	From	To	Diversion Rate	Volume
IRRIGATION	6/01	11/01	7.890 CFS	1,181.4 AF
STOCKWATER	6/01	11/01	0.020 CFS	2.4 AF
	Total Diversion		7.890 CFS	1,181.4 AF

Source and Point(s) of Diversion

SPRINGS	SWNW	Sec. 36, Twp 18N, Rge 02E,	VALLEY County
SPRINGS	NWSW	Sec. 12, Twp 17N, Rge 02E,	VALLEY County
SPRINGS	SESWNW	Sec. 12, Twp 17N, Rge 02E,	VALLEY County
SPRINGS	SESESW	Sec. 25, Twp 18N, Rge 02E,	VALLEY County
SPRINGS	L3(SENW)	Sec. 36, Twp 18N, Rge 02E,	VALLEY County
SPRINGS	NESW	Sec. 1, Twp 17N, Rge 02E,	VALLEY County
SPRINGS	L3(NENW)	Sec. 1, Twp 17N, Rge 02E,	VALLEY County
SPRINGS	NENW	Sec. 36, Twp 18N, Rge 02E,	VALLEY County
SPRINGS	SWSW	Sec. 1, Twp 17N, Rge 02E,	VALLEY County
SPRINGS	L4(NWNW)	Sec. 1, Twp 17N, Rge 02E,	VALLEY County
SPRINGS	NWNW	Sec. 36, Twp 18N, Rge 02E,	VALLEY County
SPRINGS	NWSW	Sec. 1, Twp 17N, Rge 02E,	VALLEY County
SPRINGS	L7(SWSW)	Sec. 36, Twp 18N, Rge 02E,	VALLEY County
SPRINGS	SENW	Sec. 1, Twp 17N, Rge 02E,	VALLEY County
SPRINGS	L6(NESW)	Sec. 12, Twp 17N, Rge 02E,	VALLEY County
SPRINGS	L6(NWSW)	Sec. 36, Twp 18N, Rge 02E,	VALLEY County
SPRINGS	SWSWSE	Sec. 25, Twp 18N, Rge 02E,	VALLEY County

Place Of Use

STOCKWATER Same as IRRIGATION
IRRIGATION within VALLEY County

			NE				NW				SW				SE				Totals
Twp	Rng	Sec	NE	NW	SW	SE	NE	NW	SW	SE	NE	NW	SW	SE	NE	NW	SW	SE	
17N	02E	1		22.0	31.0	1.0	33.0	4.0		29.0	40.0	18.0	33.0	40.0	9.0	40.0	28.0		328.0
				L2	L5	L5	L3	L4							L8	L8	L9		
17N	02E	12						31.0	33.0							1.0			65.0
																L6			

POU Total Acres: 393.0

IDAHO DEPARTMENT OF WATER RESOURCES
Proof Report

5/20/2020

Conditions of Approval:

1. C18 THIS PARTIAL DECREE IS SUBJECT TO SUCH GENERAL PROVISIONS
NECESSARY FOR THE DEFINITION OF THE RIGHTS OR FOR THE EFFICIENT
ADMINISTRATION OF THE WATER RIGHTS AS MAY BE ULTIMATELY
DETERMINED BY THE COURT AT A POINT IN TIME NO LATER THAN THE ENTRY
OF A FINAL UNIFIED DECREE. SECTION 42-1412(6), IDAHO CODE.
2. STOCKWATER, 490 RANGE CATTLE.

Comments:

1. JShearer 5/19/2020 Split Right
This right is the result of split from 65-7576C.

Dates and Other Information

Decreed Date: 10/31/2000
Civil Case Number: 39576
Judicial District: FIFTH
State or Federal: S
Owner Name Connector: AND
Water District Number: 65
Mitigation Plan: False

Combined Use Limits

N/A

SubCase:

N/A

Water Supply Bank:

N/A

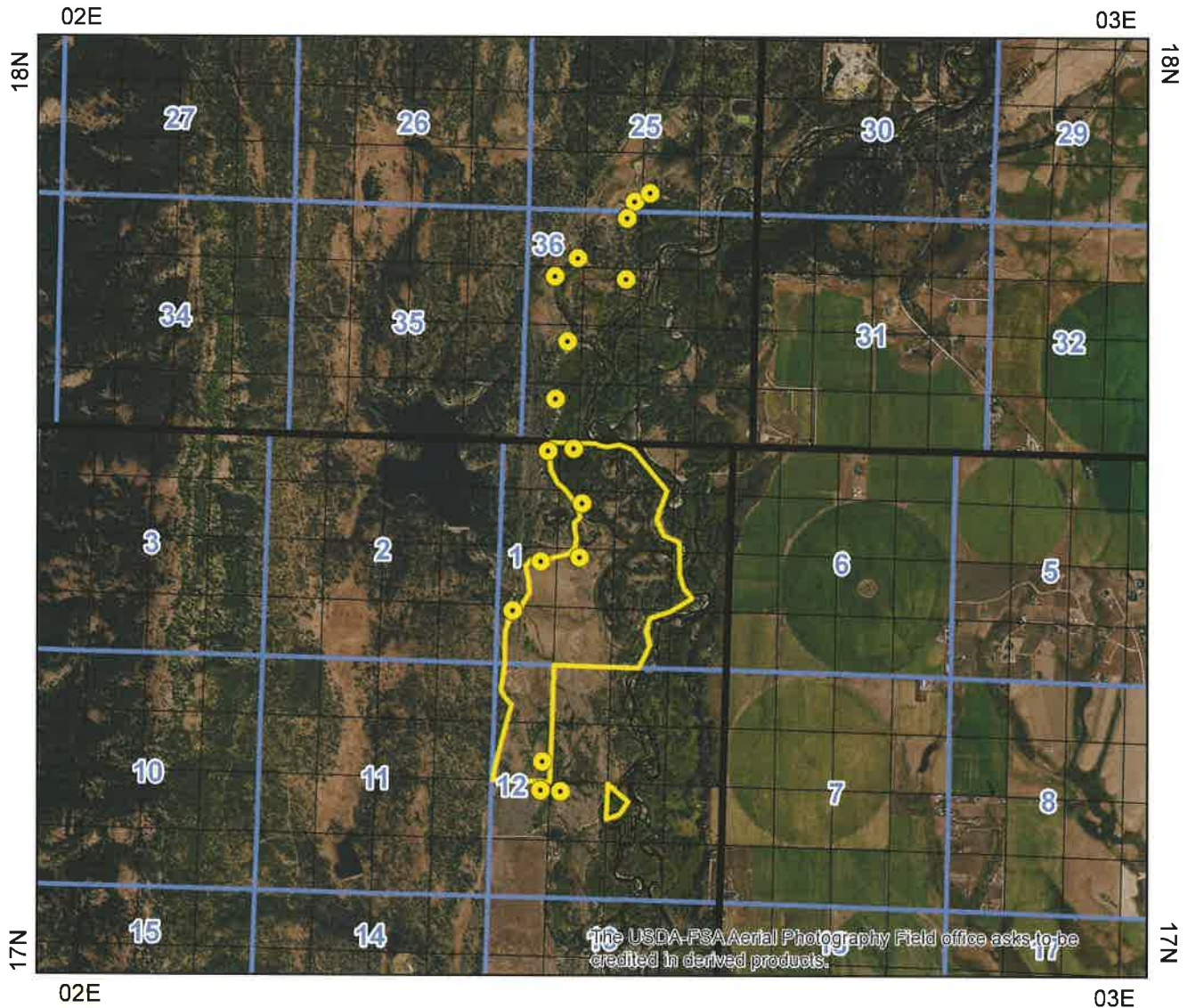
State of Idaho
Department of Water Resources






Attachment to Water Right License

65-23927

Created by
SPlit

This map depicts the IRRIGATION place of use boundary for this water right at the time of this approval and is attached to the approval document solely for illustrative purposes.



-  Point of Diversion
-  Place Of Use Boundary
-  Townships
-  PLS Sections
-  Quarter Quarters

0 0.5 1 2 Miles

