

RECEIVED

ID No. TR-03-153

APR 26 2013

STATE OF IDAHO
DEPARTMENT OF WATER RESOURCESWATER RESOURCES
WESTERN REGION

APPLICATION FOR TEMPORARY APPROVAL OF WATER APPROPRIATION

(For a use not intended to become an established water right, not to exceed a total diverted volume of five (5) acre-feet, and not to exceed one (1) year duration in accordance with Section 42-202A, Idaho Code.)

Name of applicant: Bo Christensen Phone: 1435 452 8083
 Address: 9985 W 11200 N Trementon ut 84337 Email: stepup-auto@idphoro.com
 1. Source of water: Grimes creek tributary to Boise River
 2. Location of point(s) of diversion:

TWP	RGE	SEC	GOVT LOT	1/4	1/4	1/4	County	Source	Local name or tag #
7N	SE	21	X		NW	NE	Boise	Grimes creek	
7N	SE	21	13		NW	NW	Boise	Unnamed stream	

3. Location of place of use:

TWP	RGE	SEC	NE				NW				SW				SE				Totals
			NE	NW	SW	SE	NE	NW	SW	SE	NE	NW	SW	SE	NE	NW	SW	SE	
7N	SE	21					X												

4. Describe proposed use of water: Water to be used to operate Power! Sluice up and away from River not to contaminate River with tailings or mercury water from operations
5. Amount of water:
 Maximum rate of diversion 13 cfs or BC 60 gpm.
 Maximum daily volume _____ AF; total volume _____ AF.
6. Duration of diversion: from June 1 - 2013 to Nov 1 2012
 Day-month Day-month
7. Describe proposed diverting works: Water to be pumped out of River to operate Power! Sluice
8. a. Who owns the property at the requested point of diversion? Blm / my claim
 b. Who owns the land to be irrigated or place of use? Blm / my claim
 c. If the property is owned by a person other than the applicant, describe the arrangement allowing access to the water:

9. Additional remarks: _____

I hereby acknowledge that I assume all risk if the diversion and use of the water under this approval injures other water rights. I certify this is a temporary use and that I am not seeking a continuing right to use water.

Bo Christensen
 Signature of applicant

4-26-13
 Date

Received by MS Date 4/26/13 Time 11am
 \$50.00 fee received by MS # W041067 Date 4/26/13
 Watermaster Comments received? _____ Date _____

ACTION OF THE DIRECTOR, DEPARTMENT OF WATER RESOURCES


This is to certify that the department has examined this application for temporary approval to use water under the provisions of Section 42-202a, Idaho Code, and has determined that:

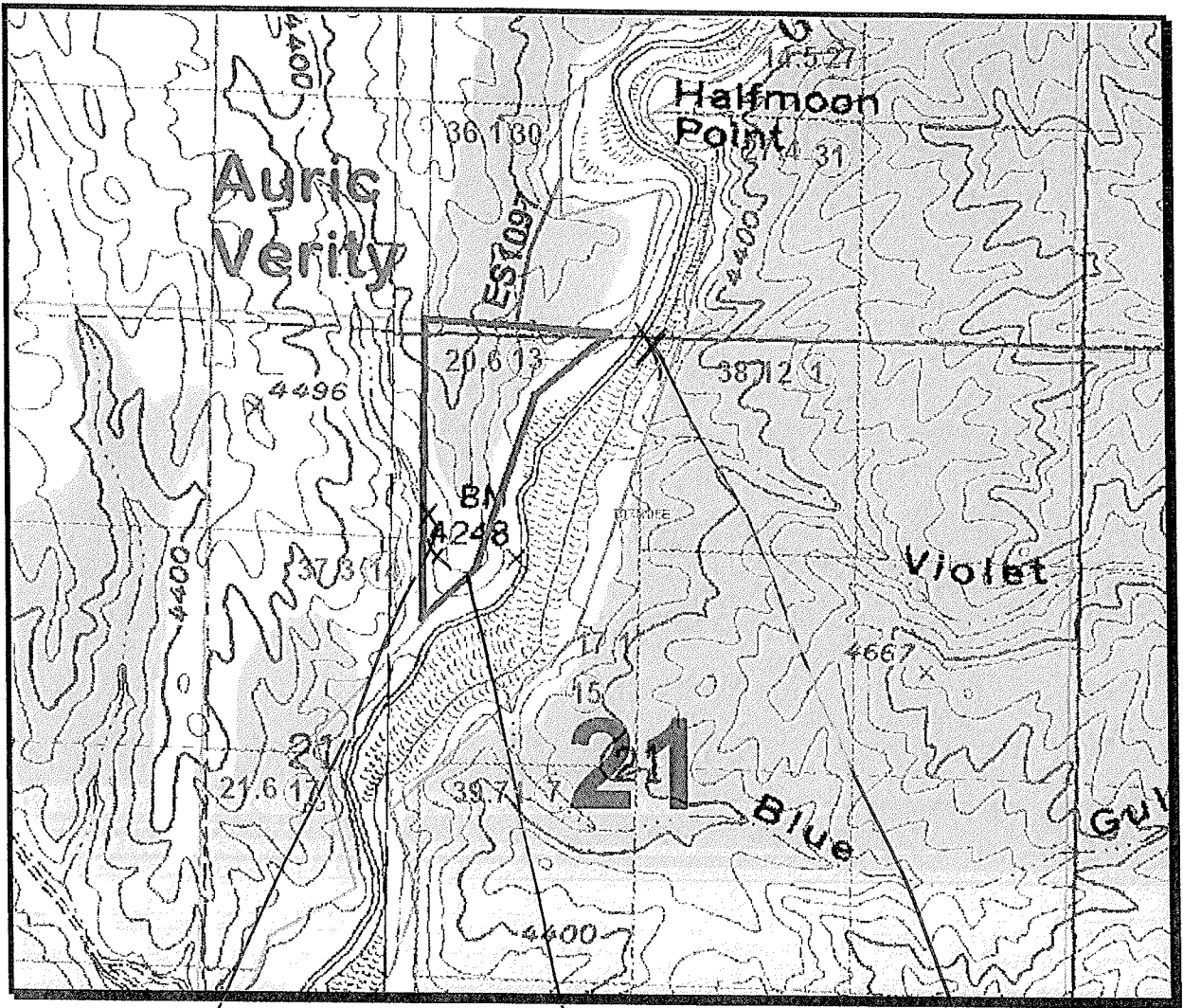
- X a) The application for temporary approval should be approved, since
1. The temporary approval can be properly administered.
 2. Other water sources are not readily available.
 3. The approval is in the public interest.
 4. The approval will not injure known public values associated with the water source or any known water rights.
- _____ 5. Basins 77, 78, & 79- the location is not in the Wild & Scenic River Designation
- _____ b) The application for temporary approval should be denied.

This application is therefore hereby:

- _____ a) DENIED
- X b) APPROVED, subject to the following conditions:
1. Diversion and use of water under this approval is subject to all valid existing water rights.
 2. The applicant assumes all risk the use of the water under this approval may injure other water rights.
 3. This approval authorizes a maximum diversion of 2.0 AF and a maximum rate of diversion of 60 cfs (gpm)
 4. This approval does not grant a right-of-way across the land of another, does not create a continuing right to use the water and may not be used in connection with a use which requires a continuing water supply.
 5. The department may cancel this approval at any time if the department identifies injury to other water rights.
 6. This approval expires on 11/1/13.
 7. This approval does not create a continuing right to use water.
 8. The holder of this temporary permit shall not divert at a rate or in a manner that will significantly reduce the flow in the water source or otherwise adversely affect fish, wildlife or other public values. At no time shall this diversion exceed 25% of the total creek flow.
 9. ¼ inch mesh screen shall be installed on the pump intake
 10. Direct discharge of waste water/slurry into rivers, creeks, or streams is not authorized.
 11. The water use approved herein is subject to and shall conform to the terms of the Forest Service / approved Plan of Operations and /or required authorizations for this location. BLM
 12. This approval is subject to the availability of Boise River Rental Pool water to mitigate water losses and injury to existing river water rights. This authorization will require the rental of 2.0 acre foot of water from the Boise River Rental Pool, (2 acre foot minimum). Contact: Rex Barrie, Boise River Watermaster, phone 208-908-5480.

DATED this 26th day of April, 2013.


For the Director



POD
unnamed
stream

POU

POD grines
creek

RECEIVED
7013 APR -8 PM 12:57
UTAH VALLEY
ACCESS CENTER

RECEIVED
IDAHO STATE OFFICE
2013 APR -8 PM 12: 57

INFORMATION
ACCESS CENTER

Instrument # 239008

IDAHO CITY, BOISE COUNTY, IDAHO
4-4-2013 11:25:50 No. of Pages: 2
Recorded for : KEN JENKINS
MARY T. PRISCO Fee: 13.00
Ex-Officio Recorder Deputy, *Shirley Lye*
Index to: DEEDS

QUITCLAIM DEED

AURIC VERITY

In consideration of one hundred dollars U.S. (\$100) and other good and valuable consideration paid, the receipt of which is acknowledged,

Ken L. Jenkins and Julie A. Jenkins, husband and wife,

GRANTORS do hereby convey, remise, release and forever quitclaim to:

Bo Christensen, whose current mailing address is **9985 West 11200 North, Tremonton, Utah, 84338**


GRANTEE, all right, title and interest of Grantors, if any, in and to the following described unpatented placer mining claim known as Auric Verity, BLM IMC Number 209148, more particularly described as follows:

Government Lot 13 of Section 21, Township 7 North, Range 5 East, B.M., County of
Boise, State of Idaho.

The areas claimed contain 20.6 acres.

To have and to hold the same to Grantees and Grantee's heirs, successors and assigns forever. subject to BLM Annual Maintenance Fees and assessments for the current year and subsequent years and to all valid easements, rights of way, covenants, conditions, reservations and restrictions of record, if any, and also to applicable zoning, land use and other laws and regulations. It is expressly understood and agreed between Grantors and Grantees that the Grantors makes no representations, covenants or warranty of any kind whatsoever. By this instrument, the parties intend that Grantors release to the Grantees whatever interest Grantors may have in the above property, if any.

In Witness Whereof, this Quitclaim Deed is executed under seal on the 29th day of March, 2013.


Ken L. Jenkins


Julie A. Jenkins

Recording Requested By & Return Mailing Address: Ken Jenkins PO Box 175 Boise, ID 83701


Notary ~ State of Idaho ~ County of Ada

On this 29th day of March, 2013 before me, the undersigned, a Notary Public in and for said State, Personally appeared Ken L. Jenkins and Julie A. Jenkins, known to me to be the persons whose names are subscribed to this instrument and acknowledges to me that they have freely executed the same.



Notary Public for the State of Idaho

County of Ada
My Commission Expires: 5/27/16



RECEIVED
2013 APR -8 PM 12: 57
INFORMATION
ACCESS CENTER

**BOISE RIVER RENTAL POOL LEASE AGREEMENT
FOR 20____**

The Committee of Water District No. 63 being authorized pursuant to Idaho Code Section 42-1765 to lease stored water which has been provided to the Boise River Rental Pool by water users who own reservoir space and have excess supplies for the current year, does agree to sell _____ (entity), _____ A.F. of water requested for _____ (use). This agreement is subject to the adopted Rules and Regulations of the Boise River Rental Pool and execution of same by the party herein named.

Upon receipt of \$ _____ and the information requested below, the Boise River Watermaster will release to you from storage, at the rate you specify _____ A.F. of stored water between _____ and _____ of 20____.

Description of point of diversion:

Located in _____ 1/4 _____ 1/4, Sec. _____, T. _____, R. _____;

Other: _____

On Source: _____

Pump H.P. _____ Lift _____

Headgate _____ (canal name if appropriate)

Description of place of use:

Legal Description: _____

Total number of acres irrigated _____

Dated this _____ day of _____ 20____.

(name)

(address)

State of Idaho _____)

County of _____)

On this _____ day of _____ 20____, before me the undersigned Notary Public in and for said county and state, personally appeared _____, known to me to be the person whose name is subscribed to within instrument and acknowledged to me that he executed the same.

IN WITNESS WHEREOF, I _____ have hereto set my hand and affixed my official seal, the day and year in this certificate first written.

Notary Public in and for Idaho

Residing at: _____

I have accepted the request of _____ to purchase water from the Boise River Rental Pool this _____ day of _____ 20____.

Watermaster, Water District No. 63
Agent for the Committee of Water