

IDAHO DEPARTMENT OF WATER RESOURCES
Proof Report

7/21/2020

Water Application 47-7762

<u>Owner Type</u>	<u>Name and Address</u>
Current Owner	ERMA LEE CALLEN , ZZ
Current Owner	DOLPHY R CALLEN 2120 E 2200 N TWIN FALLS, ID 83301 (208) 655-4273

Status: Closed

<u>Source</u>	<u>Tributary</u>
---------------	------------------

<u>Beneficial Use</u>	<u>From</u>	<u>To</u>	<u>Diversion Rate</u>	<u>Volume</u>
-----------------------	-------------	-----------	-----------------------	---------------

Source and Point(s) of Diversion

Place Of Use

Conditions of Approval:

Comments:

Dates and Other Information

Number of Protests: 0
Water District Number: TBD
Application Type: New Appropriation
Mitigation Plan: False

Combined Use Limits

N/A

SubCase:

N/A

Water Supply Bank:

N/A

Page 1 of 1

MAY 15 1996

MEMORANDUM

TO: SOUTHERN REGION/FILE

FROM: TIM LUKE

RE: PERMIT NO. 47-7762

DATE: 10-16-89

=====

The state office has just issued a trust water continuation order for this permit. In reviewing the file, I have noticed that proof of beneficial use was submitted in 1986. The state office file has no record of acknowledgement by the department that proof was submitted. I suspect the land may never have been developed based on the response to our questionnaire and the fact that an amendment was recently filed. Furthermore, a review of 1984 aerial photography reveals that the original permitted land was not irrigated in that year.

I have reminded the permit holders that they have submitted proof and that a representative from our southern region office will contact them to schedule a field examination. If a copy of the proof acknowledgement letter is in the regional file, please forward a copy to the state office. Also, please use this memo as a reminder that the department should schedule a field exam for this permit.

47-07762

Form 21
03/86

RECEIVED

OCT 14 1986

Department of Water Resources
Southern Region Office

STATE OF IDAHO

RECEIVED

OCT 15 1986

Department of Water Resources

DEPARTMENT OF WATER RESOURCES

For Office Use Only

Fee Received 150.00

Date 10/14/86

Receipt # 38761

Receipt by M. Bakke

Reviewed by _____

Sent to region _____

PROOF OF BENEFICIAL USE

The Idaho Department of Water Resources will consider this form as a statement that the permit holder(s) has completed all development that will occur under this permit and that water has been applied according to the provisions of the permit for the beneficial use(s) described below. This form must be accompanied by a license examination fee or a completed field examination report prepared by a certified water right examiner who has been appointed by the department.

Permit No. 47-7762

Name(s) of Permit Holder: D.R. Callen & Erma Lee Callen

Post Office Address: Rt. 1 Box 4555 Twin Falls, ID 83301

Telephone No. 665-4273

Source of Water: Groundwater

Extent of Use:

Domestic _____ (number of households) Stockwater _____ (number and type of stock)

Irrigation 132 (acres) Other/Remark _____

Total rate and/or volume for which proof is submitted 2.64 cfs _____ acre-feet

Show the date water was first diverted and beneficially used under this permit: 1981

Measuring Device: Required? ☐ Yes ☒ No
Installed? ☐ Yes ☒ No

Fee enclosed \$ 150.00
(See License Examination Fee Schedule)

Flow Measurement Port: Required? ☒ Yes ☐ No
Installed? ☒ Yes ☐ No

Person to contact to accompany the Department representative during the field examination:

Permit Holder
(Name)

(Telephone Number)

(Address)

The above information is my true statement of the extent to which the above numbered permit has been developed and I relinquish any undeveloped portion of the permit to the state of Idaho.

Oct 14, 1986

Date

D R Callen

Signature of Permit Holder (and title, if appropriate)



State of Idaho

DEPARTMENT OF WATER RESOURCES

Southern Region, 2148 4th Ave. East, Twin Falls, Idaho 83301 (208) 734-3578

CECIL D. ANDRUS
Governor

R. KEITH HIGGINSON
Director

18-Oct-1989

Mr. D. R. Callen
Rt 1 Box 4555
Twin Falls, Idaho 83301

Re; Permit No. 47-7762

Dear Mr. Callen,

We acknowledge receipt of the affidavit submitted as proof of beneficial use for the above referenced permit.

Before a license can be issued, a field examination must be made by a representative of this Department. We cannot tell just when this examination will be made, but our examiner will try to contact you at the time he makes the examination so that you may show him the system.

Field examinations must be done while the system is in operation. For this reason we concentrate on irrigation permits during the summer months and do examinations on permits for other uses during the non-irrigating months.

If you have any questions regarding the field examination, please contact our office.

Very truly yours,

Lloyd Payne
Clerk

Encl:

					02-16-1949 UNNAMED STREAM	U.S. DEPT. OF INTERIOR	
					10-05-1946 GROUNDWATER	U.S. DEPT. OF INTERIOR	
					06-20-1947 UNNAMED STREAM	U.S. DEPT. OF INTERIOR	
133	10E	02	NENE	05	91-2380	02-16-1949 UNNAMED STREAM	U.S. DEPT. OF INTERIOR
					51-2313	02-16-1949 UNNAMED STREAM	U.S. DEPT. OF INTERIOR
					51-2079	05-01-1966 UNNAMED STREAM	U.S. DEPT. OF INTERIOR
135	11E	04	SESE	05	91-2305	02-16-1949 UNNAMED STREAM	U.S. DEPT. OF INTERIOR
					51-2329	02-16-1949 UNNAMED STREAM	U.S. DEPT. OF INTERIOR
					51-2362	09-22-1958 UNNAMED STREAM	U.S. DEPT. OF INTERIOR
					91-2323	02-16-1949 UNNAMED STREAM	U.S. DEPT. OF INTERIOR
135	14E	01	SESH	02.03.05.06	47-2445	03-01-1937 ANTELOPE CREEK	BRACKETT
					47-0034	09-01-1903 CEDAR CREEK	EMERY
					47-2005	08-10-1994 SPRING	U.S. DEPT. OF INTERIOR
					47-0049	01-29-1915 DEVIL CREEK	IDaho FARM DEVELOPMENT CO.
					47-0050	11-19-1915 DEVIL CREEK	IDaho FARM DEVELOPMENT CO.
					47-2439	02-17-1919 BARNHOO CREEK	WEST END THIN FALLS IRR. CO.
						DEVIL CREEK	CEDAR HESA INC.
						CEDAR CREEK	
					47-2440	10-08-1917 BARNHOO CREEK	WEST END THIN FALLS IRR. CO.
						DEVIL CREEK	CEDAR HESA INC.
						CEDAR CREEK	
33	NENH	05			47-2623	05-27-1959 UNNAMED STREAM	U.S. DEPT. OF INTERIOR

H17

HRR150

IDaho DEPARTMENT OF WATER RESOURCES
WATER RIGHTS BY POINT OF DIVERSION

PAGE 3750
01/03/1988

THIN	RNG	SEC	TRACT	LOT	USES	WATER RIGHT NUMBER	STAGE PRIORITY	RPLG	SOURCE OF WATER	LAST NAME	OWNER CODE
135	15E	01	NENE	01		47-7762	P		10-10-1981 GROUNDWATER	COLLEN	C
							L			COLLEN	C
		09	SESE	04		47-2046	L		06-15-1960 SPRING	U.S. DEPT. OF INTERIOR	C
		12	NENE	01.04		47-7718	P		03-11-1981 GROUNDWATER	COLLEN	C
			SWAN	01.43		47-2308A	L		06-28-1957 GROUNDWATER	HILLIAM HOOPS INC.	C
			SWAN	01		47-2308B	L		06-28-1957 GROUNDWATER	HILLIAM HOOPS INC.	C
			SWAN	01		47-7000	L		01-26-1970 GROUNDWATER	HM. HOOPS INC.	C
							L			CHARNICK	C
135	16E	01	NESH	40.04		47-4000	S		05-10-1922 GROUNDWATER	VILLAGE OF HOLLISTER	C
			SESH	01.43		47-2153	L		05-31-1921 LORT SPRINGS CREEK	JONES	C
			SESH	40.04		47-4000	S		05-10-1922 GROUNDWATER	VILLAGE OF HOLLISTER	C
		03	SWAN	01.43		47-2104	L		08-02-1957 GROUNDWATER	KRUSON	C
		07	NESH	01		47-0001	B		04-15-1916 DEEP CREEK	SALMON RIVER CANN. CO. LTD.	C
			NESH	01.43		47-2049	L		01-15-1910 DEEP CREEK	THIN FALLS SALMON RIVER LAND & WATER CO.	C
							L			SALMON RIVER CANN. CO.	C
		08	NENE	01		47-2063	L		02-29-1952 GROUNDWATER	LANTING	C
			NENE	04.43		47-4315	S		01-01-1910 GROUNDWATER	LANTING	C
		09	SWNE	01		47-2309	L		06-20-1957 GROUNDWATER	WALKER	C
			SWNE	01		47-4496	S		08-20-1957 GROUNDWATER	WALKER	C
			SWAN	01		47-0007	L		06-28-1965 GROUNDWATER	WALKER	C
		12	NANE	40.04		47-4001	S		04-01-1905 GROUNDWATER	VILLAGE OF HOLLISTER	C
			NANE	01.04.43		47-4011	S		08-24-1912 GROUNDWATER	JONES CORP.	C
			NANE	01.04		47-4012	S		08-24-1912 GROUNDWATER	JONES CORP.	C
			NANE	01.04		47-4013	S		08-24-1912 GROUNDWATER	JONES CORP.	C
			NENESE	07		47-0010	B		11-01-1906 GROUNDWATER	STATE OF IDAHO	C
		16	SWNE	01.43		47-7901	P		06-15-1933 GROUNDWATER	KUNKEL	C

117

H17

PAGE 3755
01/03/1988

OWNER
CODE

PAGE 3756
01/03/1988

HAR150

IDaho DEPARTMENT OF WATER RESOURCES
WATER RIGHTS BY POINT OF DIVERSION

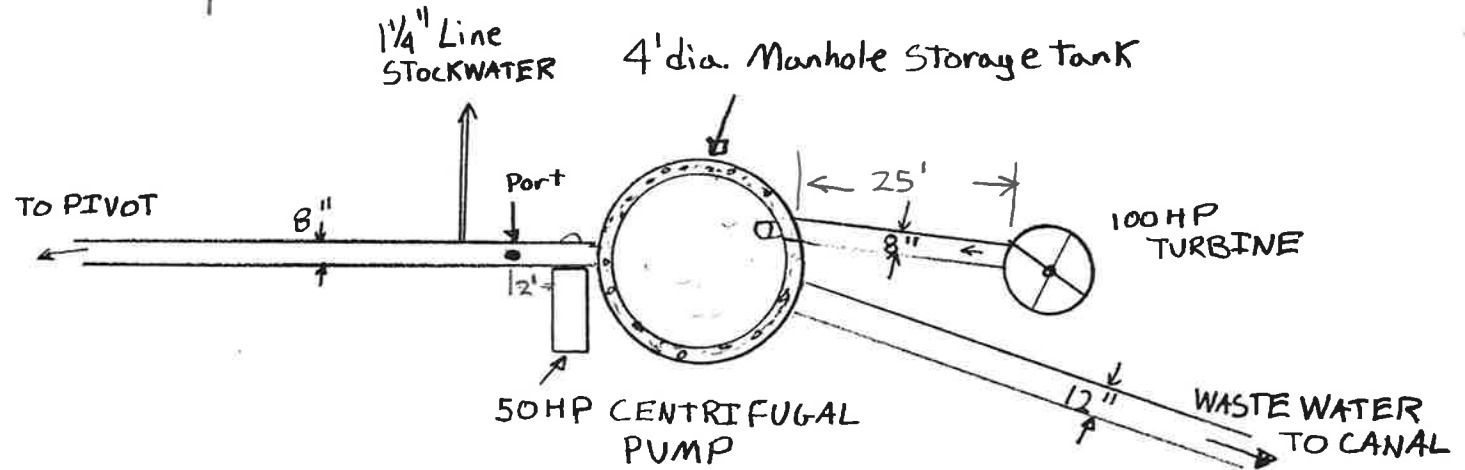
PAGE 3751
01/03/1988

THIN RNG SEC TRACT LOT USES WATER RIGHT STAGE RPLG SOURCE OF WATER LAST NAME OWNER CODE

OWNER
CODE



47-7762



NOTES: Not To Scale

: Well depth 860ft

: Waste Line Located 3 ft from ground Elev.

RECEIVED

Ident. No. _____

OCT 16 1989

STATE OF IDAHO

Department of Water Resources
Southern Region Office

RECEIVED
AUG 03 1989

APPLICATION FOR AMENDMENT OF A PERMIT

To change the point of diversion and/or the place of use.

Department of Water Resources

Comes now D.R. for Erma Lee Callen Phone 665-4273

of (address) Rt #1, Twin Falls, ID, 83301, and represents to the
Director of the Idaho Department of Water Resources:

That he is the owner and holder of Permit to Appropriate the Public Waters of the State of Idaho
No. 47-7762, and requests that the permit and permit map be changed as follows:

1. Point of diversion: NE 1/4 SW 1/4, Section 36, Township 12S, Range 15E, B.M.,
County of Twin Falls. Other points of diversion: _____

2. Period and nature of use: (irrigation, domestic, stockwatering, industrial, etc.) No change

Amount 2.64 for Irrig purposes from 3/15 to 11/15 (both dates inclusive)
(cfs or acre feet per annum)

Amount _____ for _____ purposes from _____ to _____ (both dates inclusive)
(cfs or acre feet per annum)

Amount _____ for _____ purposes from _____ to _____ (both dates inclusive)
(cfs or acre feet per annum)

Amount _____ for _____ purposes from _____ to _____ (both dates inclusive)
(cfs or acre feet per annum)

3. Place of use or land to be irrigated:

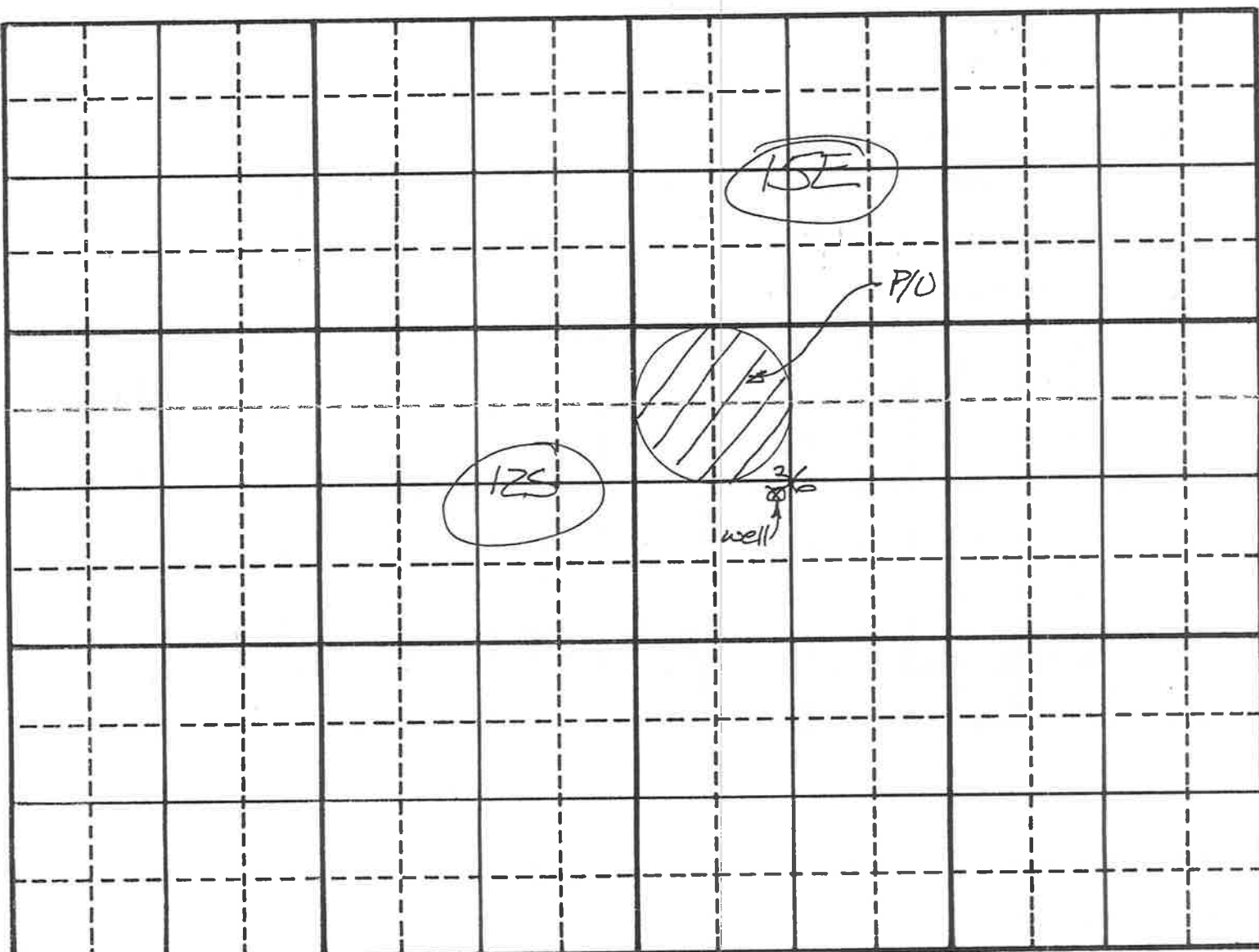
TWP	RGE	SEC	NE 1/4				NW 1/4				SW 1/4				SE 1/4				TOTALS
			NE 1/4	NW 1/4	SW 1/4	SE 1/4	NE 1/4	NW 1/4	SW 1/4	SE 1/4	NE 1/4	NW 1/4	SW 1/4	SE 1/4	NE 1/4	NW 1/4	SW 1/4	SE 1/4	
12S	15E	36					33	33	33	33									132

Total number of acres to be irrigated = 132

4. a. Who owns the property at the point of diversion? Applicant
- b. Who owns the land to be irrigated or the place of use? Applicant
- c. If the property is owned by a person other than the applicant, describe the arrangement enabling the applicant to make this filing: _____

Complete the following map by showing land and point of diversion as proposed by this amendment.

Show 40-acre subdivisions, townships, ranges and ditches.



Scale: 2 inches equal 1 mile.

That no one will be injured by such change, and that such change will be made at permit holder's own risk.

Signed at DR Calben, this 2 day of August, 1989.

TWIN FALLS

DR Calben

(Signature)

FOR DEPARTMENT USE ONLY

Preliminary check by JW Fee = \$20.00

Received by CW Date 8-4-1989

Publication prepared by SC Date 10-30-89

Published in TIMES NEWS

Publication dates 9-7-89 & 9-14-89

ACTION OF THE DEPARTMENT OF WATER RESOURCES

I, L. GLEN SAXTON, of the Department of Water Resources hereby

Approve the above Application for Amendment provided the conditions as set forth
in Permit No. 47-7762 are met.

Witness my hand this

4th day of

October

, 19 89

L. Glen Saxton
Chief, Water Alloc. Bureau



State of Idaho

DEPARTMENT OF WATER RESOURCES

1301 North Orchard Street, Statehouse Mail, Boise, Idaho 83720 - (208) 327-7900

CECIL D. ANDRUS

GOVERNOR

R. KEITH HIGGINSON

DIRECTOR

July 27, 1989

RECEIVED

JUL 31 1989

Department of Water Resources
Southern Region Office

D. R. &/or Erma Lee Callen
Route 1
Twin Falls, ID 83301

Re: Permit No. 47-7762

Dear Mr. & Mrs. Callen:

NOTICE OF PENDING ORDER CANCELLING PERMIT

On December 3, 1981, the Department of Water Resources (department) issued Permit No. 47-7762 which authorized the diversion of 2.64 cfs of water from groundwater for the irrigation of 132 acres.

The department mailed a letter and questionnaire to you on May 24, 1989 in connection with the permit. The letter provided notice that the department was reviewing the permit in connection with development which was not complete prior to July 1, 1985.

This letter also requested that you return the department's questionnaire concerning any prior development under the permit and/or your plans for pursuing completion of the proposed project. The correspondence further requested that you submit with the questionnaire either a readvertisement fee in the amount of twenty (\$20) dollars and/or evidence showing that development under the permit was complete prior to July 1, 1985. Finally, the letter notified you that failure to submit the required fee or information within 30 days of the date of the letter was cause for the department to cancel the permit.

The purpose of this letter is to provide a second and final opportunity for you to submit the requested information. If you fail to respond to this inquiry within fifteen (15) days of the date of this letter, the Department will issue an order cancelling the permit pursuant to Water Appropriation Rule 4,2,3,4.

If no development has been completed as authorized by the permit, and you are no longer interested in pursuing the development, please complete and return the enclosed relinquishment form.

Please feel free to contact me if you have any questions concerning this matter.

Sincerely,

TIM LUKE

Sr. Water Resource Agent

Enclosure
c: Region

47-7762

RECEIVED

DEC 10 1981

STATE OF IDAHO
DEPARTMENT OF WATER RESOURCES
APPLICATION FOR PERMIT

APPROVED

To appropriate the public waters of the State of Idaho

Department of Water Resources
Southern District Office

1. Name of applicant D. R. &/or Erma Lee Callen Phone 55-665-4273

Post office address Route #1, Twin Falls, ID 83301

2. Source of water supply Groundwater which is a tributary of _____

3. Location of point of diversion is NE $\frac{1}{4}$ of SE $\frac{1}{4}$ of Section 1 Township 13S

Range 15E B.M. Twin Falls County, additional points of diversion if any: _____

4. Water will be used for the following purposes:

Amount 2.64 cfs for irrigation purposes from Mar 15 to Nov 15 (both dates inclusive)
(cfs or acre-feet per annum)

Amount _____ for _____ purposes from _____ to _____ (both dates inclusive)
(cfs or acre-feet per annum)

Amount _____ for _____ purposes from _____ to _____ (both dates inclusive)
(cfs or acre-feet per annum)

Amount _____ for _____ purposes from _____ to _____ (both dates inclusive)
(cfs or acre-feet per annum)

5. Total quantity to be appropriated:

a. 2.64 cubic feet per second and/or b. _____ acre-feet per annum.

6. Proposed diverting works:

a. Description of ditches, flumes, pumps, headgates, etc. Well & pump, pivot

b. Height of storage dam _____ feet, active reservoir capacity _____ acre-feet; total reservoir capacity _____ acre-feet, materials used in storage dam: _____

Period of year when water will be diverted to storage _____ to _____ inclusive.
(Month/Day) (Month/Day)

c. Proposed well diameter is 12 inches; proposed depth of well is 1500 feet.

7. Time required for the completion of the works and application of the water to the proposed beneficial use is 5 years (minimum 1 year — maximum 5 years).

8. Description of proposed uses:

a. If water is not for irrigation:

(1) Give the place of use of water: _____ $\frac{1}{4}$ of _____ $\frac{1}{4}$ of Section _____ Township _____

Range _____ B.M.

(2) Amount of power to be generated: _____ horsepower under _____ feet of head.

(3) List number of each kind of livestock to be watered _____

(4) Name of municipality to be served _____, or number of families to be supplied with domestic water _____.

(5) If water is to be used for other purposes describe: _____

47-7762

11. If water is for irrigation, indicate acreage in each subdivision in the tabulation below:

[illegible]

Total number of acres to be irrigated 132

c. Describe any other water rights used for the same purposes as described above. _____

None - land is dry pasture now

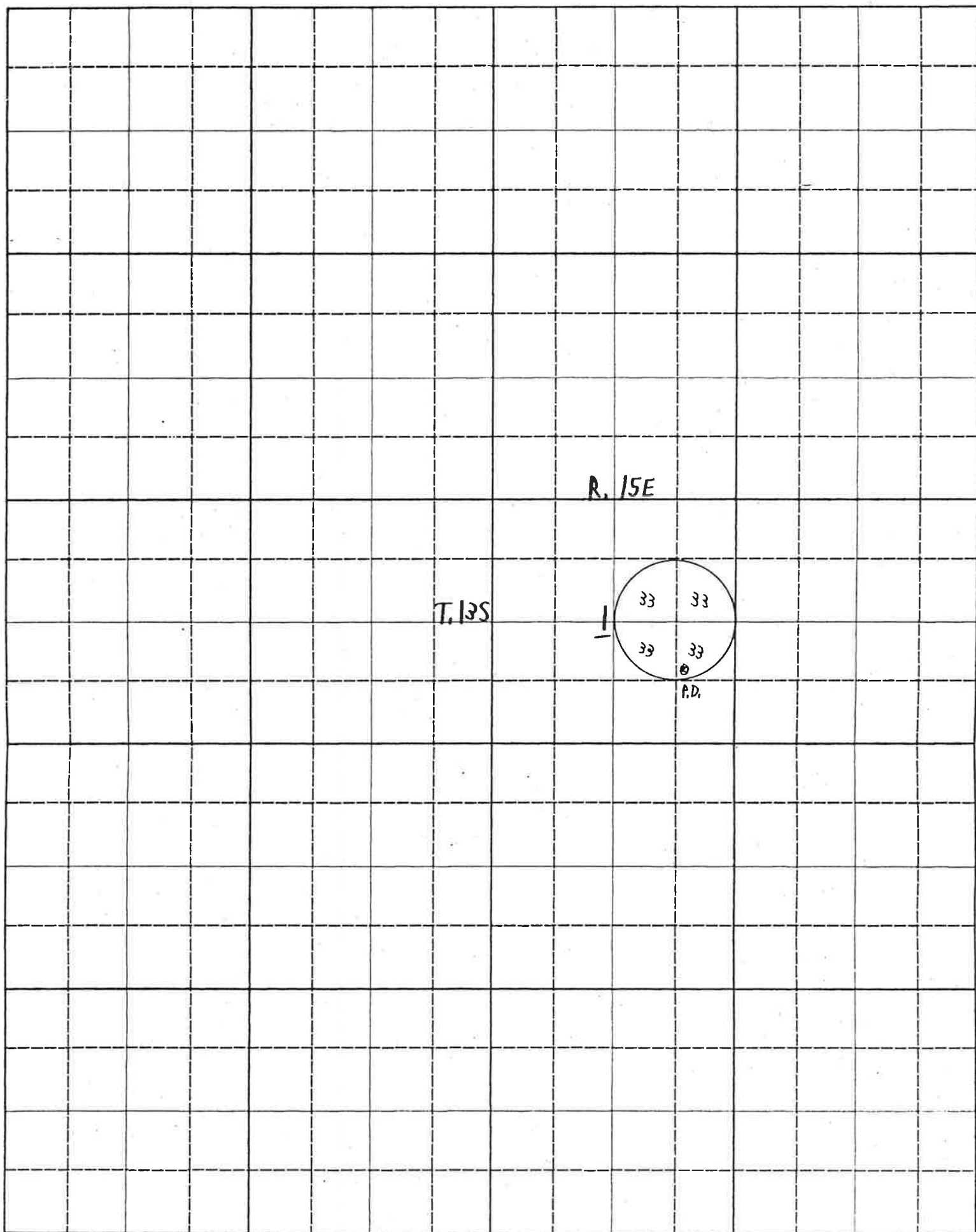
9. a. Who owns the property at the point of diversion Applicants

b. Who owns the land to be irrigated or place of use " "

c. If the property is owned by a person other than the applicant, describe the arrangement enabling the applicant to make this filing _____

10. Remarks _____

11. Map of proposed project: show clearly the proposed point of diversion, place of use, section number, township and range number.



Scale: 2 inches equal 1 mile.

BE IT KNOWN that the undersigned hereby makes application for permit to appropriate the public waters of the State of Idaho as herein set forth.

Edna Lee Collier
(Applicant)

Proposed permit 10/14/1981

Received by JS Date 10-14-81 Time 11:30 am
Preliminary check by Doug S. Salyer Fee \$ 85.00 # 20603
Receipted by marpa Date 10/14/81
Publication prepared by marpa Date 10/15/81
Published in times news
Publication dates 10/22 & 10/29/81
Publication approved marpa Date 10/21/81
Protests filed by: None

Copies of protests forwarded by _____
Hearing held by _____ Date _____
Recommended for approval denial by ADM JS

ACTION OF THE DIRECTOR, DEPARTMENT OF WATER RESOURCES

This is to certify that I have examined Application for Permit to appropriate the public waters of the State of Idaho No. 47-7762, and said application is hereby APPROVED.

1. Approval of said application is subject to the following limitations and conditions:

a. SUBJECT TO ALL PRIOR WATER RIGHTS.

b. Proof of construction of works and application of water to beneficial use shall be submitted on or before December 1, 19 86.

c. The rate of diversion, if water is to be used for irrigation under this permit, when combined with all other water rights for the same land shall not exceed 0.02 cubic feet per second for each acre of land.

d. Other: An access port or other device as specified by the Department shall be installed by the permit holder to provide for the installation of measuring equipment and the determination of the rate of diversion by the Department.

A non-perforated casing shall be installed into the confining layer immediately above the artesian zone.

Witness my hand this 3rd day of December, 1981.

J. M. Salyer
Chief, Operations Bureau

to: File

7/8/88

From: CR

RE: Permit 47-7762

AFTER Examining the wrong system (47-7718): I talked with Pat Callen, son of the Permit holder about this permit. Proof has been filed, yet the Land on this Application is not being irrigated at the present time. Was told that well sealed its self off (Artesian) and more casing needs to be added. Doc. Callen will come in and straighten this out. Can Extension of time be granted?

STATE OF IDAHO
DEPARTMENT OF WATER RESOURCES
APPLICATION FOR PERMIT

APPROVED

To appropriate the public waters of the State of Idaho

1. Name of applicant D. R. Callen Phone 665-4273

Post office address Route #1, Twin Falls, Id 83301

2. Source of water supply Groundwater which is a tributary of

Location of point of diversion is NE $\frac{1}{4}$ of NE $\frac{1}{4}$ of Section 12 Township 13E

Range 15E B.M. Twin Falls County, additional points of diversion if any:

4. Water will be used for the following purposes:

Amount 6.10cfs for irrigation purposes from Mar 15 to Nov 15 (both dates inclusive)
(cfs or acre-feet per annum)

Amount 0.07cfs for livestock purposes from Jan 1 to Dec 31 (both dates inclusive)
(cfs or acre-feet per annum)

Amount _____ for _____ purposes from _____ to _____ (both dates inclusive)
(cfs or acre-feet per annum)

Amount _____ for _____ purposes from _____ to _____ (both dates inclusive)
(cfs or acre-feet per annum)

5. Total quantity to be appropriated:

a. 6.17 cubic feet per second and/or b. _____ acre-feet per annum.

6. Proposed diverting works:

a. Description of ditches, flumes, pumps, headgates, etc. Well & pump

b. Height of storage dam _____ feet, active reservoir capacity _____ acre-feet; total reservoir capacity _____ acre-feet, materials used in storage dam: _____

Period of year when water will be diverted to storage _____ to _____ inclusive.
(Month/Day) (Month/Day)

c. Proposed well diameter is 12 inches, proposed depth of well is 800 feet.

7. Time required for the completion of the works and application of the water to the proposed beneficial

use is 5 years (minimum 1 year - maximum 5 years).

8. Description of proposed uses:

a. If water is not for irrigation:

(1) Give the place of use of water: NE $\frac{1}{4}$ of NE $\frac{1}{4}$ of Section 12 Township 13E

Range 15E B.M.

(2) Amount of power to be generated: _____ horsepower under _____ feet of head.

(3) List number of each kind of livestock to be watered 250 range cattle

(4) Name of municipality to be served _____ or number of families to be

supplied with domestic water

b. If water is for irrigation, indicate acreage in each subdivision in the tabulation below

Total number of acres to be irrigated 305

c. Describe any other water rights used for the same purposes as described above.

Salmon Falls Canal Co. shares

9. a. Who owns the property at the point of diversion Applicant

b. Who owns the land to be irrigated or place of use _____ 11

6. If the property is owned by a person other than the applicant, describe the arrangement enabling the applicant to make this filing _____

10. Remarks:

Deep
Creek



HOLLISTER
1000000000

R.15E
R.16E

NOTICE OF APPLICATION FOR WATER RIGHT

Notice is hereby given that the following application(s) have been submitted for permit to appropriate the public waters of the State of Idaho:

42-2218

CALLER: D. R.

RT. 1, TWIN FALLS, ID 83301

Source: GROUNDWATER

Date Filed: 03/11/1981

Amount: 6.17 CFS

Diversion Point: NENE Sec 12 T 13S R 15E, TWIN FALLS Co.

Use: IRRIGATION (6.10 CFS) from 03/15 to 11/15
STOCKWATER (0.07 CFS) from 01/01 to 12/31

Place of Use: NENE NWNE SWNE SENE Sec 12 T 13S R 15E LOT 06 (NWSW)
LOT 07 (SWSW) Sec 06 T 13S R 16E NENE NNNW SWNW SENW
Sec 07 T 13S R 16E FOR 305 ACRES

Diversion Means: WELL & PUMP

If issued, the permit(s) will be subject to all prior water rights. Protests against the granting of any permit must be filed with the Director of the Idaho Department of Water Resources, 1041 Blue Lakes Blvd. North, Twin Falls, Idaho 83301 and received on or before APRIL 27, 1981.

C. STEPHEN ALLRED

Director

Published 4/9 & 4/16/81.

STATE OF IDAHO

DEPARTMENT OF WATER RESOURCES

PROOF OF BENEFICIAL USE

APR 5 1985

Department of Water Resources

The Idaho Department of Water Resources will consider this form as a statement that the permit holder(s) has completed development under this permit and that water has been applied according to the provisions of the permit for the beneficial use(s) described below:

Permit No. 47-7718

APR 5 1985

Name(s) of Permit Holder: D. R. Callen

Department of Water Resources

Post Office Address: Rt #1 Twin Falls, ID 83301Telephone No. 665-4273Source of Water: Groundwater

Extent of Use:

Domestic _____ (number of households)

Stockwater 250 Range Cattle (number and type of stock)Irrigation 305 _____ (acres)

Other/Remarks _____

Indicate the date water was first diverted and beneficially used under this permit: May, 1981Measuring Device: Required? ☐ Yes ☒ No
Installed? ☐ Yes ☒ NoFlow Measurement Port: Required? ☒ Yes ☐ No
Installed? ☒ Yes ☐ No

Person to contact to accompany the Department representative during the field examination:

Permit Holder (Address)

(Name)

(Address)

(Telephone Number)

The above information is a true statement of the land to which the above numbered permit has been developed.

April 4, 1985Signature of Permit Holder (and Title, if appropriate)
D. R. Callen

SNW	40	01	47-0200	HOOPS, JR.	C	D	07-27-1906	DEEP CREEK	
SNW	40	01	47-0201	HOOPS, JR.	C	D	08-09-1906	LITTLE COTTONWOOD CREEK	
SENW	40	01	47-0200	HOOPS, JR.	C	D	07-27-1906	DEEP CREEK	
SENW	40	01	47-0201	HOOPS, JR.	C	D	08-09-1906	LITTLE COTTONWOOD CREEK	
NESW	40	01.43	47-2308A	HILLIAR HOOPS INC.	C	L	06-28-1957	GROUNDWATER	
NHSH	40	01.43	47-2308A	HILLIAR HOOPS INC.	C	L	06-28-1957	GROUNDWATER	
SHSW	40	01.43	47-2308A	HILLIAR HOOPS INC.	C	L	06-28-1957	GROUNDWATER	
SESW	35	01.43	47-2308A	HILLIAR HOOPS INC.	C	L	06-28-1957	GROUNDWATER	
NESE	33	01	47-7762	COLLEN	C	P	10-14-1981	GROUNDWATER	
NHSE	33	01	47-7762	COLLEN	C	P	10-14-1981	GROUNDWATER	
02 NENE	01	40	01	47-0200	HOOPS, JR.	C	D	07-27-1906	DEEP CREEK
NENE	01	40	01	47-0201	HOOPS, JR.	C	D	08-09-1906	LITTLE COTTONWOOD CREEK
NNNE	02	40	01	47-0200	HOOPS, JR.	C	D	07-27-1906	DEEP CREEK
NNNE	02	40	01	47-0201	HOOPS, JR.	C	D	08-09-1906	LITTLE COTTONWOOD CREEK
SNNE	40	01	47-0200	HOOPS, JR.	C	D	07-27-1906	DEEP CREEK	
SNNE	40	01	47-0201	HOOPS, JR.	C	D	08-09-1906	LITTLE COTTONWOOD CREEK	
SENE	40	01	47-0200	HOOPS, JR.	C	D	07-27-1906	DEEP CREEK	
SENE	40	01	47-0201	HOOPS, JR.	C	D	08-09-1906	LITTLE COTTONWOOD CREEK	
NESE	40	01	47-0200	HOOPS, JR.	C	D	07-27-1906	DEEP CREEK	
NESE	40	01	47-0201	HOOPS, JR.	C	D	08-09-1906	LITTLE COTTONWOOD CREEK	
NESE	40	01	47-7088	WILLIAMS HOOPS INC.	C	L	01-26-1970	GROUNDWATER	
NHSE	40	01	47-0200	CHADWICK	C	D	07-27-1906	DEEP CREEK	
NHSE	40	01	47-0201	HOOPS, JR.	C	D	08-09-1906	LITTLE COTTONWOOD CREEK	
NHSE	40	01	47-7088	WILLIAMS HOOPS INC.	C	L	01-26-1970	GROUNDWATER	
SHSE	40	01	47-0200	HOOPS, JR.	C	D	07-27-1906	DEEP CREEK	

J18

NRR156

IDAHO DEPARTMENT OF WATER RESOURCES
WATER RIGHTS BY PLACE OF USE

PAGE 0873
01/03/1988

TOWNSHIP	RNG	SEC	TRACT	LOT	ACRES	USES	WATER RIGHT NUMBER	LAST NAME	OWNER STAGE CODE	PRIORITY DATE	SOURCE OF WATER
(CONTINUED FROM PREVIOUS PAGE)											
135	15E	02	SHSE	40	01		47-0200	HOOPS, JR.	C	D	LITTLE COTTONWOOD CREEK
			SHSE	40	01		47-0201	HOOPS, JR.	C	D	DEEP CREEK
			SHSE	40	01		47-7088	WILLIAM HOOPS INC.	C	L	01-26-1970 GROUNDWATER
			SESE	40	01		47-0200	HOOPS, JR.	C	D	07-27-1906 DEEP CREEK
			SESE	40	01		47-0201	HOOPS, JR.	C	D	LITTLE COTTONWOOD CREEK
			SESE	40	01		47-7088	WILLIAM HOOPS INC.	C	L	01-26-1970 GROUNDWATER
09			SESE	04			47-2646	U.S. DEPT. OF INTE	C	L	06-15-1960 SPRING
11			NENE	01.43			47-0023B	HOOPS	C	D	SALMON FALLS CREEK
			NENE	01			47-2308B	WILLIAM HOOPS INC.	C	L	06-28-1957 GROUNDWATER
			NNNE	01			47-2308B	HOOPS, JR.	C	D	06-28-1957 GROUNDWATER
			SENE	01.43			47-0023B	HOOPS	C	D	SALMON FALLS CREEK
			SENE	01			47-2308B	WILLIAM HOOPS INC.	C	L	06-28-1957 GROUNDWATER
			NESE	01.43			47-0023B	HOOPS	C	D	SALMON FALLS CREEK
			NESE	01			47-2308B	WILLIAM HOOPS INC.	C	L	06-28-1957 GROUNDWATER
			SESE	01			47-2308B	WILLIAM HOOPS INC.	C	L	06-28-1957 GROUNDWATER
12			NENE	40	01.04		47-7718	COLLEN	C	P	03-11-1981 GROUNDWATER
			NNNE	40	01.04		47-7718	COLLEN	C	P	03-11-1981 GROUNDWATER
			SNNE	40	01.04		47-7718	COLLEN	C	P	03-11-1981 GROUNDWATER
			SENE	40	01.04		47-7718	COLLEN	C	P	03-11-1981 GROUNDWATER
			NHSH	30	01.43		47-2308A	WILLIAM HOOPS INC.	C	L	06-28-1957 GROUNDWATER
			NHSH	30	01.43		47-2308A	WILLIAM HOOPS INC.	C	L	06-28-1957 GROUNDWATER
			SHSH	30	01.43		47-2308A	WILLIAM HOOPS INC.	C	L	06-28-1957 GROUNDWATER
			NHSH	01.43			47-0023B	HOOPS	C	D	SALMON FALLS CREEK
			NHSH	01.43			47-0023B	HOOPS	C	D	SALMON FALLS CREEK
			NHSH	01			47-2308B	WILLIAM HOOPS INC.	C	L	06-28-1957 GROUNDWATER
			SHSH	01.43			47-0023B	HOOPS, JR.	C	D	SALMON FALLS CREEK
			SHSH	01			47-2308B	WILLIAM HOOPS INC.	C	L	06-28-1957 GROUNDWATER
			SESH	01.43			47-0023B	HOOPS, JR.	C	D	SALMON FALLS CREEK
			SHSE	01.43			47-0023B	HOOPS	C	D	SALMON FALLS CREEK
23			SHSE	04			47-7172	U.S. DEPT. OF INTE	C	L	10-05-1972 GROUNDWATER
25			SESH	04			47-7172	U.S. DEPT. OF INTE	C	L	10-05-1972 GROUNDWATER
26			NESE	04			47-7172	U.S. DEPT. OF INTE	C	L	10-05-1972 GROUNDWATER
35			NNNE	04			47-7172	U.S. DEPT. OF INTE	C	L	10-05-1972 GROUNDWATER
135	16E	01	NENE	40	01.43		47-2047	JONES CORP.	C	L	11-20-1909 GROUNDWATER
			NNNE	40	01.43		47-2047	JONES CORP.	C	L	11-20-1909 GROUNDWATER
			SNNE	40	01.43		47-2047	JONES CORP.	C	L	11-20-1909 GROUNDWATER

K18

RECEIVED

BEFORE THE DEPARTMENT OF WATER RESOURCES

DEC 4 1989

OF THE

Department of Water Resources
Southern Region Office

STATE OF IDAHO

IN THE MATTER OF PERMIT

NO. 47-7762 IN THE NAME

OF D. R. &/OR ERMALEE CALLEN

CONTINUATION ORDER

RECEIVED

OCT 10 1989

Department of Water Resources
Western Regional Office

RECEIVED

NOV 30 1989

Department of Water Resources

This matter having come before the Idaho Department of Water Resources (IDWR) as a requirement of Section 42-203D, Idaho Code, the Department Finds, Concludes and Orders as follows:

FINDINGS OF FACT

1. Section 42-203D, Idaho Code, directs IDWR to review all permits issued prior to July 1, 1985, located within the Swan Falls Trust Water Area, to determine if water was beneficially used prior to said date.

2. If water was not beneficially used until after July 1, 1985, Section 42-203D further directs IDWR to review the permit under the provisions of Section 42-203C, Idaho Code.

3. Section 42-203C requires IDWR to determine whether diversion of water under a permit issued prior to July 1, 1985, causes a significant reduction of trust water available for power production and, if there is a significant reduction, to determine whether the reduction is in the public interest.

4. Permit No. 47-7762 (permit) was issued to D. R. and/or Ermalee Callen (permit holder) authorizing the diversion of 2.64 cfs of groundwater for irrigation of 132 acres.

5. Information submitted by the permit holder shows that the irrigation of the 132 acres authorized under this permit did not occur prior to July 1, 1985.

47-7762

6. The development and use of water authorized under this permit does not cause a significant reduction of trust water.

CONCLUSIONS OF LAW

1. The water authorized for diversion under Permit No. 47-7762 is trust water.

2. The use of water under the permit satisfies the provisions of Sections 42-203C and 42-203D, Idaho Code.

3. An order continuing the permit shall be issued.

ORDER

IT IS HEREBY ORDERED that Permit No. 47-7762 is valid and may CONTINUE as provided in Section 42-203D, Idaho Code, subject to the following additional conditions and limitations:


1. The use of trust water authorized by this right is subject to review 20 years after the date of this order to determine availability of trust water and to reevaluate the public interest.

2. Diversion and use of trust water under this right is subject to an annual use fee if rules are subsequently promulgated which provide for the submittal of the fee.

3. The Director retains jurisdiction of this right to change, add or remove any requirement as determined to be appropriate.

4. All conditions of approval contained on the permit are incorporated into and made part of this order.

Dated this 4th day of October, 1989.


L. GLEN SAXTON, Chief
Water Allocation Bureau