

**IDAHO DEPARTMENT OF WATER RESOURCES**  
**Proof Report**

7/22/2020

**Water Right 22-13794** *After Split*

**Owner Type**      **Name and Address**  
Current Owner      JB TETON VALLEY LLC  
                                 PO BOX 782  
                                 DRIGGS, ID 83422-0782

**Priority Date:** 9/1/1891

**Basis:** Decreed

**Status:** Active

**Source**

TETON CREEK

**Beneficial Use**

IRRIGATION

**Tributary**

TETON RIVER

**From**

04/15

**To**

10/31

**Diversion Rate**

0.040 CFS

**Volume**

**Total Diversion**

0.040 CFS

**Source and Point(s) of Diversion**

TETON CREEK

L2(SWNE)

Sec. 20, Twp 05N, Rge 46E, TETON County

**Place Of Use**

IRRIGATION within TETON County

Twp	Rng	Sec	NE				NW				SW				SE				Totals
			NE	NW	SW	SE	NE	NW	SW	SE	NE	NW	SW	SE	NE	NW	SW	SE	
05N	46E	20															3.0 L4		3.0
05N	46E	29		2.0 L1															2.0

POU Total Acres: 5.0

**Conditions of Approval:**

- This right is a split from former right 22-13215.
- C18 This partial decree is subject to such general provisions necessary for the definition of the rights or for the efficient administration of the water rights as may be ultimately determined by the Court at a point in time no later than the entry of a final unified decree. Section 42-1412(6), Idaho Code.
- F01 Water is delivered through Waddell ditch.
- F15 The point of diversion for this water right is in Wyoming, T44N, R118W, Sec. 20 SESESE, 6PM.
- E56 The point of diversion shown above is where the conveyance system enters Idaho. The rights listed below are limited to the irrigation of a combined total of 5 acres in a single irrigation season. Combined Right Nos.: 22-13794 & 22-13796.
- 158 The quantity of water diverted under this water right shall be from the portion awarded to Wyoming and deducted there from as set forth in the Roxana Canal Co. v. Daniels, Equity No. 2447 (D. Wy. Feb. 4, 1941).
- 160 This water right is subject to the delivery provisions contained in Roxana Canal Co. v. Daniels, Equity No. 2447 (D. Wy. Feb. 4, 1941) ("Roxana decree"). Nothing in this Partial Decree is intended to relieve or alter the state of Idaho nor the state of Wyoming from their obligations contained in the Roxana decree.







**Comments:**


- jbarg      7/22/2020      Ownership Change  
Water Right 22-13794 was split into 22-13794 & 22-14385.

# Idaho Department of Water Resources



## Legend

-  Water Right 22-14383 & 22-14385
-  Water Right 22-13794 & 22-13796 After Split
-  Township/Range
-  Sections
-  QQ
-  Parcels



Layout Created by:  
Jonie Barg  
Date:  
July 21, 2020

**IDAHO DEPARTMENT OF WATER RESOURCES**  
**Proof Report**

7/21/2020

**Water Right 22-13794** *Before Split*

**Owner Type**      **Name and Address**  
Current Owner      JB TETON VALLEY LLC  
                                 PO BOX 782  
                                 DRIGGS, ID 83422-0782

**Priority Date:** 9/1/1891

**Basis:** Decreed

**Status:** Active

**Source**

TETON CREEK

**Tributary**

TETON RIVER

**Beneficial Use**

IRRIGATION

**From**

04/15

**To**

10/31

**Diversion Rate**

0.270 CFS

**Volume**

**Total Diversion**

0.270 CFS

**Source and Point(s) of Diversion**

TETON CREEK

L2(SWNE)

Sec. 20, Twp 05N, Rge 46E, TETON County

**Place Of Use**

IRRIGATION within TETON County

Twp	Rng	Sec	NE				NW				SW				SE				Totals
			NE	NW	SW	SE	NE	NW	SW	SE	NE	NW	SW	SE	NE	NW	SW	SE	
05N	46E	20												4.0			5.0		9.0
																	L4		
05N	46E	29		9.0			12.0												21.0
				L1															

POU Total Acres: 30.0







**Conditions of Approval:**


1. This right is a split from former right 22-13215 .
2. C18 This partial decree is subject to such general provisions necessary for the definition of the rights or for the efficient administration of the water rights as may be ultimately determined by the Court at a point in time no later than the entry of a final unified decree. Section 42-1412(6), Idaho Code.
3. F01 Water is delivered through Waddell ditch.
4. F15 The point of diversion for this water right is in Wyoming, T44N, R118W, Sec. 20 SESESE, 6PM.  
The point of diversion shown above is where the conveyance system enters Idaho.
5. E56 The rights listed below are limited to the irrigation of a combined total of 30 acres in a single irrigation season. Combined Right Nos.: 22-13794 & 22-13796.
6. 158 The quantity of water diverted under this water right shall be from the portion awarded to Wyoming and deducted there from as set forth in the Roxana Canal Co. v. Daniels, Equity No. 2447 (D. Wy. Feb. 4, 1941).
7. 160 This water right is subject to the delivery provisions contained in Roxana Canal Co. v. Daniels, Equity No. 2447 (D. Wy. Feb. 4, 1941) ("Roxana decree"). Nothing in this Partial Decree is intended to relieve or alter the state of Idaho nor the state of Wyoming from their obligations contained in the Roxana decree.

# Idaho Department of Water Resources



## Legend

-  22-13794 and 22-13796 Before Split
-  Water Right POU
-  Township/Range
-  Sections
-  QQ
-  Parcels



Layout Created by:  
Jonie Barg