

**IDAHO DEPARTMENT OF WATER RESOURCES**  
**Proof Report**

7/22/2020

**Water Right 22-14383**

**Owner Type**      **Name and Address**  
Current Owner      EDWARD S SMITH  
                         PO BOX 6015  
                         TWIN FALLS, ID 83303-6015  
                         (208) 326-3270

Current Owner      PHUONG SMITH  
                         PO BOX 6015  
                         TWIN FALLS, ID 83303-6015  
                         (208) 326-3270

**Priority Date:** 4/15/1941

**Basis:** Decreed

**Status:** Active

**Source**

TETON CREEK

**Beneficial Use**

IRRIGATION

**Tributary**

TETON RIVER

**From**

04/15

**To**

10/31

**Diversion Rate**

0.400 CFS

**Volume**

**Total Diversion**

0.400 CFS

**Source and Point(s) of Diversion**

TETON CREEK

L2(SWSE)

Sec. 20, Twp 05N, Rge 46E, TETON County

**Place Of Use**

IRRIGATION within TETON County

			NE				NW				SW				SE				Totals
Twp	Rng	Sec	NE	NW	SW	SE	NE	NW	SW	SE	NE	NW	SW	SE	NE	NW	SW	SE	
05N	46E	20												4.0			2.0		6.0
																	L4		
05N	46E	29		7.0			12.0												19.0
				L1															

POU Total Acres: 25.0

**Conditions of Approval:**

1. 160 This water right is subject to the delivery provisions contained in Roxana Canal Co. v. Daniels, Equity No. 2447 (D. Wy. Feb. 4, 1941) ("Roxana decree"). Nothing in this Partial Decree is intended to relieve or alter the state of Idaho nor the state of Wyoming from their obligations contained in the Roxana decree.
2. E56 The rights listed below are limited to the irrigation of a combined total of 25 acres in a single irrigation season. Combined Right Nos.: 22-14384 & 22-14383.
3. This right is a split from former right 22-13216 and 22-13796 .
4. 158 The quantity of water diverted under this water right shall be from the portion awarded to Wyoming and deducted there from as set forth in Roxana Canal Co. v. Daniels, Equity No. 2447 (D. Wy. Feb. 4, 1941).
5. F01 Water is delivered through Waddell Ditch.
6. F15 The point of diversion for this water right is in Wyoming, T44N, R118W, Sec. 20 SESESE, 6PM.  
The point of diversion shown above is where the conveyance system enters Idaho.
7. C18 This partial decree is subject to such general provisions necessary for the definition of the rights or for the efficient administration of the water rights as may be ultimately

**IDAHO DEPARTMENT OF WATER RESOURCES**  
**Proof Report**

7/22/2020

determined by the Court at a point in time no later than the entry of a final unified decree. Section 42-1412(6), Idaho Code.







**Comments:**


1. jborg 7/22/2020 Ownership Change  
water right 22-13796 was split into 22-13796 and 22-14383.

# Idaho Department of Water Resources



## Legend

-  Water Right 22-14383 & 22-14385
-  Water Right 22-13794 & 22-13796 After Split
-  Township/Range
-  Sections
-  QQ
-  Parcels



Layout Created by:  
Jonie Barg  
Date:  
July 21, 2020