

IDAHO DEPARTMENT OF WATER RESOURCES
Proof Report

7/22/2020

Water Right 22-14385

Owner Type **Name and Address**
Current Owner EDWARD S SMITH
 PO BOX 6015
 TWIN FALLS, ID 83303-6015
 (208) 326-3270

Current Owner PHUONG SMITH
 PO BOX 6015
 TWIN FALLS, ID 83303-6015
 (208) 326-3270

Priority Date: 9/1/1891

Basis: Decreed

Status: Active

Source

TETON CREEK

Beneficial Use

IRRIGATION

Tributary

TETON RIVER

From	To	Diversion Rate	Volume
04/15	10/31	0.230 CFS	
Total Diversion		0.230 CFS	

Source and Point(s) of Diversion

TETON CREEK L2(SWNE) Sec. 20, Twp 05N, Rge 46E, TETON County

Place Of Use

IRRIGATION within TETON County

			NE				NW				SW				SE				Totals
Twp	Rng	Sec	NE	NW	SW	SE	NE	NW	SW	SE	NE	NW	SW	SE	NE	NW	SW	SE	
05N	46E	20												4.0			2.0		6.0
																	L4		
05N	46E	29		7.0			12.0												19.0
				L1															

POU Total Acres: 25.0

Conditions of Approval:

1. This right is a split from former right 22-13215 & 22-13794 .
2. C18 This partial decree is subject to such general provisions necessary for the definition of the rights or for the efficient administration of the water rights as may be ultimately determined by the Court at a point in time no later than the entry of a final unified decree. Section 42-1412(6), Idaho Code.
3. F01 Water is delivered through Waddell ditch.
4. F15 The point of diversion for this water right is in Wyoming, T44N, R118W, Sec. 20 SESESE, 6PM.
The point of diversion shown above is where the conveyance system enters Idaho.
5. E56 The rights listed below are limited to the irrigation of a combined total of 25 acres in a single irrigation season. Combined Right Nos.: 22-14383 & 22-14385.
6. 158 The quantity of water diverted under this water right shall be from the portion awarded to Wyoming and deducted there from as set forth in the Roxana Canal Co. v. Daniels, Equity No. 2447 (D. Wy. Feb. 4, 1941).
7. 160 This water right is subject to the delivery provisions contained in Roxana Canal Co. v.

IDAHO DEPARTMENT OF WATER RESOURCES
Proof Report


7/22/2020

Daniels, Equity No. 2447 (D. Wy. Feb. 4, 1941) ("Roxana decree"). Nothing in this Partial Decree is intended to relieve or alter the state of Idaho nor the state of Wyoming from their obligations contained in the Roxana decree.







Comments:


1. j barg 7/22/2020 Ownership Change
Water Right 22-13794 was split into 22-13794 and 22-14385.

Idaho Department of Water Resources



Legend

-  Water Right 22-14383 & 22-14385
-  Water Right 22-13794 & 22-13796 After Split
-  Township/Range
-  Sections
-  QQ
-  Parcels



Layout Created by:
Jonie Barg
Date:
July 21, 2020