

IDAHO DEPARTMENT OF WATER RESOURCES
Proof Report

7/23/2020

Water Right 29-14049

After Split

Owner Type **Name and Address**
Current Owner MAYNARD LAND & LIVESTOCK LLC
C/O TAM MAYNARD
18255 S MARSH VALLEY RD
DOWNEY, ID 83234

Priority Date: 6/15/1973

Basis: Decreed

Status: Active

Source

GROUND WATER

Tributary

Beneficial Use

IRRIGATION

From

To

Diversion Rate

Volume

03/15

11/15

0.020 CFS

7.0 AF

Total Diversion

0.020 CFS

7.0 AF

Source and Point(s) of Diversion

GROUND WATER

SESE

Sec. 35, Twp 10S, Rge 36E, BANNOCK County

GROUND WATER

SESE

Sec. 35, Twp 10S, Rge 36E, BANNOCK County

Place Of Use

IRRIGATION within BANNOCK County

			NE				NW				SW				SE				Totals
Twp	Rng	Sec	NE	NW	SW	SE	NE	NW	SW	SE	NE	NW	SW	SE	NE	NW	SW	SE	
10S	36E	35													6.6	1.4			8.0

Right Acre Limit: 2.5

POU Total Acres: 8.0

Conditions of Approval:

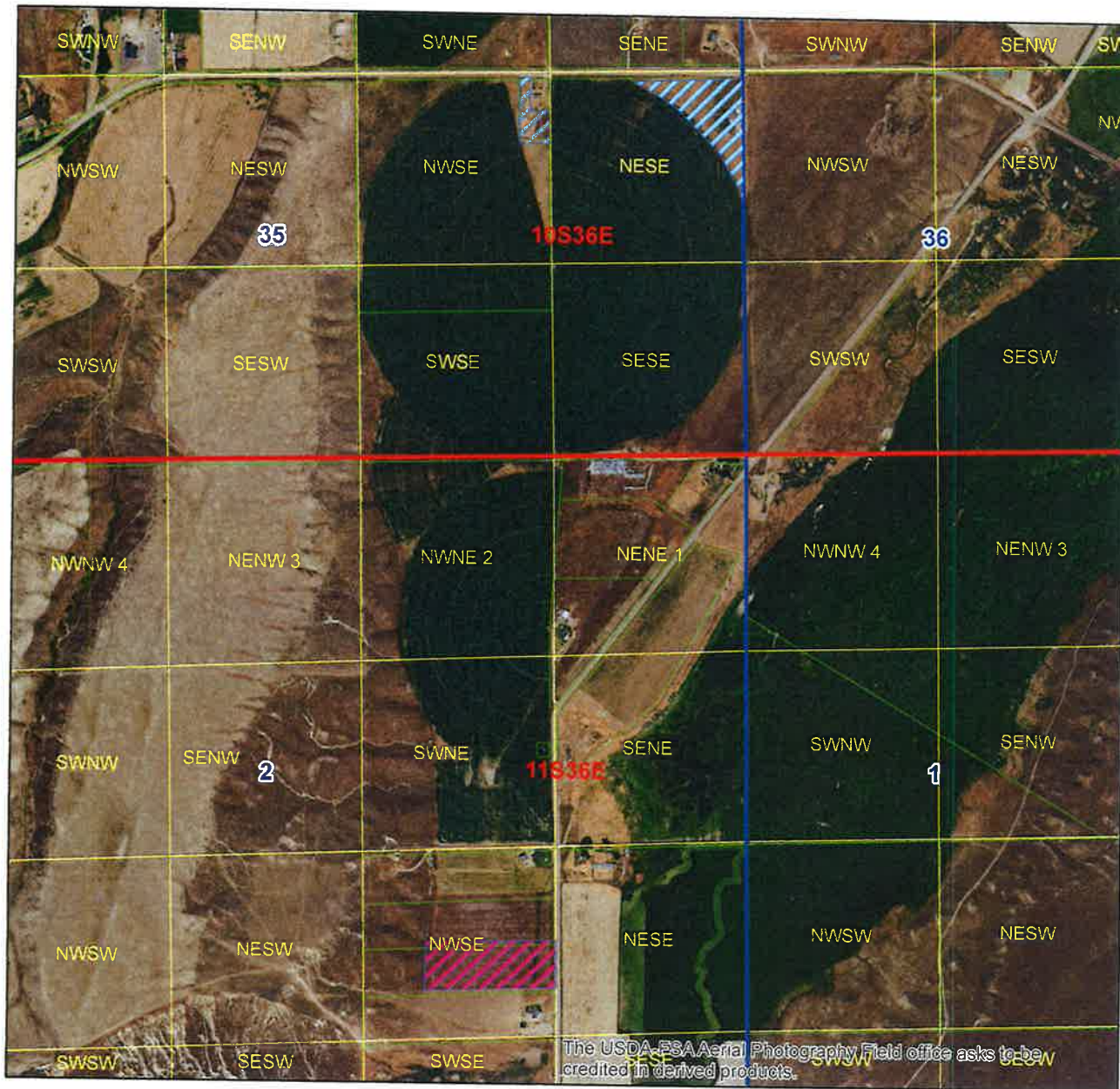
1. K06 This right is limited to the irrigation of 2.5 acres within the place of use described above in a single irrigation season.
2. E55 Right Nos. 29-14045 and 29-14049 are limited to the irrigation of a combined total of 6.0 acres in a single irrigation season.
3. X35 Rights 29-14045, 29-14047, and 29-14049 when combined shall not exceed the irrigation of 8 acres.
4. C03 Right includes accomplished change in point of diversion pursuant to Section 42-1425, Idaho Code.
5. C05 Right includes accomplished change in place of use pursuant to Section 42-1425, Idaho Code.
6. T19 Pursuant to Section 42-1412(6), Idaho Code, this water right is subject to such general provisions necessary for the definition of the rights or for the efficient administration of water rights as may be determined by the Snake River Basin Adjudication court at a point in time no later than the entry of the final unified decree.

Comments:







4. j barg 7/23/2020 Ownership Change
Split into 29-14049 was split into 29-14049 and 29-14327.


5. j barg 7/23/2020 Ownership Change
Water right 29-14049 was split into 29-14049 and 29-14330.

Idaho Department of Water Resources



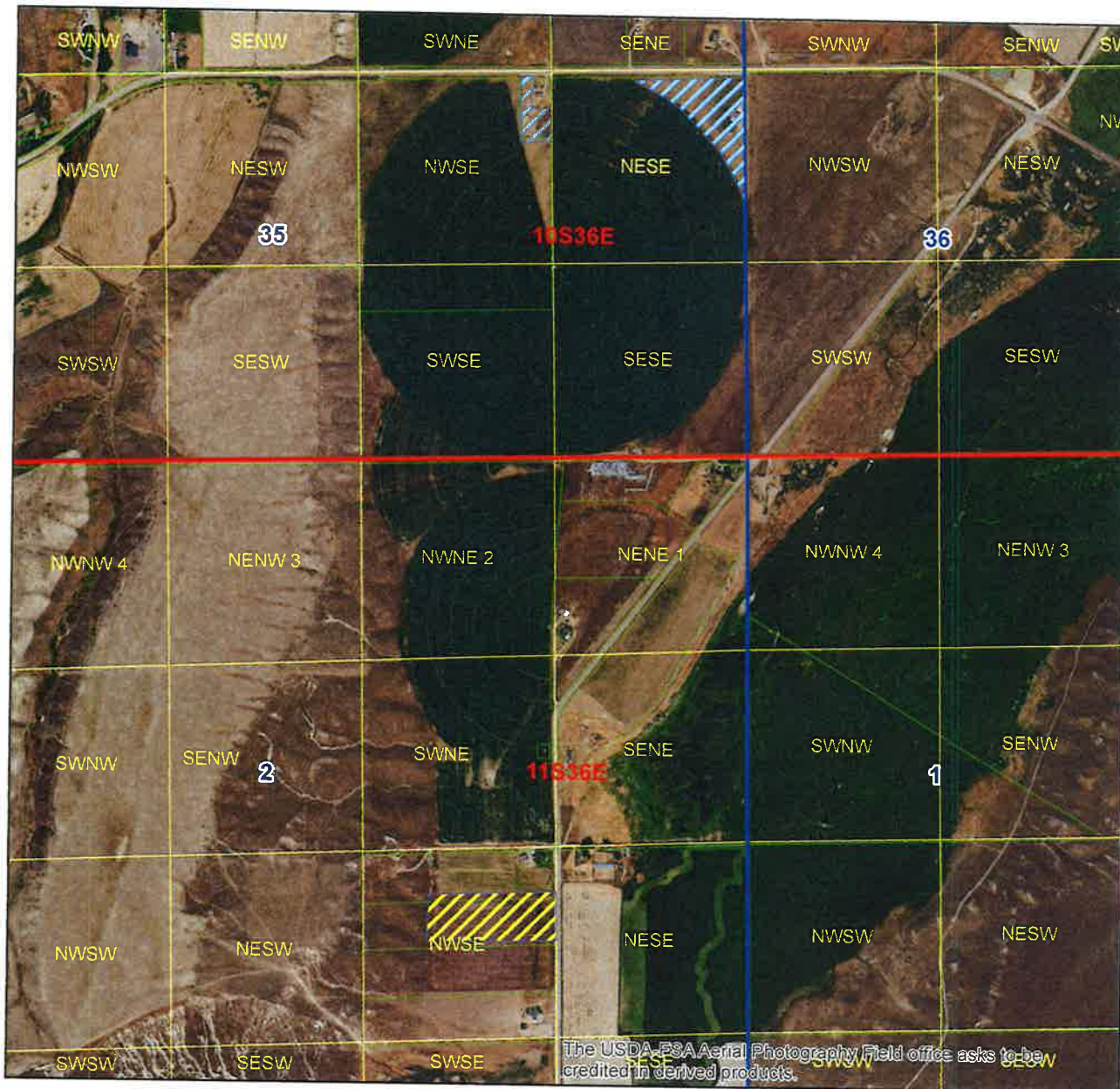
Legend

-  29-14325, 29-14326, 29-14327 POU
 29-14045, 29-14047, 29-14049 POU After Split
 Township/Range
 Sections
 QQ
 Parcels










Layout Created by:
Jonie Barg
Date:
July 23, 2020

Idaho Department of Water Resources



Legend

-  29-14328, 29-14329, 29-14330 POU
-  29-14045, 29-14047, 29-14049 POU After Split
-  Township/Range
-  Sections
-  QQ
-  Parcels



Layout Created by:
Jonie Barg
Date:
July 23, 2020

IDAHO DEPARTMENT OF WATER RESOURCES
Proof Report

7/21/2020

Water Right 29-14049

Before Split

Owner Type **Name and Address**
Current Owner MAYNARD LAND & LIVESTOCK LLC
C/O TAM MAYNARD
18255 S MARSH VALLEY RD
DOWNEY, ID 83234

Priority Date: 6/15/1973

Basis: Decreed

Status: Active

Source **Tributary**
GROUND WATER

<u>Beneficial Use</u>	<u>From</u>	<u>To</u>	<u>Diversion Rate</u>	<u>Volume</u>
IRRIGATION	03/15	11/15	0.050 CFS	19.3 AF
	<u>Total Diversion</u>		0.050 CFS	19.3 AF

Source and Point(s) of Diversion

GROUND WATER	SESE	Sec. 35, Twp 10S, Rge 36E, BANNOCK County
GROUND WATER	SESE	Sec. 35, Twp 10S, Rge 36E, BANNOCK County

Place Of Use

IRRIGATION within BANNOCK County

Twp	Rng	Sec	NE				NW				SW				SE				Totals
			NE	NW	SW	SE	NE	NW	SW	SE	NE	NW	SW	SE	NE	NW	SW	SE	
10S	36E	35													6.6	1.4			8.0
11S	36E	2														13.4			13.4

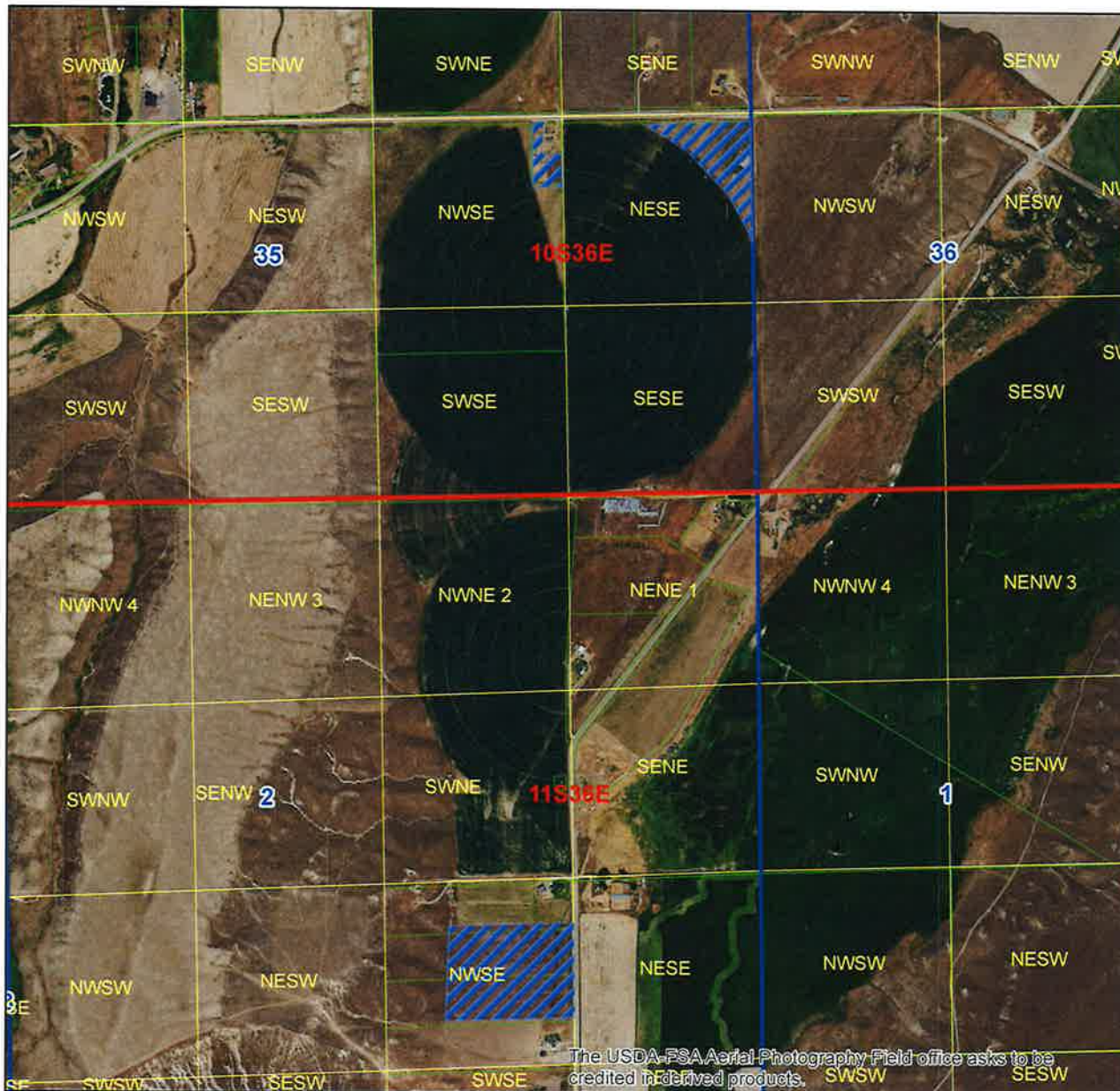
Right Acre Limit: 6.9

POU Total Acres: 21.4





Conditions of Approval:


1. K06 This right is limited to the irrigation of 6.9 acres within the place of use described above in a single irrigation season.
2. E55 Right Nos. 29-14045 and 29-14049 are limited to the irrigation of a combined total of 15.8 acres in a single irrigation season.
3. X35 Rights 29-14045, 29-14047, and 29-14049 when combined shall not exceed the irrigation of 21.4 acres.
4. C03 Right includes accomplished change in point of diversion pursuant to Section 42-1425, Idaho Code.
5. C05 Right includes accomplished change in place of use pursuant to Section 42-1425, Idaho Code.
6. T19 Pursuant to Section 42-1412(6), Idaho Code, this water right is subject to such general provisions necessary for the definition of the rights or for the efficient administration of water rights as may be determined by the Snake River Basin Adjudication court at a point in time no later than the entry of the final unified decree.

Idaho Department of Water Resources



Legend

-  29-14045, 29-14047 & 29-14049 Before Split
-  Township/Range
-  Sections
-  QQ
-  Parcels



Layout Created by:
Jonie Barg
Date:
July 21, 2020

The USDA-FSA Aerial Photography Field office asks to be credited in derived products.