

IDAHO DEPARTMENT OF WATER RESOURCES
Proof Report

7/23/2020

Water Right 29-14328

Owner Type **Name and Address**
Current Owner RICHARD OBERG
 8790 W 10400 N
 TREMONTON, UT 84337-8916
 (435) 279-5603

Current Owner ANN OBERG
 8790 W 10400 N
 TREMONTON, UT 84337-8916
 (435) 279-5603

Priority Date: 1/8/1970

Basis: Decreed

Status: Active

Source

GROUND WATER

Tributary

Beneficial Use

IRRIGATION

From

05/01

To

10/01

Diversion Rate

0.030 CFS

Volume

9.2 AF

Total Diversion

0.030 CFS

9.2 AF

Source and Point(s) of Diversion

GROUND WATER

SESE

Sec. 35, Twp 10S, Rge 36E, BANNOCK County

GROUND WATER

SESE

Sec. 35, Twp 10S, Rge 36E, BANNOCK County

Place Of Use

IRRIGATION within BANNOCK County

Twp	Rng	Sec	NE				NW				SW				SE				Totals
			NE	NW	SW	SE	NE	NW	SW	SE	NE	NW	SW	SE	NE	NW	SW	SE	
11S	36E	2														6.7			6.7

Right Acre Limit: 4.0

POU Total Acres: 6.7

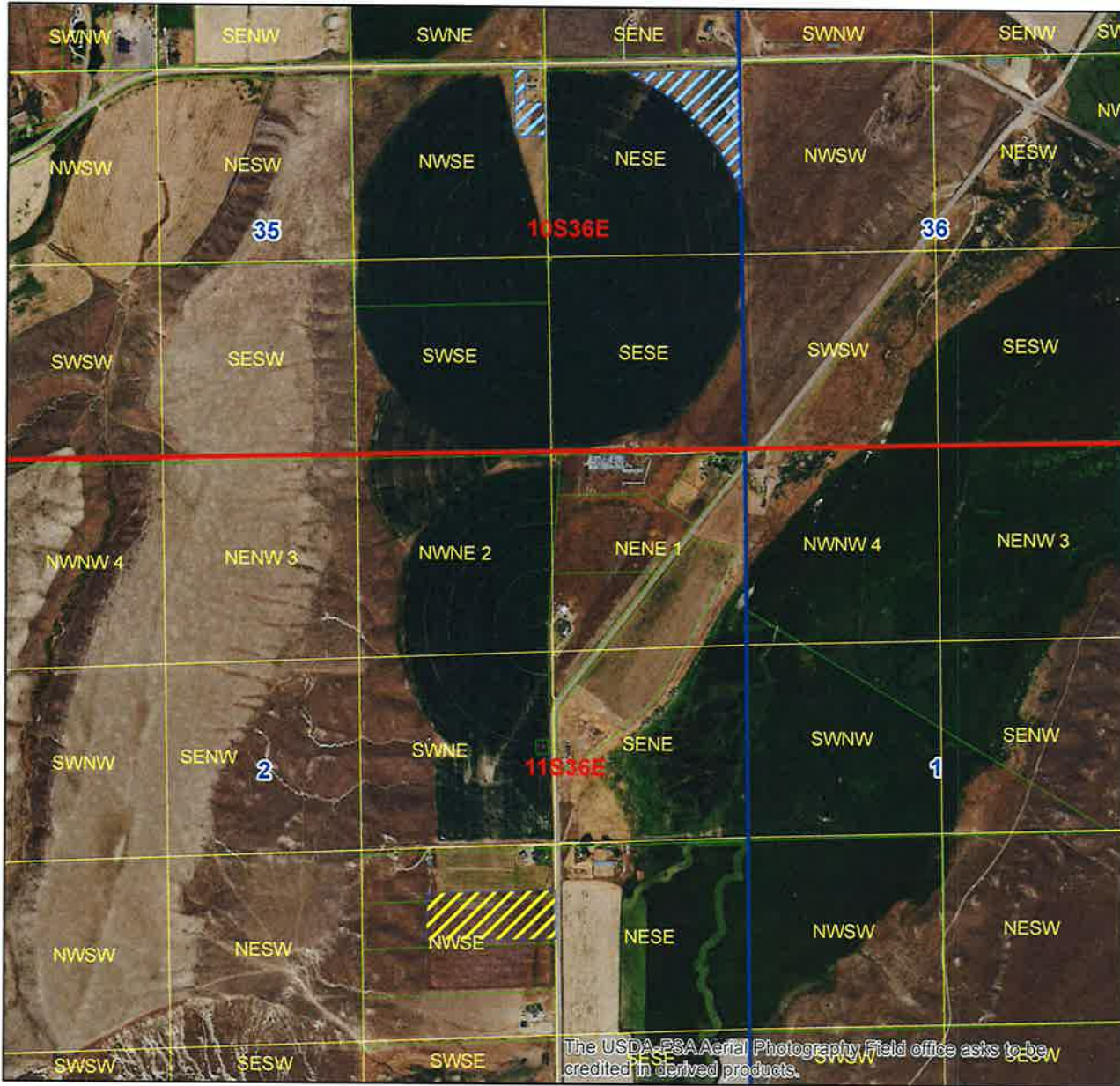
Conditions of Approval:

1. K06 This right is limited to the irrigation of 4.0 acres within the place of use described above in a single irrigation season.
2. E55 Right Nos. 29-14328 and 29-14330 are limited to the irrigation of a combined total of 4.9 acres in a single irrigation season.
3. X35 Rights 29-14328, 29-14329, and 29-14330 when combined shall not exceed the irrigation of 6.7 acres.
4. S41 The use of water for irrigation under this right may begin as early as April 1 and may continue to as late as October 31, provided other elements of the right are not exceeded. The use of water before May 1 and after October 1 under this remark is subordinate to all water rights having no subordinated early or late irrigation use and a priority date earlier than the date a partial decree is entered for this right.
5. C03 Right includes accomplished change in point of diversion pursuant to Section 42-1425, Idaho Code.
6. C05 Right includes accomplished change in place of use pursuant to Section 42-1425, Idaho Code.
7. T19 Pursuant to Section 42-1412(6), Idaho Code, this water right is subject to such general provisions necessary for the definition of the rights or for the efficient administration of water rights as may be determined by the Snake River Basin Adjudication court at a point in time no later than the entry of the final unified decree.







Comments:


1. jborg 7/23/2020 Ownership Change
Water right 29-14045 was split into 29-14045 and 29-14328.

Idaho Department of Water Resources



Legend

-  29-14328, 29-14329, 29-14330 POU
 29-14045, 29-14047, 29-14049 POU After Split
 Township/Range
 Sections
 QQ
 Parcels



Layout Created by:
Jonie Barg
Date:
July 23, 2020