

84225

FORM 202 Rev. 09/16

Ident. No. 98-8023

JUL 10 2020

STATE OF IDAHO
DEPARTMENT OF WATER RESOURCES
APPLICATION FOR PERMIT
To appropriate the public waters of the State of Idaho

IDWR / NORTH

1. Name of applicant(s) Stoffel, Amy J and/or Linda Phone 208-217-4396
 Name connector (check one): ☐ and ☐ or ☒ and/or
 Mailing address P.O. Box 84 City Bonnets Ferry
 State Idaho ZIP 83805 Email _____
2. Name of representative, if any None Phone _____
 Mailing address None City _____
 State _____ ZIP _____ Email _____
- a. ☐ Send all correspondence for this application to the representative and not to the applicant OR
☒ Send original correspondence to the applicant and copies to the representative.
- b. ☐ The representative may submit information for the applicant but is not authorized to sign for the applicant OR
☐ The representative is authorized to sign for the applicant. Attach a Power of Attorney or other documentation.
3. Source of water supply Round Prairie Creek which is a tributary of Mojave River
4. Location of point(s) of diversion:

Twp	Rge	Sec	Govt Lot	1/4	1/4	1/4	County	Source	Local name or tag #
<u>65N</u>	<u>02E</u>	<u>34</u>					<u>SW SE Boundary</u>	<u>Round Prairie Creek</u>	

5. Water will be used for the following purposes:
- Amount 0.06 CFS for Irrigation purposes from 4-15 to 10-31 (both dates inclusive)
 (cfs or acre-feet per year)
- Amount _____ for _____ purposes from _____ to _____ (both dates inclusive)
 (cfs or acre-feet per year)
- Amount _____ for _____ purposes from _____ to _____ (both dates inclusive)
 (cfs or acre-feet per year)
- Amount _____ for _____ purposes from _____ to _____ (both dates inclusive)
 (cfs or acre-feet per year)
6. Total quantity to be appropriated is (a) 0.06 cubic feet per second (cfs) and/or (b) _____ acre-feet per year (af).
7. Proposed diverting works:
- a. Describe type and size of devices used to divert water from the source. Small pump in creek pulling water up hill in a pipe to irrigate trees & garden
- b. Height of storage dam N/A feet; active reservoir capacity _____ acre-feet; total reservoir capacity _____ acre-feet. If the reservoir will be filled more than once each year, describe the refill plan in item 12. For dams 10 feet or more in height AND having a storage capacity of 50 acre-feet or more, submit a separate Application for Construction or Enlargement of a New or Existing Dam. Application required? ☐ Yes ☐ No
- c. Proposed well diameter is _____ inches; proposed depth of well is _____ feet.
- d. Is ground water with a temperature of greater than 85°F being sought? ☐ Yes ☐ No
- e. If well is already drilled, when? _____; drilling firm _____; well was drilled for (well owner) _____; Drilling Permit No. _____

For Department Use

Received by _____ Date _____ Time _____ Preliminary check by _____
 Fee \$ 100.00 Receipted by Ja Receipt No. N036249 Date 7-10-2020

8. Description of proposed uses (if irrigation only, go to item 9):
- Hydropower; show total feet of head and proposed capacity in kW. _____
 - Stockwatering; list number and kind of livestock. _____
 - Municipal; must complete and attach the Municipal Water Right Application Checklist.
 - Domestic; show number of households _____
 - Other; describe fully. _____

9. Description of place of use:
- If water is for irrigation, indicate acreage in each subdivision in the tabulation below.
 - If water is used for other purposes, place a symbol of the use (example: D for Domestic) in the corresponding place of use below. See instructions for standard symbols.

TWP	RGE	SEC	NE				NW				SW				SE				TOTALS
			NE	NW	SW	SE	NE	NW	SW	SE	NE	NW	SW	SE	NE	NW	SW	SE	
65N	02E	34															2		2

Total number of acres to be irrigated: 2

10. Describe any other water rights used for the same purposes as described above. Include water delivered by a municipality, canal company, or irrigation district. If this application is for domestic purposes, do you intend to use this water, water from another source, or both, to irrigate your lawn, garden, and/or landscaping? None

11. a. Who owns the property at the point of diversion? Amy & Linda Stoffel
b. Who owns the land to be irrigated or place of use? Amy & Linda Stoffel
c. If the property is owned by a person other than the applicant, describe the arrangement enabling the applicant to make this filing: N/A

12. Describe your proposal in narrative form, and provide additional explanation for any of the items above. Attach additional pages if necessary. applicant plans to use water from creek to irrigate approximately 2 acres of garden/fruit trees

13. Time required for completion of works and application of water to proposed beneficial use is 5 years (minimum 1 year).

14. **MAP OF PROPOSED PROJECT REQUIRED** - Attach an 8½" x 11" map or maps clearly identifying the proposed point of diversion, place of use, section #, township & range. The map scale shall not be less than two (2) inches equal to one (1) mile.

The information contained in this application is true to the best of my knowledge. I understand that any willful misrepresentations made in this application may result in rejection of the application or cancellation of an approval.

Amy J. Stoffel
Signature of Applicant
Amy J. Stoffel
Print Name (and title, if applicable)

Linda Stoffel
Signature of Applicant
Linda Stoffel
Print Name (and title, if applicable)



Community Title, LLC

278770

WARRANTY DEED

STATE OF IDAHO
 County of Boundary
 Filed by: Community Title
 on 8-13-19 at 3:40
 Glenda Poston
 County Recorder C. Grant
 By Deputy
 Fee \$ 15.00 CHG
 Mail to CT

Escrow No.: 24102-JF

FOR VALUE RECEIVED

Larry T. Harwood and Linda A. Harwood, Husband and Wife, as community property, with right of survivorship

the grantors, do(es) hereby grant, bargain, sell and convey unto

Linda L. Stoffel, an married Woman and Amy J. Stoffel, an Unmarried Woman

whose current address is Po Box 84 , Bonners Ferry, ID 83805

the grantees, the following described premises, in Boundary County, Idaho, TO WIT:

The North Half of the North Half of the Southwest Quarter of the Southeast Quarter of Section 34, Township 65 North, Range 2 East, Boise Meridian, Boundary County, Idaho.

TO HAVE AND TO HOLD the said premises, with their appurtenances unto the said Grantee, heirs and assigns forever. And the said Grantor does hereby covenant to and with the said Grantees, that they are the owners in fee simple of said premises; that they are free from all encumbrances Except: Current Year Taxes, conditions, covenants, restrictions, reservations, easements, rights and rights of way, apparent or of record.

And that they will warrant and defend the same from all lawful claims whatsoever.

Dated: August 7, 2019

Larry T. Harwood

Linda A. Harwood

STATE OF IDAHO }
COUNTY OF BOUNDARY }SS.

On this 12 day of August, 2019 before me, a Notary Public in and for said state, personally appeared Larry T. Harwood and Linda A. Harwood, known or identified to me to be the person(s) whose name(s) is/are subscribed to the within instrument and acknowledged to me that they executed the same.

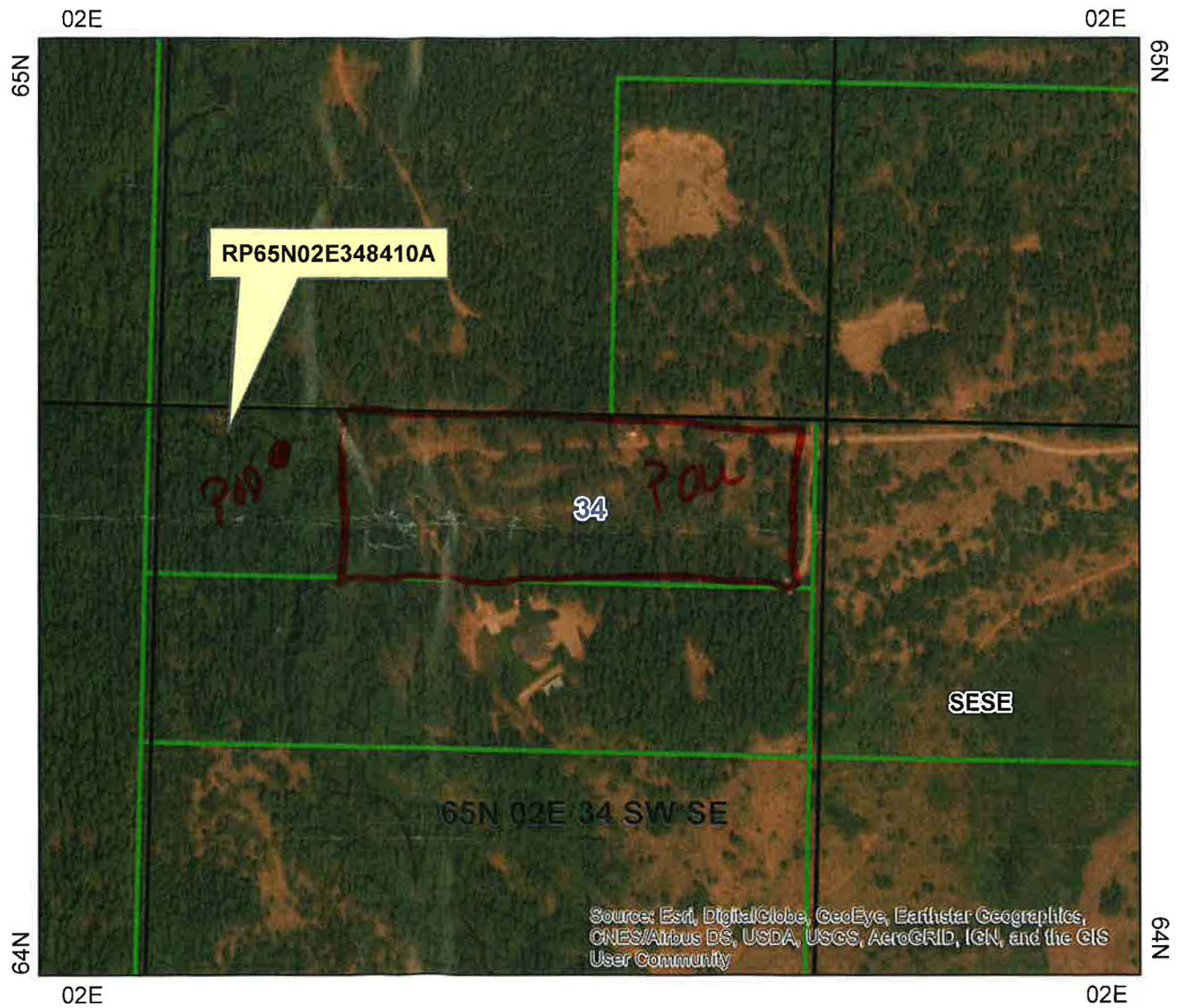
IN WITNESS WHEREOF I have hereunto set my hand and affixed my official seal the day and year first above written.




Jessica Fairchild
Notary Public for the State of Idaho

Residing at: BONNERS FERRY
Commission Expires: 2/02/2023



State of Idaho
Department of Water Resources
Application For Permit



-  PLS Sections
-  Quarter Quarters
-  Taxlots

0 0.04 0.08 0.16 Miles



Tax parcel information provided by Boundary County.



State of Idaho

DEPARTMENT OF WATER RESOURCES

NORTHERN Region • 7600 N MINERAL DR STE 100 • COEUR D ALENE, ID 83815-7763
Phone: (208)762-2800 • Fax: (208)769-2819 • Website: www.idwr.idaho.gov

Brad Little
Governor

Gary Spackman
Director

July 29, 2020

AMY J STOFFEL
LINDA L STOFFEL
PO BOX 84
BONNERS FERRY, ID 83805-0084

RE: Application for Permit No. 98-8023

Dear Applicants:

The Department of Water Resources has received your water right application. Please refer to the number referenced above in all future correspondence regarding this application.

A legal notice of the application has been prepared and is scheduled for publication in the BONNERS FERRY HERALD on 8/6/2020 and 8/13/2020. Protests to this application may be submitted for a period ending ten (10) days after the second publication.

If the application is protested, you will be sent a copy of each protest. All protests must be resolved before the application can be considered for approval. If the protest(s) cannot be resolved voluntarily, the Department will conduct a conference and/or hearing on the matter.

If the application is not protested, the Department will process your application and notify you of any action taken on the application. If your application is approved, the Department will send you a copy of the permit.

Please contact this office if you have any questions regarding the application.

Sincerely,

Tammy Alleman
Administrative Assistant

Alleman, Tammy

From: Alleman, Tammy
Sent: Wednesday, July 29, 2020 12:53 PM
To: 'Horsmon,Merritt'; 'Anna.Moody@deq.idaho.gov'; 'Chantilly.Higbee@deq.idaho.gov'
Subject: Request for Comments for 98-8023

Dear Interested Agencies:

The Department of Water Resources is seeking written comment and/or recommendations from your agency regarding the above referenced Water Right applications. You can find copies of the applications at: <http://www.idwr.idaho.gov/apps/ExtSearch/WRAJSearch/WRADJSearch.aspx>.

This office can publish notice of the application as soon as the initial review is completed; therefore, your prompt response to this request is appreciated. If your agency desires to formally protest the approval of the application(s), you may do so after the notice is published by filing a written protest along with a \$25.00 filing fee within 10 days after final publication. The deadline for comments on the applications is August 24, 2020.

Please contact the Northern Region Office at (208) 762-2800 if you have any questions regarding the applications.

Thank you,

Tammy

*Tammy Alleman
Administrative Assistant
Idaho Department of Water Resources
7600 N Mineral Drive, Suite 100
Coeur d'Alene, ID 83815-7763
Phone: (208) 762-2800
Fax (208) 762-2819*

Alleman, Tammy

From: Alleman, Tammy
Sent: Wednesday, July 29, 2020 12:52 PM
To: 'BFHLegals@bonnersferryherald.com'
Subject: Legal Notice
Attachments: Legal Notice.docx

Please publish the enclosed legal notice in the **Bonners Ferry Herald** on the dates indicated **August 6th & August 13th, 2020** (once a week for two consecutive weekly issues). If you cannot publish the notice on the proposed dates, please contact us immediately. Please send a proof once you have the article ready for print for our review.

An affidavit of publication must be submitted to the Department along with the publication bill. Please send the affidavit and bill to this office before **August 24, 2020**. Your cooperation is appreciated.

Thank you,

Tammy

*Tammy Alleman
Administrative Assistant
Idaho Department of Water Resources
7600 N Mineral Drive, Suite 100
Coeur d'Alene, ID 83815-7763
Phone: (208) 762-2800
Fax (208) 762-2819*

The following application(s) have been filed to appropriate the public waters of the State of Idaho:

98-8023

AMY J STOFFEL

LINDA L STOFFEL

PO BOX 84

BONNERS FERRY, ID 83805-0084

Point of Diversion SWSE

S34 T65N R02E

BOUNDARY County

Source ROUND PRAIRIE CREEK

Tributary MOYIE RIVER

Use: IRRIGATION

04/15 to 10/31

Total Diversion: 0.06 CFS

Date Filed: 07-10-2020

Place Of Use: IRRIGATION

T65N R02E S34 SWSE

Total Acres: 2

Permits will be subject to all prior water rights. For additional information concerning the property location, contact the Northern office at (208)762-2800; or for a full description of the right(s), please see <https://idwr.idaho.gov/apps/ExtSearch/WRAApplicationResults/>. Protests may be submitted based on the criteria of Idaho Code § 42-203A. Any protest against the approval of this application must be filed with the Director, Dept. of Water Resources, Northern Region, 7600 N MINERAL DR STE 100, COEUR D ALENE ID 83815-7763 together with a protest fee of \$25.00 for each application on or before 8/24/2020. The protestant must also send a copy of the protest to the applicant.

GARY SPACKMAN, Director

Published on 8/6/2020 and 8/13/2020