

RECEIVED

JAN 17 2020

DEPARTMENT OF
WATER RESOURCES

42-222 POD - 07/18

STATE OF IDAHO
DEPARTMENT OF WATER RESOURCES

APPLICATION FOR TRANSFER OF WATER RIGHT – POINT(S) OF DIVERSION

This form may be used to apply to change and/or add points of diversion for existing water rights and to report an ownership change for a water right(s) in connection with the proposed point of diversion change(s). Do not use this form to apply for changes to other elements of a water right. See the [Application for Transfer Instructions](#) for help completing this form and for mailing addresses of Department offices where your application can be submitted.

Check all that apply:

- ☒ Change diversion point(s) ☒ Add diversion point(s) ☐ Ownership change ☐ Ownership split
☐ Transfer is for changes pursuant to [Idaho Code § 42-221.O.8](#). Attach an explanation and any supporting documentation.

1. **APPLICANT(S)** Beyeler Ranches LLC Phone 208-940-02232. **MAILING ADDRESS** 4861 Lemhi Road City LeadoreState ID Zip 83464 Email _____

- ☐ If the applicant is not an individual and not registered to do business in the State of Idaho, attach documentation identifying officers authorized to sign for the applicant.
☐ If the applicant is not the current water right(s) owner, attach documentation of authority to file the application.
☐ If the application includes a change in ownership of water right(s), attach a copy of the conveyance document, such as a warranty deed, court decree, contract of sale, etc. The conveyance document must include a legal description of the property conveyed or description of the water right if no land is conveyed. Additional fee(s) are required for water right ownership changes; see Item 9 for the [fee schedule](#).

If the ownership change resulted in the water right(s) being split, how did the division occur? Mark one:

- ☐ The water rights or claims were divided as specifically identified in a deed, contract, or other conveyance document.
☐ The water rights or claims were divided proportionately based on the portion of their place(s) of use acquired by the new owner.

- ☐ If the application is not signed by the applicant, attach a Power of Attorney or other documentation providing authority to sign for the applicant.

3. **LIST WATER RIGHT NUMBER(S)** 74-158, 74-159, 74-160, 74-2289

- ☒ Attach a copy of the water right(s) as recorded, available at [idwr.idaho.gov](#), *Water Right Transfers, Step 1*, or by contacting any Department office.

4. **TOTAL AMOUNT OF WATER** transferred is 6.74 cubic feet per second and/or _____ acre-feet per annum.
(diversion rate) (storage volume)5. **POINT OF DIVERSION** – Describe all the point(s) of diversion to be included on the water right(s) after the proposed change.

- ☐ Attach Eastern Snake Plain Aquifer (ESPA) analysis if this transfer proposes to change a point of diversion affecting the ESPA. ESPA analysis information is available at [idwr.idaho.gov](#), *Water Rights, Water Right Transfers, Modeling Resources*.

New?	Lot	¼	¼	¼	Sec	Twp	Rge	County	Source	Local name or tag #
Yes			SW	SW	23	16N	26E	Lemhi	Canyon Creek	
No			NE	NW	28	16N	26 E	Lemhi	Lemhi River	

6. GENERAL INFORMATION

- a. Describe the complete diversion system, including how you will accommodate a measuring device and lockable controlling works should they be required now or in the future:

A new controllable, lockable steel head gate structure, followed by an open ditch to a new fish screen, and then a new pipeline with an in-line flow meter will be installed after the fish screen

- b. Who owns the property at the point(s) of diversion? Karl Tyler

If other than the applicant, describe the arrangement enabling the applicant to access the property for the diversion system:

See attached permission letter signed by Karl Tyler, Leadore Land Partners

- c. To your knowledge, has/is any portion of the water right(s) proposed to be changed:

Yes No

- ☐ ☒ undergone a period of five or more consecutive years of non-use,
☐ ☒ currently used in a mitigation plan limiting the use of water under the right(s), or
☐ ☒ currently enrolled in a Federal set-aside program limiting the use of water under the right(s)?

If yes, describe:

- d. Is any portion of the water right(s) proposed to be changed currently leased to the Water Supply Bank? ☐ Yes ☒ No

- ☐ If yes and there are multiple owners, attach a Lessor Designation form.
☐ If yes, the individual owner or designated lessor must complete, sign and attach an IRS Form W-9.
(Disregard if these items are on file and ownership has not changed.)

7. **MAP** – ☒ Attach a map of the diversion, measurement, control and distribution system. Include the place of use if a split of the water right occurred. Clearly label the map with township, range, section and ¼ ¼ of section information. You may create a map at idwr.idaho.gov, Water Rights, Water Right Transfers, File a Transfer Application, Step 2C.

8. **SIGNATURE** – The information in this application is true to the best of my knowledge. I understand any willful misrepresentations in this application may result in rejection of the application or cancellation of an approval.

Merrill D. Beyeler
Signature of applicant or authorized agent

Merrill Beyeler
Print name and title if applicable

12/20/19
Date

Signature of applicant or authorized agent

Print name and title if applicable

Date

9. **FEE** – ☒ The application filing fee provided in Idaho Code § 42-221.O, must be submitted with the application for transfer. Applications for changes pursuant to Idaho Code § 42-221.O.8. require a filing fee of \$50 per water right. All other application fees are based on the total amount of water proposed for transfer in Item 4: the larger fee for either cubic feet per second (diversion rate) or acre-feet per annum (storage volume). The Fee Schedule is available at www.idwr.idaho.gov, Water Right Transfers, Step 4 and in the Application for Transfer Instructions.

FOR DEPARTMENT USE ONLY

Transfer includes 11 pages of attachments. Received by KM Date 1/17/2020

Fee paid \$950 Date 1-17-2020 Receipted by KM Receipt # C108238

Preliminary review by Dave Betts Date _____ Active in the Water Supply Bank? Yes ☐ No ☒

W-9 received? Yes ☐ No ☐ Name on W-9 _____ W-9 forwarded to fiscal? Yes ☐ No ☐

(Do NOT scan the W-9 – confidential information is held by fiscal only)

2



A horizontal number line representing distance in miles. The line starts at 0 and ends at 0.5. Major tick marks are labeled at 0, 0.125, 0.25, and 0.5. There are 15 equal intervals between 0 and 0.5, with tick marks at every interval. The word "Miles" is written below the line.

**IDAHO DEPARTMENT OF WATER RESOURCES
APPLICATION FOR TRANSFER OF WATER RIGHT
PART 2A**

Current Water Right No.: 74-158

Current Owner: BEYELER RANCHES LLC

Priority Date: 7/1/1876

Origin: Water Right

Status: Active

Basis: Decreed

Source

CANYON CREEK
LEMHI RIVER

Tributary

LEMHI RIVER
SALMON RIVER

Beneficial Use

IRRIGATION

From To

03/15 to 11/15

Total Diversion

Diversion Rate

5 CFS

5 CFS

Annual Volume

Location of Point(s) of Diversion

CANYON CREEK
LEMHI County

SE1/4SE1/4 Sec. 22, Twp 16N, Rge 26E B.M.

CANYON CREEK
LEMHI County

SW1/4SE1/4 Sec. 22, Twp 16N, Rge 26E B.M.

LEMHI RIVER
LEMHI County

NE1/4NW1/4 Sec. 28, Twp 16N, Rge 26E B.M.

Place of Use

IRRIGATION Within LEMHI County

T16N R26E S21	NESW	31.60	T16N R26E S21	SESW	13.60
T16N R26E S21	NESE	33.50	T16N R26E S21	NWSE	40.00
T16N R26E S21	SWSE	39.30	T16N R26E S21	SESE	29.90
T16N R26E S27	SWNE	31.10	T16N R26E S27	SWNW	33.20
T16N R26E S27	SENW	40.00	T16N R26E S27	NESW	37.80
T16N R26E S27	NWSW	28.30	T16N R26E S28	NENE	35.90
T16N R26E S28	NWNE	40.00	T16N R26E S28	SWNE	28.10
T16N R26E S28	SENE	40.00	T16N R26E S28	NENW	11.90
T16N R26E S28	NWNW	3.60	T16N R26E S28	SWNW	5.90
T16N R26E S28	SENW	19.10	T16N R26E S28	NESE	30.10
T16N R26E S28	NWSE	0.40			

Total Acres: 573.3

Conditions of Approval:

1. R59 This right when combined with all other rights shall provide no more than 3.5 afa per acre at the field headgate for irrigation of the place of use.
2. X49 Prior to diversion of water under this approval, the right holder shall provide a means of measurement acceptable to the department for measuring the flow in Canyon Creek at the original points of diversion and at the point of diversion from the Lemhi River.
3. T07 The right holder shall accomplish the change authorized by this transfer within one year of the date of this approval.
4. X35 Rights 74-31, 74-158, 74-159, 74-160, 74-871, 74-2289, 74-2326 and 74-7185 when combined shall not exceed the irrigation of 573.3 acres.
5. T08 Failure of the right holder to comply with the conditions of this transfer is cause for the Director to rescind approval of the transfer.
6. 029 Prior to the diversion and use of water under this approval, the right holder shall comply with all fish screening and/or fish passage requirements of the Idaho Department of Fish and Game.
7. T19 Pursuant to Section 42-1412(6), Idaho Code, this water right is subject to such general provisions necessary for the definition of the rights or for the efficient administration of water rights as may be determined by the Snake River Basin Adjudication court at a point in time no later than the entry of the final unified decree.
8. X27 This right is limited to the irrigation of 189.2 acres within the authorized place of use in a single irrigation season.
9. R43 The right holder shall maintain a measuring device and lockable controlling works of a type approved by the Department in a manner that will provide the watermaster suitable control of the diversion(s).
10. R05 Use of water under this right will be regulated by two watermasters with responsibility for the distribution of water among appropriators within both water districts. At the time of this approval, this water right is within State Water District No. 74 & 74-VV.
11. 004 This right does not grant any right-of-way or easement across the land of another.

Decreed Date: 7/9/2007

**IDAHO DEPARTMENT OF WATER RESOURCES
APPLICATION FOR TRANSFER OF WATER RIGHT
PART 2A**

Current Water Right No.: 74-159

Current Owner: BEYELER RANCHES LLC

Priority Date: 7/1/1876

Origin: Water Right

Status: Active

Basis: Decreed

Source

CANYON CREEK
LEMHI RIVER

Tributary

LEMHI RIVER
SALMON RIVER

Beneficial Use

IRRIGATION

From To

3/15 to 11/15

Total Diversion

Diversion Rate

0.5 CFS

0.5 CFS

Annual Volume

Location of Point(s) of Diversion

CANYON CREEK

SW1/4SE1/4

Sec. 22, Twp 16N, Rge 26E B.M.

LEMHI County

LEMHI RIVER

NE1/4NW1/4

Sec. 28, Twp 16N, Rge 26E B.M.

LEMHI County

CANYON CREEK

SE1/4SE1/4

Sec. 22, Twp 16N, Rge 26E B.M.

LEMHI County

Place of Use

IRRIGATION Within LEMHI County

T16N R26E S21	NESW	31.60	T16N R26E S21	SESW	13.60
T16N R26E S21	NESE	33.50	T16N R26E S21	NWSE	40.00
T16N R26E S21	SWSE	39.30	T16N R26E S21	SESE	29.90
T16N R26E S27	SWNE	31.10	T16N R26E S27	SWNW	33.20
T16N R26E S27	SESW	40.00	T16N R26E S27	NESW	37.80
T16N R26E S27	NWSW	28.30	T16N R26E S28	NENE	35.90
T16N R26E S28	NWNE	40.00	T16N R26E S28	SWNE	28.10
T16N R26E S28	SENE	40.00	T16N R26E S28	NENW	11.90
T16N R26E S28	NWNW	3.60	T16N R26E S28	SWNW	5.90
T16N R26E S28	SESW	19.10	T16N R26E S28	NESE	30.10
T16N R26E S28	NWSE	0.40			

Total Acres: 573.3

Conditions of Approval:

1. X49 The right holder shall provide a means of measurement acceptable to the department for measuring the flow in Canyon Creek at the original points of diversion and at the point of diversion from the Lemhi River.
2. X35 Rights 74-31, 74-158, 74-159, 74-160, 74-871, 74-2289, 74-2326 and 74-7185 when combined shall not exceed the irrigation of 573.3 acres.
3. R59 This right when combined with all other rights shall provide no more than 3.5 afa per acre at the field headgate for irrigation of the place of use.
4. 029 Prior to the diversion and use of water under this approval, the right holder shall comply with all fish screening and/or fish passage requirements of the Idaho Department of Fish and Game.
5. 004 This right does not grant any right-of-way or easement across the land of another.
6. X27 This right is limited to the irrigation of 39.0 acres within the authorized place of use in a single irrigation season.
7. R43 The right holder shall maintain a measuring device and lockable controlling works of a type approved by the Department in a manner that will provide the watermaster suitable control of the diversion(s).
8. R05 Use of water under this right will be regulated by two watermasters with responsibility for the distribution of water among appropriators within both water districts. At the time of this approval, this water right is within State Water District No. 74 & 74-W.
9. C18 This partial decree is subject to such general provisions necessary for the definition of the rights or for the efficient administration of the water rights as may be ultimately determined by the Court at a point in time no later than the entry of a final unified decree. Section 42-1412(6), Idaho Code.
10. T08 Failure of the right holder to comply with the conditions of this transfer is cause for the Director to rescind approval of the transfer.
11. T07 The right holder shall accomplish the change authorized by this transfer by May 6, 2012.

Decreed Date: 6/29/2011

**IDAHO DEPARTMENT OF WATER RESOURCES
APPLICATION FOR TRANSFER OF WATER RIGHT
PART 2A**

Current Water Right No.: 74-2289

Current Owner: BEYELER RANCHES LLC
Priority Date: 3/7/1944
Origin: Water Right
Status: Active
Basis: Decreed

Source

CANYON CREEK
LEMHI RIVER

Tributary

LEMHI RIVER
SALMON RIVER

Beneficial Use

IRRIGATION

From To

03/15 to 11/15

Total Diversion

Diversion Rate

0.74 CFS

0.74 CFS

Annual Volume

Location of Point(s) of Diversion

CANYON CREEK
LEMHI County

SE1/4SE1/4 Sec. 22, Twp 16N, Rge 26E B.M.

CANYON CREEK
LEMHI County

SW1/4SE1/4 Sec. 22, Twp 16N, Rge 26E B.M.

LEMHI RIVER
LEMHI County

NE1/4NW1/4 Sec. 28, Twp 16N, Rge 26E B.M.

Place of Use

IRRIGATION Within LEMHI County

T16N R26E S21	NESW	31.60	T16N R26E S21	SESW	13.60
T16N R26E S21	NESE	33.50	T16N R26E S21	NWSE	40.00
T16N R26E S21	SWSE	39.30	T16N R26E S21	SESE	29.90
T16N R26E S27	SWNE	31.10	T16N R26E S27	SWNW	33.20
T16N R26E S27	SENE	40.00	T16N R26E S27	NESW	37.80
T16N R26E S27	NWSW	28.30	T16N R26E S28	NENE	35.90
T16N R26E S28	NWNE	40.00	T16N R26E S28	SWNE	28.10
T16N R26E S28	SENE	40.00	T16N R26E S28	NENW	11.90
T16N R26E S28	NWNW	3.60	T16N R26E S28	SWNW	5.90
T16N R26E S28	SENE	19.10	T16N R26E S28	NESE	30.10
T16N R26E S28	NWSE	0.40			

Total Acres: 573.3

Conditions of Approval:

1. X27 This right is limited to the irrigation of 35.6 acres within the authorized place of use in a single irrigation season.
2. 029 Prior to the diversion and use of water under this approval, the right holder shall comply with all fish screening and/or fish passage requirements of the Idaho Department of Fish and Game.
3. T08 Failure of the right holder to comply with the conditions of this transfer is cause for the Director to rescind approval of the transfer.
4. R43 The right holder shall maintain a measuring device and lockable controlling works of a type approved by the Department in a manner that will provide the watermaster suitable control of the diversion(s).
5. X35 Rights 74-31, 74-158, 74-159, 74-160, 74-871, 74-2289, 74-2326 and 74-7185 when combined shall not exceed the irrigation of 573.3 acres.
6. T07 The right holder shall accomplish the change authorized by this transfer within one year of the date of this approval.
7. R59 This right when combined with all other rights shall provide no more than 3.5 afa per acre at the field headgate for irrigation of the place of use.
8. 004 This right does not grant any right-of-way or easement across the land of another.
9. T19 Pursuant to Section 42-1412(6), Idaho Code, this water right is subject to such general provisions necessary for the definition of the rights or for the efficient administration of water rights as may be determined by the Snake River Basin Adjudication court at a point in time no later than the entry of the final unified decree.
10. R05 Use of water under this right will be regulated by two watermasters with responsibility for the distribution of water among appropriators within both water districts. At the time of this approval, this water right is within State Water District No. 74 & 74-VV.
11. X49 Prior to diversion of water under this approval, the right holder shall provide a means of measurement acceptable to the department for measuring the flow in Canyon Creek at the original points of diversion and at the point of diversion from the Lemhi River.

Decreed Date: 7/19/2007

**IDAHO DEPARTMENT OF WATER RESOURCES
APPLICATION FOR TRANSFER OF WATER RIGHT
PART 2A**

Current Water Right No.: 74-160

Current Owner: BEYELER RANCHES LLC
Priority Date: 7/1/1877
Origin: Water Right
Status: Active
Basis: Decreed

Source

CANYON CREEK
LEMHI RIVER

Tributary

LEMHI RIVER
SALMON RIVER

Beneficial Use

IRRIGATION

From To

03/15 to 11/15

Total Diversion

Diversion Rate

0.5 CFS

0.5 CFS

Annual Volume

Location of Point(s) of Diversion

CANYON CREEK

LEMHI County

SW1/4SE1/4

Sec. 22, Twp 16N, Rge 26E B.M.

CANYON CREEK

LEMHI County

SE1/4SE1/4

Sec. 22, Twp 16N, Rge 26E B.M.

LEMHI RIVER

LEMHI County

NE1/4NW1/4

Sec. 28, Twp 16N, Rge 26E B.M.

Place of Use

IRRIGATION Within LEMHI County

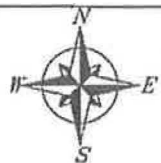
T16N R26E S21	NESW	31.60	T16N R26E S21	SESW	13.60
T16N R26E S21	NESE	33.50	T16N R26E S21	NWSE	40.00
T16N R26E S21	SWSE	39.30	T16N R26E S21	SESE	29.90
T16N R26E S27	SWNE	31.10	T16N R26E S27	SWNW	33.20
T16N R26E S27	SENE	40.00	T16N R26E S27	NESW	37.80
T16N R26E S27	NWSW	28.30	T16N R26E S28	NENE	35.90
T16N R26E S28	NWNE	40.00	T16N R26E S28	SWNE	28.10
T16N R26E S28	SENE	40.00	T16N R26E S28	NENW	11.90
T16N R26E S28	NWNW	3.60	T16N R26E S28	SWNW	5.90
T16N R26E S28	SENE	19.10	T16N R26E S28	NESE	30.10
T16N R26E S28	NWSE	0.40			

Total Acres: 573.3

Conditions of Approval:

1. X27 This right is limited to the irrigation of 15.5 acres within the authorized place of use in a single irrigation season.
2. R59 This right when combined with all other rights shall provide no more than 3.5 afa per acre at the field headgate for irrigation of the place of use.
3. 029 Prior to the diversion and use of water under this approval, the right holder shall comply with all fish screening and/or fish passage requirements of the Idaho Department of Fish and Game.
4. T07 The right holder shall accomplish the change authorized by this transfer within one year of the date of this approval.
5. T08 Failure of the right holder to comply with the conditions of this transfer is cause for the Director to rescind approval of the transfer.
6. R43 The right holder shall maintain a measuring device and lockable controlling works of a type approved by the Department in a manner that will provide the watermaster suitable control of the diversion(s).
7. T19 Pursuant to Section 42-1412(6), Idaho Code, this water right is subject to such general provisions necessary for the definition of the rights or for the efficient administration of water rights as may be determined by the Snake River Basin Adjudication court at a point in time no later than the entry of the final unified decree.
8. X49 Prior to diversion of water under this approval, the right holder shall provide a means of measurement acceptable to the department for measuring the flow in Canyon Creek at the original points of diversion and at the point of diversion from the Lemhi River.
9. 004 This right does not grant any right-of-way or easement across the land of another.
10. R05 Use of water under this right will be regulated by two watermasters with responsibility for the distribution of water among appropriators within both water districts. At the time of this approval, this water right is within State Water District No. 74 & 74-W.
11. X35 Rights 74-31, 74-158, 74-159, 74-160, 74-871, 74-2289, 74-2326 and 74-7185 when combined shall not exceed the irrigation of 573.3 acres.

Decreed Date: 7/19/2007



DRAWING IS REDUCED TO 50%
OF FULL SCALE

1" = 100'
BAR IS 1 INCH ON ORIGINAL DRAWING,
IF NOT 1 INCH ON THIS SHEET,
ADJUST SCALES ACCORDINGLY.

GENERAL NOTES

INSTALL NEW STEEL MODULAR CLOSED DRUM FISH SCREEN.
STRUCTURE DRUM TO BE A 24"X 6' PERFORATED PLATE DRUM AND
POWERED WITH PADDLEWHEEL.

DESIGN FLOW=8 CFS AT 100% SUBMERGENCE
FLOW AGREEMENT = 7.7 CFS

INSTALLATION OF SCREEN, PADDLE WHEEL, TRASH RACK, AND
MECHANICAL APPURTENANCES TO BE COMPLETED BY IDFG

EXCAVATED MATERIAL SHALL BE USED TO REGRADE DITCH. PROVIDE
FILL AROUND NEW STRUCTURE AND BUILD UP DITCH BANKS UPSTREAM
OF NEW STRUCTURE.

CONSTRUCT A TEMPORARY BYPASS CHANNEL IF NEEDED AND FILL IN
AFTER PROJECT IS COMPLETE. ALL BYPASSED WATER MUST BE
SCREENED IN A MANNER ACCEPTABLE TO THE IDFG ENGINEER.
CONSTRUCTION OF THE SCREEN SHOULD BE COORDINATED WITH
LANDOWNER/WATER USERS FOR OPTIMAL USE.

STRIP TOPSOIL AND STOCKPILE. REPLACE UPON COMPLETION OF
WORK AND RESEED WITH GRASSES SPECIFIED IN CONTRACT
DOCUMENTS. DISTURBANCE OF EXISTING VEGETATION ON DITCH BANK
AND RIVER BANK SHALL BE KEPT TO A MINIMUM.

CONFIRM BYPASS OUTFALL SITE WITH THE IDFG ENGINEER.

MAINTAIN MINIMUM 1.5' OF COVER OVER TOP OF BYPASS PIPE, PROVIDE
FILL MATERIAL AND MOUND AS NECESSARY.

CONTRACTOR SHALL LOCATE ANY UTILITIES ON SITE PRIOR TO
EXCAVATION. ANY UTILITIES DAMAGED DURING CONSTRUCTION SHALL
BE REPAIRED AT THE CONTRACTOR'S EXPENSE.

RIPRAP WORK REQUIRED, SEE PLAN VIEW FOR LOCATIONS AND SIZE.
ROCK TO BE PLACED OVER GEOTEXTILE FILTER FABRIC (CONTECH
C-80HW OR EQUIVALENT) INSTALLED PER MANUFACTURER'S
RECOMMENDATIONS. CARE SHOULD BE TAKEN WHEN PLACING ROCK
TO AVOID DAMAGING GEOTEXTILE.

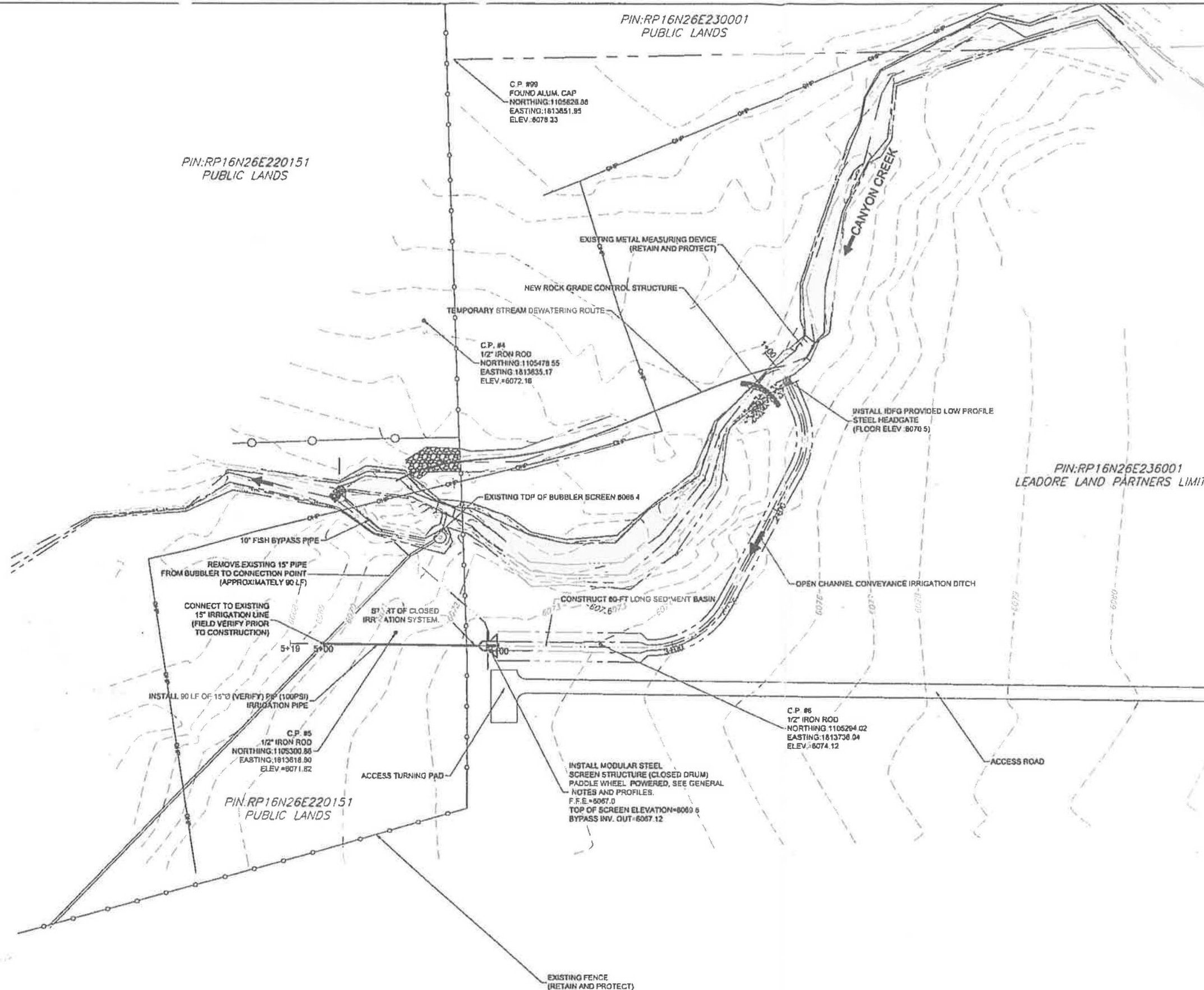
INSTALL NON-STANDARD 4.25" DIAMETER ORIFICE AT BYPASS OUTLET
FROM STRUCTURE.

LEGEND

	EXISTING	PROPOSED
FLOW LINE OF DITCH	---	---
DITCH TOE OF BANK	---	---
DITCH TOP OF BANK	---	---
THALWEG OF STREAM	---	---
STREAM TOE OF BANK	---	---
STREAM TOP OF BANK	---	---
CONTOUR LINE	---	---
OVERHEAD POWER LINE	---	---
PHONE/COMM. LINE	---	---
FENCE LINE	---	---
CONTROL POINT	---	---
FLOW DIRECTION	---	---

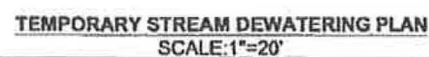
NOT APPROVED FOR CONSTRUCTION

REV.	DATE	DESCRIPTION	BY
STATE OF IDAHO			
DEPARTMENT OF FISH AND GAME			
BOISE, IDAHO			
DESIGNED	JSR	CANYON CREEK LCC-02 FISH SCREEN DESIGN	
DRAWN	JSR		
CHECKED	PM		
DATE	10-01-2018	OVERALL SITE PLAN	
SCALE	1"=20'		
APPROVED			
CHIEF, BUREAU OF ENGINEERING		DIRECTOR	
DWG: LCC-02 IDFG 10-09-2018 DWG		SHEET 1 OF 3	

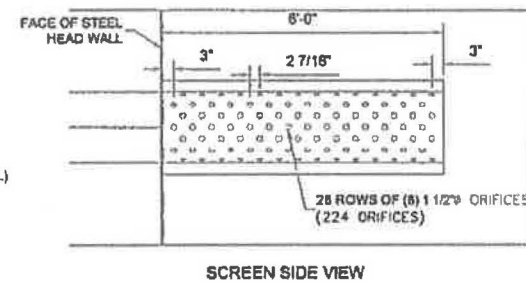
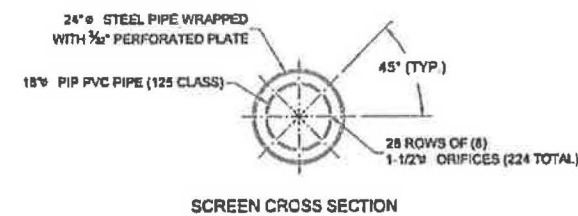


0 1

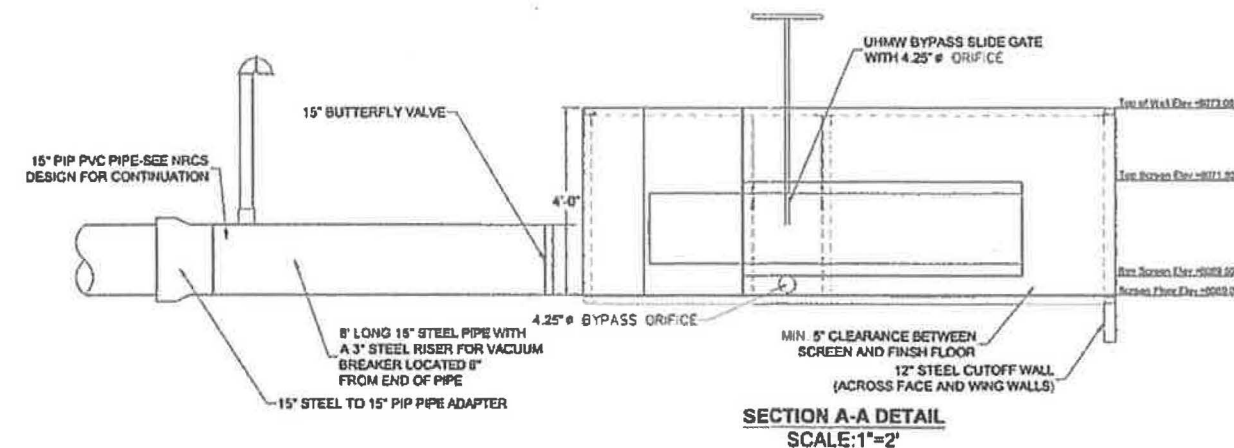
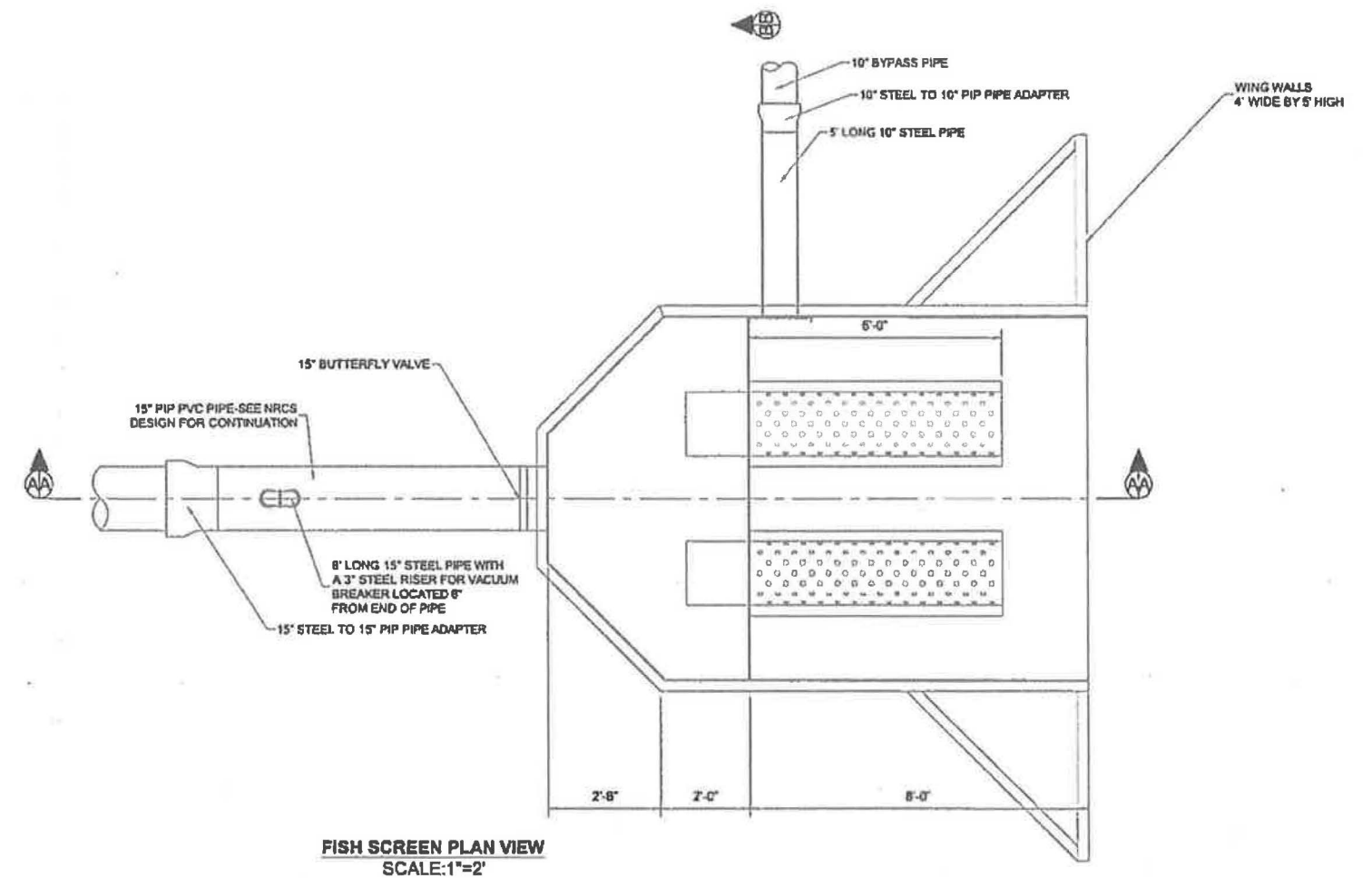
0.4 MILES FROM LC-03 FISH SCREEN



REV	DATE	DESCRIPTION	BY
<p style="text-align: center;">STATE OF IDAHO DEPARTMENT OF FISH AND GAME BOISE, IDAHO</p>			
DESIGNED	JSR	<p style="text-align: center;">CANYON CREEK LCC-02 FISH SCREEN DESIGN</p> <p style="text-align: center;">ACCESS AND DEWATERING PLAN</p>	
DRAWN	JSR		
CHECKED	PM		
DATE	10-01-2019		
SCALE	1"=100'		
APPROVED		APPROVED	
CHIEF, BUREAU OF ENGINEERING		DIRECTOR	
DWG. LCC-02-1010 10-09-2019 DWG		SHEET 8 OF 8	

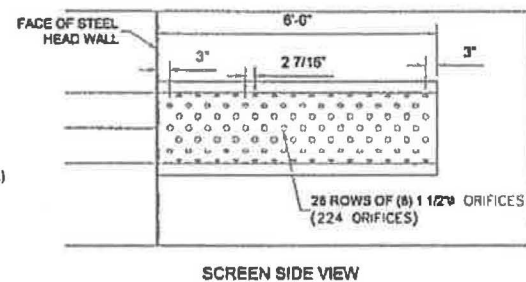
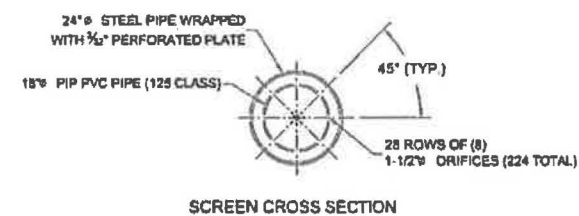


FISH EQUALIZER DETAIL
SCALE: 1"=2'

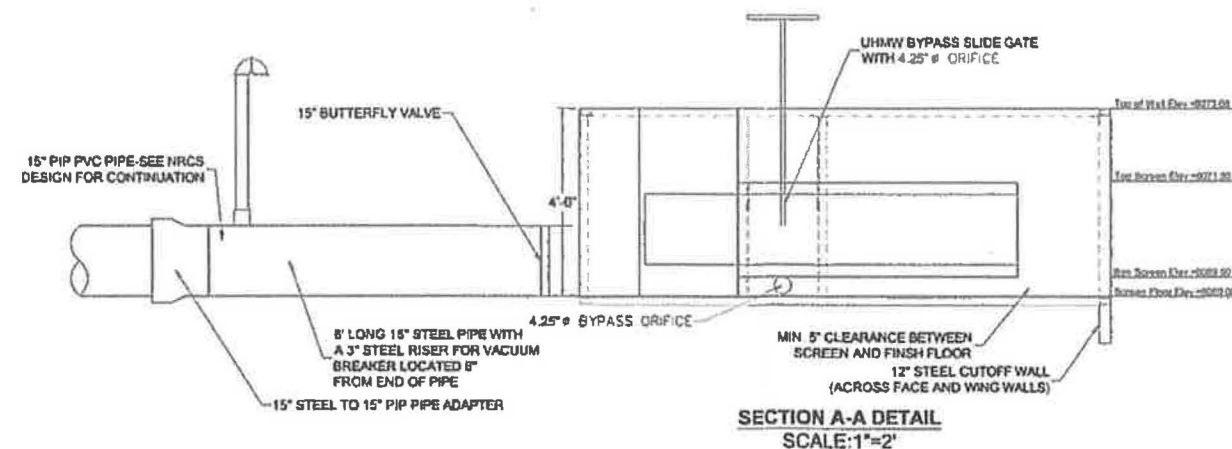
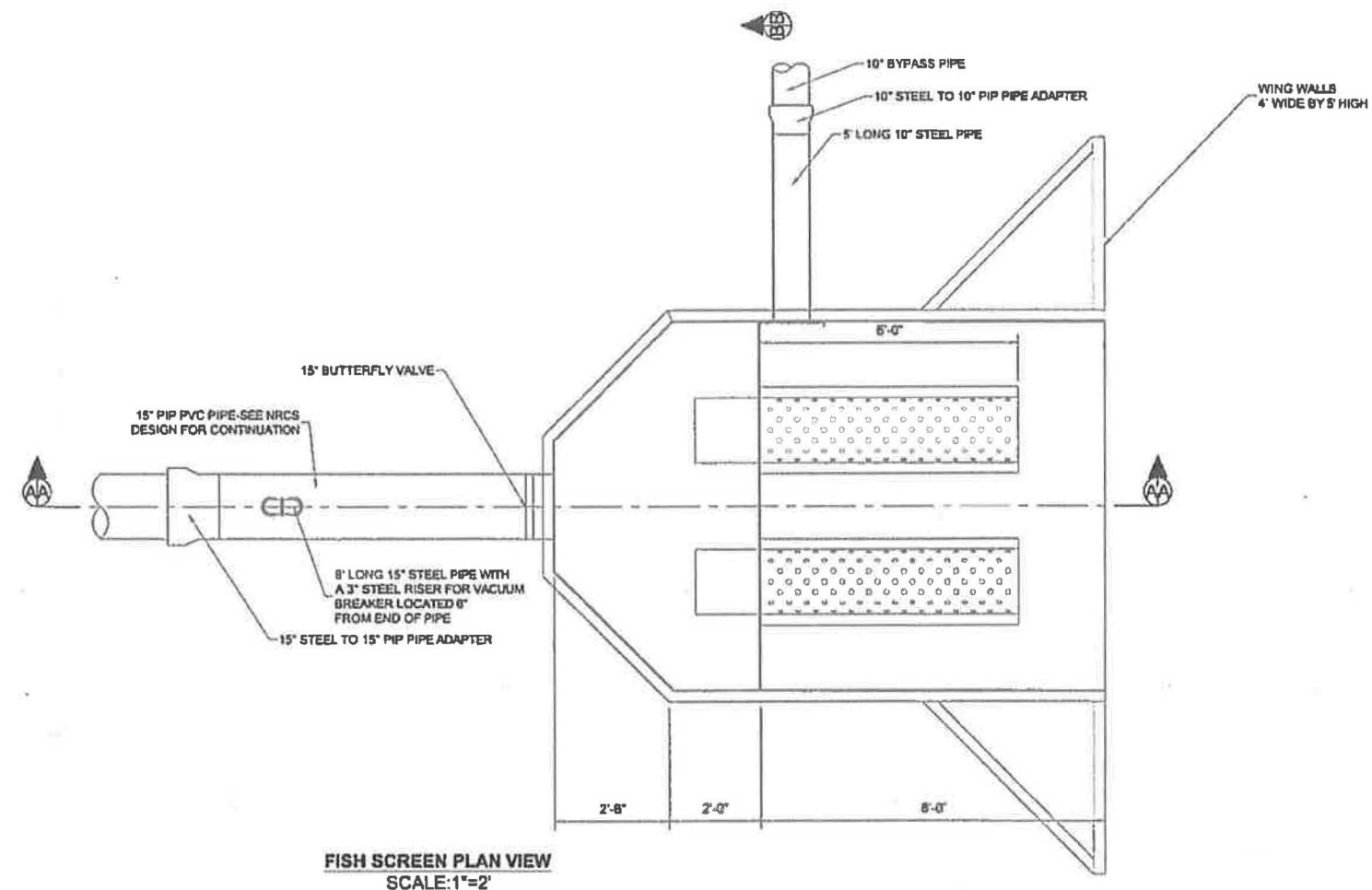


NOT APPROVED FOR CONSTRUCTION

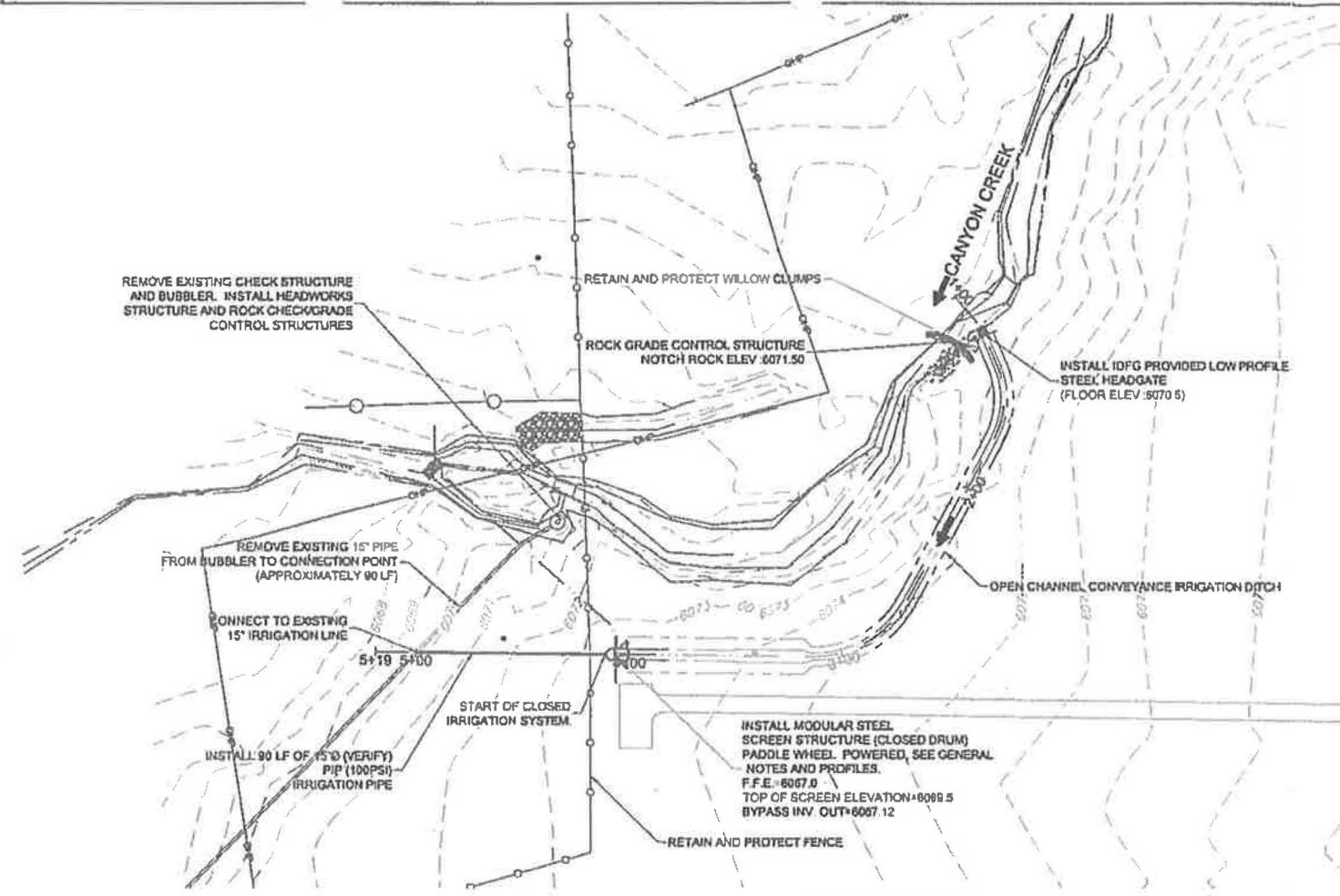
REV	DATE	DESCRIPTION	BY
STATE OF IDAHO			
DEPARTMENT OF FISH AND GAME			
BOISE, IDAHO			
DESIGNED	JSD	CANYON CREEK LCC-02	
DRAWN	JSD	FISH SCREEN DESIGN	
CHECKED	PM	FISH SCREEN DETAILS	
DATE	10-01-2018		
SCALE	NTS		
APPROVED		APPROVED	
CHIEF, BUREAU OF ENGINEERING		DIRECTOR	
DWG LCC-02 (070) 10-08-2018 DWG		SHEET 3 OF 3	



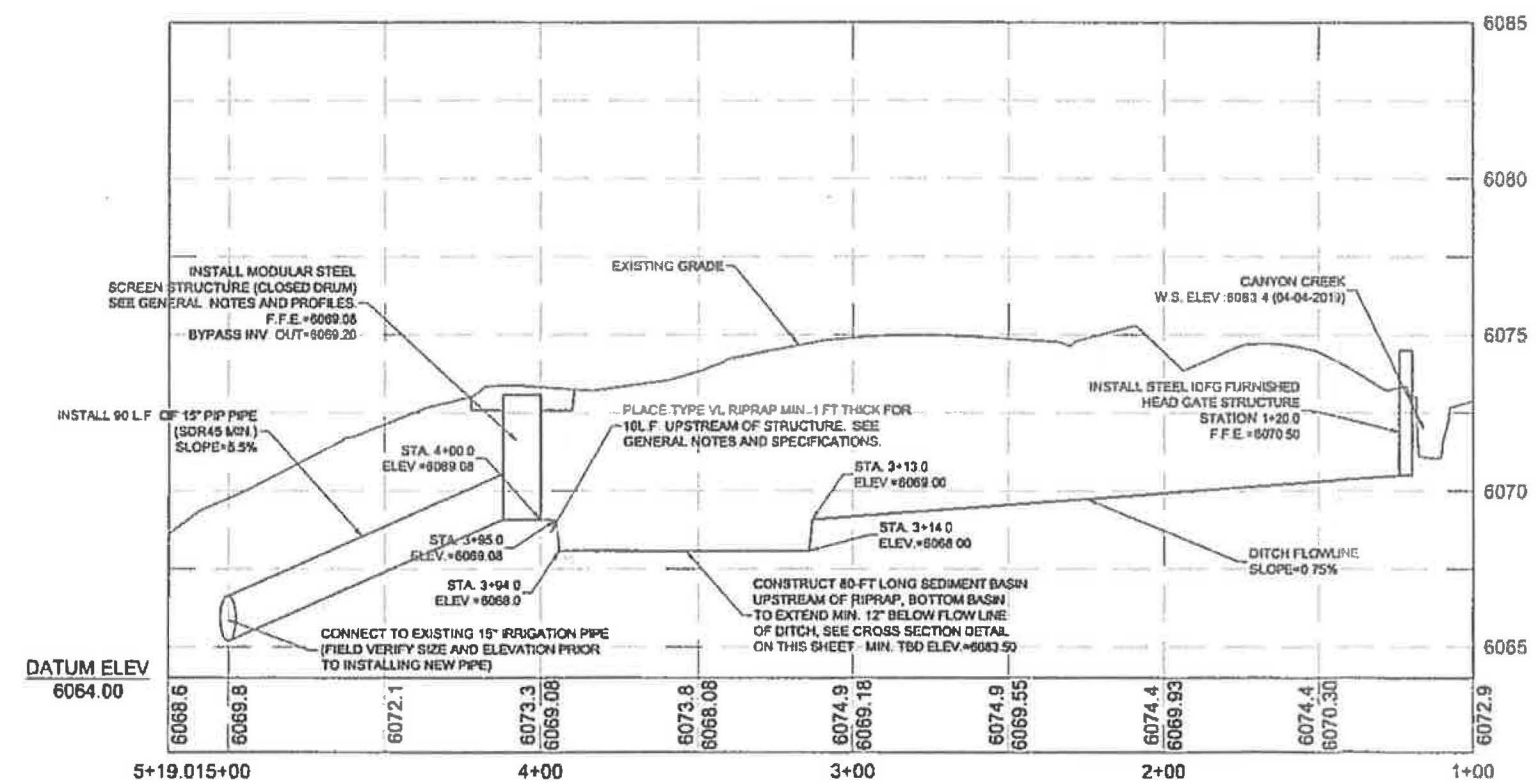
FISH EQUALIZER DETAIL
SCALE: 1"=2'



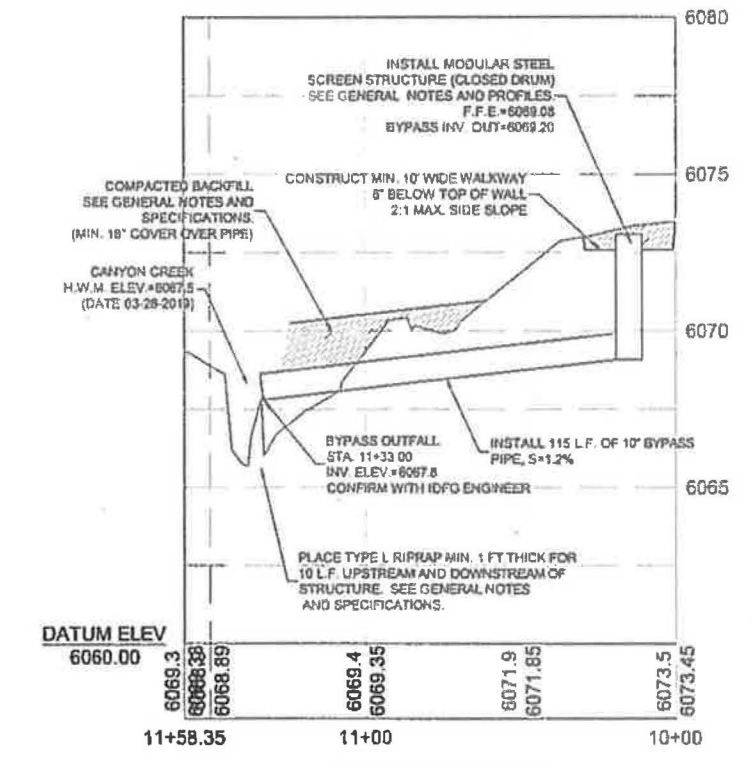
NOT APPROVED FOR CONSTRUCTION			
REV	DATE	DESCRIPTION	BY
STATE OF IDAHO			
DEPARTMENT OF FISH AND GAME			
BOISE, IDAHO			
DESIGNED	JSB	CANYON CREEK LCC-02	
DRAWN	JSB	FISH SCREEN DESIGN	
CHECKED	PM	FISH SCREEN DETAILS	
DATE:	10-01-2018		
SCALE:	NTS		
APPROVED		APPROVED	
CHIEF, BUREAU OF ENGINEERING		DIRECTOR	
DWG	LCC-02 IDFG 10-05-2018 DWG	SHEET	3 OF 5



IRRIGATION PLAN
SCALE: 1"=40'



IRRIGATION PROFILE
1"=40' H
1"=4' V



BYPASS PIPE PROFILE
1"=50' H
1"=5' V

REV	DATE	DESCRIPTION	BY
STATE OF IDAHO			
DEPARTMENT OF FISH AND GAME			
BOISE, IDAHO			
DESIGNED	JSB	CANYON CREEK LCC-02	
DRAWN	JSB	FISH SCREEN DESIGN	
CHECKED	PM		
DATE	10-01-2018	PROPOSED DITCH PLAN & PROFILE	
SCALE	1"=20'		
APPROVED		APPROVED	
CHEF, BUREAU OF ENGINEERING		DIRECTOR	
DWG LCC-02 IDFG 10-06-2018 DWG		SHEET	2 OF 3



State of Idaho

DEPARTMENT OF WATER RESOURCES

322 E FRONT ST STE 648 PO BOX 83720 • BOISE, ID 83720-0098

Phone: (208)287-4800 • Fax: (208)287-6700 • Website: www.idwr.idaho.gov

Brad Little
Governor

Gary Spackman
Director

July 30, 2020

BEYELER RANCHES LLC
4861 LEMHI RD
LEADORE, ID 83464-5039

RE: Transfer No. 83870
Water Right No(s). 74-158, 74-159, 74-160, 74-2289

Dear Applicant(s):

The Department of Water Resources has received your water right transfer application. Please refer to the transfer number referenced above in all future correspondence regarding this transfer.

A legal notice of the application has been prepared and is scheduled for publication in the RECORDER HERALD on 8/6/2020 and 8/13/2020. Protests to this application may be submitted for a period ending ten (10) days after the second publication.

If the application is protested, you will be sent a copy of each protest. All protests must be resolved before the application can be considered for approval. If the protest(s) cannot be resolved voluntarily, the Department will conduct a conference and/or hearing on the matter.

If the application is not protested, the Department will process your application and notify you of any action taken on the application. If your application is approved, the Department will send you a copy of the approval document.

Please contact this office if you have any questions regarding the application.

Sincerely,

Jean Hersley
Technical Records Specialist

Legal Notice Department

Recorder Herald
PO Box 310
Salmon ID 83467

RE: Legal Ad for your paper

Dear LEGAL NOTICE DEPARTMENT:

Enclosed you will find a legal notices which we wish to have published in your newspaper on the dates indicated (once a week for two consecutive weekly issues). If you cannot publish the notice on the proposed dates, please contact us immediately.

An affidavit of publication must be submitted to the Department along with the publication bill. Please send the affidavit and bill to this office, PO Box 83720, Boise, Idaho, 83720-0098 before August 24, 2020. Your cooperation is appreciated.

Sincerely

Jean Hersley
Technical Records Specialist II
IDWR State Office
322 E Front St
Boise ID 83720
208-287-4942
jean.hersley@idwr.idaho.gov

The following application(s) have been filed to appropriate the public waters of the State of Idaho:

75-14989

WARD WM WITTE

PO BOX 282

SALMON, ID 83467-0282

Point of Diversion NESWNE S21 T19N R18E LEMHI County

Source SPRINGS Tributary SINKS

Use: DOMESTIC

01/01 to 12/31

0.04 CFS

Use: STOCKWATER

01/01 to 12/31

0.02 CFS

Total Diversion:

0.06 CFS

Date Filed: 07-02-2020

Place Of Use: DOMESTIC

T19N R18E S21 SWNE

Place Of Use: STOCKWATER

T19N R18E S21 NWNE, SWNE

This application proposes the diversion and use of water from a tributary of the Salmon Wild & Scenic River. The decreed minimum stream flow rights for the federal Wild & Scenic Rivers are subordinate to certain categories of water use and to specific amounts of water use established after the minimum stream flow. The water use proposed in this application will benefit from the subordination provision because it is for domestic and de minimis stockwater purposes.

Permits will be subject to all prior water rights. For additional information concerning the property location, contact the State office at (208) 287-4800; or for a full description of the right(s), please see

<https://idwr.idaho.gov/apps/ExtSearch/WRApplicationResults/>. Protests may be submitted based on the criteria of Idaho Code § 42-203A. Any protest against the approval of this application must be filed with the Director, Dept. of Water Resources, State Office, 322 E Front St, PO Box 83720, Boise, ID 83720 together with a protest fee of \$25.00 for each application on or before 8/24/2020. The protestant must also send a copy of the protest to the applicant.

GARY SPACKMAN, Director

Published on 8/6/2020 and 8/13/2020

NOTICE OF PROPOSED CHANGE OF WATER RIGHT
TRANSFER NO. 83870

BEYELER RANCHES LLC, 4861 LEMHI RD, LEADORE, ID 83464-5039 has filed Application No. 83870 for changes to the following water rights within LEMHI County(s): Right No(s). 74-158, 74-159, 74-160, 74-2289; to see a full description of these rights and the proposed transfer, please see <https://research.idwr.idaho.gov/apps/waterrights/querynewtransfers>. The purpose of the transfer is to change a portion of the above rights as follows:

Replace two existing points of diversion (PODs) on Canyon Creek with a single POD approximately 100 yards upstream from the original PODs. The proposed POD is 1.7 miles northeast of Leadore, in the SWSW of Sec. 23, Township 16N, Range 26E. The purpose of this transfer is to remove unscreened diversions and allow for the placement of a fish screen on the diverting works.

For additional information concerning the property location, contact IDWR State office at (208) 287-4800. Protests may be submitted based on the criteria of Idaho Code Sec. 42-222. Any protest against the proposed change must be filed with the Department of Water Resources, 322 E Front St, PO Box 83720, Boise ID 83720-0098 together with a protest fee of \$25.00 for each application on or before 8/24/2020. The protestant must also send a copy of the protest to the applicant.

GARY SPACKMAN, Director

Published on 8/6/2020 and 8/13/2020

Hersley, Jean

From: Hersley, Jean
Sent: Thursday, July 30, 2020 8:59 AM
To: rhlegals@custertel.net
Subject: Legal Notice for your paper
Attachments: Recorder Herald.doc

Dear LEGAL NOTICE DEPARTMENT:

Enclosed you will find a legal notices which we wish to have published in your newspaper on the dates indicated (once a week for two consecutive weekly issues). If you cannot publish the notice on the proposed dates, please contact us immediately. An affidavit of publication must be submitted to the Department along with the publication bill. Please send the affidavit and bill to this office, PO Box 83720, Boise, Idaho, 83720-0098 before August 24, 2020. Your cooperation is appreciated.

Sincerely

Jean Hersley
Technical Records Specialist II
IDWR State Office
322 E Front St
Boise ID 83720
208-287-4942
jean.hersley@idwr.idaho.gov



State of Idaho

DEPARTMENT OF WATER RESOURCES

322 E FRONT ST STE 648 PO BOX 83720 • BOISE, ID 83720-0098

Phone: (208)287-4800 • Fax: (208)287-6700 • Website: www.idwr.idaho.gov

Brad Little
Governor

Gary Spackman
Director

July 30, 2020

STATE OF IDAHO
DEPT OF FISH & GAME
99 HIGHWAY 93 N
SALMON, ID 83467-5292

RE: Application for Permit 75-14989
Application for Transfer No. 83870, Water Rights 74-158, 74-159, 74-160 & 74-2289

Dear Interested Party:

The Department of Water Resources (IDWR) is seeking written comment and/or recommendations from your organization regarding the above referenced water right application. You can find a copy of the application at:
<https://idwr.idaho.gov/apps/ExtSearch/WRAJSearch/WRADJSearch.aspx>.

IDWR can finish reviewing an unprotested application as soon as the protest period has past. Therefore, your prompt response to this request is appreciated. If your organization desires to formally protest the approval of this application, you may do so after the notice is published by filing a written protest along with a \$25.00 filing fee within 10 days of the final publication.

Please contact this office if you have any questions regarding the application.

Sincerely,

Jean Hersley
Technical Records Specialist 2

Enclosure(s)



State of Idaho

DEPARTMENT OF WATER RESOURCES

322 E FRONT ST STE 648 PO BOX 83720 • BOISE, ID 83720-0098

Phone: (208)287-4800 • Fax: (208)287-6700 • Website: www.idwr.idaho.gov

Brad Little
Governor

Gary Spackman
Director

July 30, 2020

WATER DISTRICT NO 74W
DEREK PAPATHEODORE
PO BOX 82
LEADORE, ID 83464-0082

RE: Transfer No. 83870

Dear Watermaster:

The Idaho Department of Water Resources (IDWR) is seeking written comment and/or recommendations from you regarding the above referenced water right application. You can find a copy of the application at:
<https://idwr.idaho.gov/apps/ExtSearch/WRAJSearch/WRADJSearch.aspx>. Please review the application, then complete the enclosed recommendation form and return it to this office within 21 days of the date of this letter.

If the application is approved, IDWR will include appropriate standard conditions of approval for a water right located within a water district, such as regulation by the watermaster, lockable controlling works, and/or measuring devices. Any special conditions or other concerns you have related to this application should be specifically addressed in your recommendation.

IDWR can finish reviewing an unprotested application as soon as the protest period has past. Your prompt response to this request will ensure that your recommendation can be considered. If IDWR has not received your written recommendation within 21 days from the date of this letter, IDWR will presume that you do not oppose approval of the application and that you have no comments for IDWR to consider.

Sincerely,

Jean Hersley
Technical Records Specialist 2

Enclosure(s)

State of Idaho
Department of Water Resources
RECOMMENDATION FORM

RE: Transfer No. 83870

Transfer Applicant's Name: BEYELER RANCHES LLC
4861 LEMHI RD
LEADORE, ID 83464-5039

Watermaster's Recommendation:

- a) _____ I do not oppose approval of this application.
- b) _____ I do not oppose approval of this application if it is conditioned
as follows:
- c) _____ I oppose approval of this application for the following reasons:
- d) _____ Additional comments:

Dated this _____ day of _____.

Watermaster's Signature

Hersley, Jean

From: Hersley, Jean
Sent: Thursday, July 30, 2020 8:59 AM
To: 'jeff.richards@idfg.idaho.gov'
Subject: Application for Transfer No. 83870 & Application for Permit 75-14989

Dear Interested Party:

The Department of Water Resources (IDWR) is seeking written comment and/or recommendations from your organization regarding the above referenced water right application. You can find a copy of the application at: <https://idwr.idaho.gov/apps/ExtSearch/WRAJSearch/WRADJSearch.aspx>.

IDWR can finish reviewing an unprotested application as soon as the protest period has past. Therefore, your prompt response to this request is appreciated. If your organization desires to formally protest the approval of this application, you may do so after the notice is published by filing a written protest along with a \$25.00 filing fee within 10 days of the final publication.

Please contact this office if you have any questions regarding the application.

*Jean Hersley
Technical Records Specialist II
Idaho Dept Water Resources
(208) 287-4942*

Hersley, Jean

From: Hersley, Jean
Sent: Thursday, July 30, 2020 8:59 AM
To: Yenter, Cindy; Clark, Cynthia Bridge; Steimke, Amy; Golden, Kala
Subject: Application for Permit 75-14989 & Application for Transfer 83870

Dear Interested Party:

The Department of Water Resources (IDWR) is seeking written comment and/or recommendations from your organization regarding the above referenced water right application. You can find a copy of the application at: <https://idwr.idaho.gov/apps/ExtSearch/WRAJSearch/WRADJSearch.aspx>.

IDWR can finish reviewing an unprotested application as soon as the protest period has past. Therefore, your prompt response to this request is appreciated. If your organization desires to formally protest the approval of this application, you may do so after the notice is published by filing a written protest along with a \$25.00 filing fee within 10 days of the final publication.

Please contact this office if you have any questions regarding the application.

*Jean Hersley
Technical Records Specialist II
Idaho Dept Water Resources
(208) 287-4942*

January 2, 2020

To Whom It May Concern:

This letter is to provide my support for the Point of Diversion transfer for Canyon Creek 2 on to my property, owned by Leadore Land Partners, as outlined in the application packet.

I support the project and will provide Idaho Department of Fish and Game with access to construct a new point of diversion and associated screen on my property on Canyon Creek, as well as access to maintain the screen.

Thank you,



Karl Tyler
Leadore Land Partners
(406) 460-2438
ktyler@karltylerchevrolet.com



IDAHO WATER RESOURCE BOARD

Brad Little
Governor

Roger W. Chase
Chairman
Pocatello
District 4

Jeff Raybould
Vice-Chairman
St. Anthony
At Large

Vince Alberdi
Secretary
Kimberly
At Large

Peter Van Der Meulen
Hailey
At Large

Albert Barker
Boise
District 2

John "Bert" Stevenson
Rupert
District 3

Dale Van Stone
Hope
District 1

Jo Ann Cole-Hansen
Lewiston
At Large

December 20, 2019

RE: Application for Transfer of a Water Right – Points of Diversion

Enclosed is an application for transfer of a water right for Beyeler Ranches, LLC. The water rights proposed to be transferred are attached to An Agreement Not To Divert between the Idaho Water Resource Board and Beyeler Ranches LLC (agreement executed May 2011 with a term ending on November 16, 2030). The proposed point of diversion changes are intended to accommodate a new fish screen that will be constructed and installed by the Idaho Department Fish and Game Screen Shop. Installation is scheduled for April 2020.

If you have any questions or need additional information, please do not hesitate to contact me.

Thank you for your consideration.

Sincerely,

Amy Cassel
Manager, Idaho Water Transaction Program
Idaho Water Resource Board

RECEIVED

JAN 17 2020

DEPARTMENT OF
WATER RESOURCES

83870