

IDAHO DEPARTMENT OF WATER RESOURCES
Proof Report

8/7/2020

Water Permit 47-8089

<u>Owner Type</u>	<u>Name and Address</u>
Current Owner	UHLIG RANCHES INC 3693 E 3950 N KIMBERLY, ID 83341 (208) 423-6705

Original Owner	UHLIG FEEDLOTS INC , ZZ
----------------	----------------------------

Status: Relinquished

<u>Source</u>	<u>Tributary</u>
---------------	------------------

<u>Beneficial Use</u>	<u>From</u>	<u>To</u>	<u>Diversion Rate</u>	<u>Volume</u>
-----------------------	-------------	-----------	-----------------------	---------------

Source and Point(s) of Diversion

Place Of Use

Conditions of Approval:

Comments:

Dates and Other Information

Water District Number: TBD
Mitigation Plan: False

Combined Use Limits

N/A

SubCase:

N/A

Water Supply Bank:

N/A

MAR 13 1995

STATE OF IDAHO
DEPARTMENT OF WATER RESOURCES

47-8089
Permit No.

Staff Analysis Sheet
for
Beneficial Use Field Report

A. Prior to Conducting the Exam, the File Contains:

- ☒ Blank Field Report Form
☒ Copy of Permit
☒ Copies of any Amendments/Orders with conditions of approval
☒ Computer Data Proof Report
☒ Copy of U.S.G.S. Quad
☐ Check for Government Lots. If so, make a copy of Government Plat
Check of P/D index 11/20/89 TO (Initial and date)
Overlap? ☒ yes ☐ no If yes: ☐ copy of exam(s) attached?
Type of Overlap? ☐ Add acres or uses to existing system
☒ Increase rate of flow or volume
☐ Other: _____
Check of P/U index 11/20/89 TO (Initial and date)
Overlap? ☒ yes ☐ no If yes: ☐ copy of water right(s) attached?
Type of Overlap? ☒ Increase rate of flow or volume
☐ Add P/D's
☐ Increase number of acres within tracts
☐ Other: _____
Aerial Photo
Required? ☐ yes ☒ no If yes: ☐ copy attached?
Scheduling Letter sent? _____ (Initial and date)
☐ Appointment made and telephone conversation memo attached

B. After Conducting the Exam, the File Contains:

- ☒ Fully completed and signed Field Report Form
☐ Photographs of Point of Diversion and Place of Use
☐ Corrected Computer Data Proof Report with recommended license information, and date and signature of examiner.

C. Review and Processing:

Exam Completed J. G. Stanton 3-13-95 (Signature of examiner and date)
Exam Reviewed by Senior Water Resource Agent _____ (Initial and date)
Exam Reviewed by Manager of Regional Office _____ (Initial and date)
Exam Date Entered in Computer _____ (Initial and date)
Exam sent to State Office _____ (Initial and date)
Copy of Staff Analysis Sheet sent to Manager of Regional Office and Original
Refiled in White File _____ (Initial and date)

47-08089

[illegible]

3. **Delivery System Diagram:** Indicate all major components and distances between components. Indicate weir size/ditch size/pipe i.d. as applicable.

Scale: 1" = _____.

_____ Copy of USGS Quadrangle Attached Showing location(s) of point(s) of diversion and place(s) of use (required).

_____ Aerial Photo Attached (required for irrigation of 10+ acres)

_____ Photo of Diversion and System Attached

4.

Well or Diversion Identification No.*	Motor Make	Hp	Motor Serial No.	Pump Make	Pump Serial No. or Discharge Size
	115 Motors	25	L266R104R	Layne & Bowler	LP 94232

*Code to correspond with No. on map and aerial photo

D. FLOW MEASUREMENTS

1.

Measurement Equipment	Type	Make	Model No.	Serial No.	Size	Calib. Date

2. Measurements: _____

E. NARRATIVE/REMARKS/COMMENTS

I connected wells & pumps, buried pipelines. Main well (40 hp) supplies most of the water for this system. Serves 7 homes with lawns (about 2 acres total), 1 office, & 8000 feeder cattle at most. The 30 hp pump has not been used for at least 7 years. The north well is used for only about 20 days in August. Herd size varies from 4000 in summer to near 8000 in Fall.

The two licenses show a total of 60 hp from the 2 wells in the SW/SE Sec. 36. ~~And~~ The two motors now total 70 hp. Phil Uhlig told me that the main well was worked on a couple of years ago; bowls were lowered and a new pump was installed. However, he feels certain that the well is only pumping its original licensed flow.

Since the other well (30 hp) has been replaced by the 25 hp pump in Sec. 27, it is highly unlikely that any additional water has been developed under this permit. With fewer homes & fewer cattle than are covered by the existing licenses, water use in this system has probably decreased. The existing licenses have been changed to include the well in Sec. 27.

Recommend permit be cancelled for lack of development.

Property is still owned by Uhlig Ranches, but they no longer operate the feedlots.

Have conditions of permit approval been met? ☐ yes ☒ no

E. NARRATIVE/REMARKS/COMMENTS

I connected wells & pumps, buried pipelines. Main well (40 hp) supplies most of the water for this system. Serves 7 homes with lawns (about 2 acres total), 1 office, & 8000 feeder cattle at most. The 30 hp pump has not been used for at least 7 years. The north well is used for only about 30 days in August. Herd size varies from 4000 in summer to near 8000 in fall.

The two licenses show a total of 60 hp from the 2 wells in the SW/SE Sec. 36. ~~And~~ The two motors now total 70 hp. Phil Uhlig told me that the main well was worked on a couple of years ago, bowls were lowered and a new pump was installed. However, he feels certain that the well is only pumping its original licensed flow.

Since the other well (30 hp) has been replaced by the 25 hp pump in Sec. 27, it is highly unlikely that any additional water has been developed under this permit. With fewer homes & fewer cattle than are covered by the existing licenses, water use in this system has probably decreased. The existing licenses have been changed to include the well in Sec. 27.

Recommend permit be cancelled for lack of development.

Property is still owned by Uhlig Ranches, but they no longer operate the feedlots.

Have conditions of permit approval been met? ☐ yes ☒ no

F. FLOW CALCULATIONS

_____ Additional Computation Sheets Attached

Measured Method:

40 psi

G. VOLUME CALCULATIONS

1. Volume Calculations for Irrigation:

 $V_{I.R.} = (\text{Acres Irrigated}) \times (\text{Irrigation Requirement}) =$ _____ $V_{D.R.} = [\text{Diversion Rate (cfs)}] \times (\text{Days in Irrigation Season}) \times 1.9835 =$ _____ $V = \text{Smaller of } V_{I.R.} \text{ and } V_{D.R.} =$ _____

2. Volume Calculations for Other Uses:

H. RECOMMENDATIONS

1. Recommended Amounts

Beneficial Use	Period of Use		Rate of Diversion Q (cfs)	Annual Volume V (afa)
	From	To		
None	_____	_____	_____	_____
_____	_____	_____	_____	_____
_____	_____	_____	_____	_____
_____	_____	_____	_____	_____
_____	_____	_____	_____	_____
Totals:			_____	_____

2. Recommended Amendments

___ Change P.D. as reflected above ___ Add P.D. as reflected above ___ None
___ Change P.U. as reflected above ___ Add P.U. as reflected above ___ Other

I. AUTHENTICATIONField Examiner's Name J F Stanton Date 3-3-95

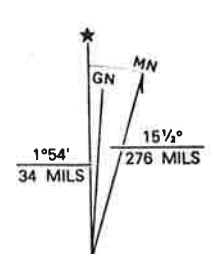
Reviewer _____ Date _____

SEAL

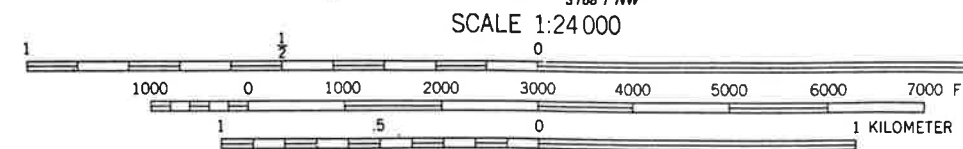


5
al Survey

Information shown
has been taken 1987 and
exists between
contours
position and
central zone
inverse
American Datum of
shown in USGS
corner ticks



UTM GRID AND 1992 MAGNETIC NORTH
DECLINATION AT CENTER OF SHEET



CONTOUR INTERVAL 10 FEET
NATIONAL GEODETIC VERTICAL DATUM OF 1929

THIS MAP COMPLIES WITH NATIONAL MAP ACCURACY STANDARDS
FOR SALE BY U. S. GEOLOGICAL SURVEY, DENVER, COLORADO 80225, OR RESTON, VIRGINIA
A FOLDER DESCRIBING TOPOGRAPHIC MAPS AND SYMBOLS IS AVAILABLE ON REQUEST

State of Idaho
DEPARTMENT OF WATER RESOURCES

ASSIGNMENT OF APPLICATION FOR PERMIT

To change the ownership of an application for permit

OFFICE USE ONLY

Amt. of Fee \$25.00

Date 10/28/94Receipt No. 5017507Receipt by TB

I, UHLIG FEEDLOTS, INC., hereby assign to UHLIG RANCHES, INC.

(Applicant)

of 4434 East 3500 North Murtaugh, Idaho 83344

(Full Address)

All my right, title, and interest in and to Application for Permit
No. 47-8089 to appropriate the public waters of the State of Idaho

OR (for partial assignments)

The following described portion of my right, title, and interest in and to
Application for Permit No. _____ to appropriate the public waters of the
State of Idaho.

Describe portion of the permit assigned listing the number of acres in each 40 acre subdivision,
point of diversion location, and the amount of water in cubic feet per second.

RECEIVED

NOV 01 1994

Department of Water Resources

Made this 29th day of September, 19 94

Uhlrig Feedlots, Inc

by: E. G. Uhlrig

Applicant(s)

State of Idaho)

SS

County of Twin Falls)

On this 29th day of September, 199 4, personally appeared before me the
signer of the above instrument, duly acknowledged to me that he/she/they executed the same.

Laura L. McCurdy

Notary Public


Laura L. McCurdy

Signature


My commission expires: 8/31/97

database updated 11/16/94 cz.

47-08089



For Office Use Only
Fee Received 100
Date 7/10/89
Receipt # 3008493
Receipt by BEJ
Reviewed by _____
Sent to region 7-10-89
50



STATE OF IDAHO

DEPARTMENT OF WATER RESOURCES

PROOF OF BENEFICIAL USE

Department of Water Resources

The Idaho Department of Water Resources will consider this form as a statement that the permit holder(s) has completed all development that will occur under this permit and that water has been applied according to the provisions of the permit for the beneficial use(s) described below. This form must be accompanied by a license examination fee or a completed field examination report prepared by a certified water right examiner who has been appointed by the department.

Permit No. 47-08089

Name(s) of Permit Holder: Uhlig Feedlots, Inc

Post Office Address: RT 1 Box PO Box 192, Hansen, ID 83334

Telephone No. 423-5110

Source of Water: Ground water

Extent of Use:

Domestic 10 (number of households) Stockwater 1200 (number and type of stock)

Irrigation _____ (acres) Other/Remark Commercial

Total rate and/or volume for which proof is submitted .33 cfs _____ acre-feet

Show the date water was first diverted and beneficially used under this permit: 6/5/89

Measuring Device: Required? ☐ Yes ☒ No
Installed? ☐ Yes ☒ No

Fee enclosed \$ 100.00
(See License Examination Fee Schedule)

Flow Measurement Port: Required? ☐ Yes ☒ No
Installed? ☐ Yes ☒ No

Person to contact to accompany the Department representative during the field examination:

Ed Uhlig 423-5110
(Name) (Telephone Number)

PO Box 192 Hansen, ID 83334
(Address)

The above information is my true statement of the extent to which the above numbered permit has been developed and I relinquish any undeveloped portion of the permit to the state of Idaho.

7/10/89
Date

Edmund S. Uhlig, Pres
Signature of Permit Holder (and title, if appropriate)

October 26, 1989

UHLIG FEEDLOTS INC.
RT. 1 BOX 223
HANSEN, ID 833340000

RE: PERMIT NO. 47-08089

Dear Permit Holder:

The department acknowledges receipt of the proof of beneficial use form submitted for the above referenced permit. The next step in the process of developing a water right is for the department to conduct a field examination to determine and confirm the use being made of the water.

If you have questions concerning this matter, please feel free to contact the SOUTHERN Regional Office in Twin Falls at (208)734-3578.

Sincerely,

Rita Fleck
Secretary/Records Manager

c: IDWR - Region

RECEIVED

Form 202
6/85

APR 8 1988

Ident. No. 47-8089

STATE OF IDAHO

DEPARTMENT OF WATER RESOURCES

Department of Water Resources
Southern Region Office

APPLICATION FOR PERMIT

To appropriate the public waters of the State of Idaho

1. Name of applicant Uhlig Feedlots, Inc. Phone 423-5110
Post office address Rt. 1 Box 223, Hanson, ID 83334
2. Source of water supply Groundwater which is a tributary of _____
3. Location of point of diversion is NW $\frac{1}{4}$ of SE $\frac{1}{4}$ of NE $\frac{1}{4}$, Govt. Lot _____
Sec. 27 Township 10S Range 19E B.M. Twin Falls County; additional
points of diversion if any: _____
4. Water will be used for the following purposes:
Amount 0.33 for Livestock purposes from Jan 1 to Dec 31 (both dates inclusive)
(cfs or acre-feet per annum)
Amount 0.04 for Commercial purposes from Jan 1 to Dec 31 (both dates inclusive)
(cfs or acre-feet per annum)
Amount 0.15 for Domestic purposes from Jan 1 to Dec 31 (both dates inclusive)
(cfs or acre-feet per annum)
Amount _____ for _____ purposes from _____ to _____ (both dates inclusive)
(cfs or acre-feet per annum)
5. Total quantity to be appropriated is (a) 0.33 and/or (b) _____
cubic feet per second acre feet per annum
6. Proposed diverting works:
a. Description of ditches, flumes, pumps, headgates, etc. Existing well, pump to be installed,
pipelines

b. Height of storage dam _____ feet; active reservoir capacity _____ acre-feet; total
reservoir capacity _____ acre-feet; period of year when water will be diverted to storage:
_____ to _____ inclusive.
c. ~~Proposed~~ well diameter is 20 inches; ~~proposed~~ depth of well is 800 feet.
d. Is ground water with a temperature of greater than 90°F being sought? No
7. Time required for the completion of the works and application of the water to the proposed beneficial use is
1 years (minimum 1 year).

47-8089

8. Description of proposed uses (if irrigation only, go to item 9):

- a. Hydropower; show total feet of head and proposed capacity in KW. _____
- b. Stockwatering; list number and kind of livestock. up to 12,000 range cattle
- c. Municipal; show name of municipality. _____
- d. Domestic; show number of households. ten
- e. Other; describe fully. commercial - washing of equipment

9. Description of place of use:

- a. If water is for irrigation, indicate acreage in each subdivision in the tabulation below.
- b. If water is used for other purposes, place a symbol of the use (example: D for Domestic) in the corresponding place of use below. See instructions for standard symbols.

TWP	RANGE	SEC.	NE¼				NW¼				SW¼				SE¼				TOTALS
			NE¼	NW¼	SW¼	SE¼	NE¼	NW¼	SW¼	SE¼	NE¼	NW¼	SW¼	SE¼	NE¼	NW¼	SW¼	SE¼	
10S	19E	26							S			S							
		27				S									S C		1D		
		35																1D	
		36									S	S	S C	7D	S C	S	S	S	
11S	19E	1					Lt3 S	Lt4 S											
		2		Lt2 1D															

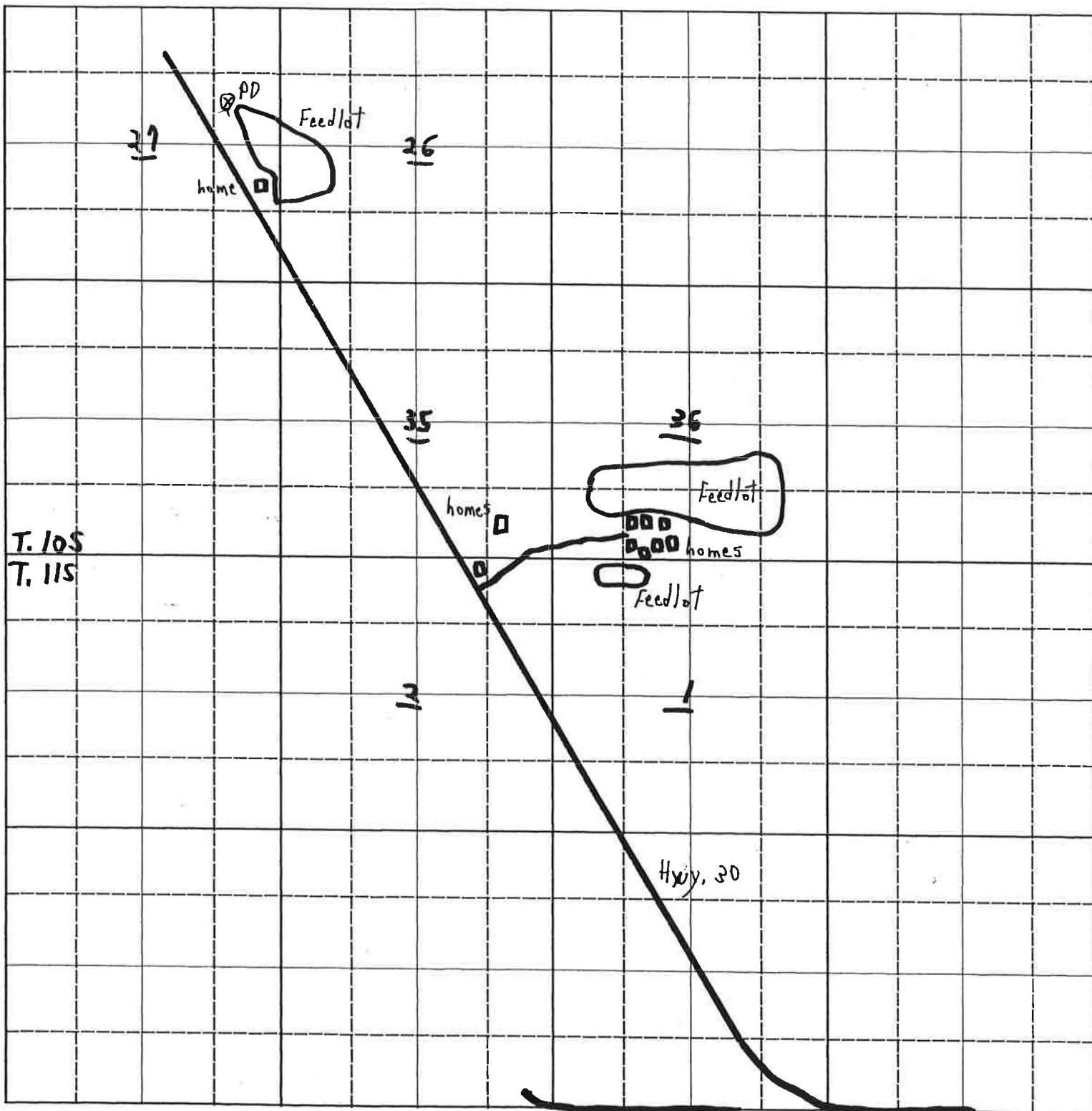
Total number of acres to be irrigated _____

10. Describe any other water rights used for the same purposes as described above. Lic. 45-2422 & 45-2711 (see Trans. 2661)

- 11. a. Who owns the property at the point of diversion? Applicant
- b. Who owns the land to be irrigated or place of use? "
- c. If the property is owned by a person other than the applicant, describe the arrangement enabling the applicant to make this filing. _____

12. Remarks: This well will provide additional water and a backup supply for the above licenses.

13. Map of proposed project: show clearly the proposed point of diversion, place of use, section number, township and range number.



BE IT KNOWN that the undersigned hereby makes application for permit to appropriate the public waters of the State of Idaho as herein set forth.

Whiting Feed Lots, Inc. by E. S. Whiting
 Owner/President (Applicant)

Proposed Priority 4/8/88
Received by JD Date 4-8-88 Time 2:45 pm Preliminary check by GP
Fee \$ 45.00 Received by TR # 5000024 Date 4-8-88
Publication prepared by M. Baldwin Date 5/9/88 Published in Times News
Publication approved TJ Date 6/28/88

ACTION OF THE DIRECTOR, DEPARTMENT OF WATER RESOURCES

This is to certify that I have examined Application for Permit to appropriate the public waters of the State of Idaho No. 47-8089, and said application is hereby APPROVED.

1. Approval of said application is subject to the following limitations and conditions:

a. SUBJECT TO ALL PRIOR WATER RIGHTS.

b. Proof of construction of works and application of water to beneficial use shall be submitted on or before August 1, 19 89.

c. The rate of diversion, if water is to be used for irrigation under this permit, when combined with all other water rights for the same land shall not exceed 0.02 cubic feet per second for each acre of land.

d. The water right acquired under this permit if for hydropower purposes shall be junior and subordinate to all rights to the use of water, other than hydropower, within the State of Idaho that are initiated later in time than the priority of this permit and shall not give rise to any right or claim against any future rights to the use of water, other than hydropower, within the State of Idaho initiated later in time than the priority of this permit.

e. Other: Water used under this permit if discharged into a natural channel or subsurface system shall meet Idaho Water Quality Standards.

Witness my hand this 3rd day of August, 1988.

Director