

RECEIVED

AUG 07 2020

IDWR/NORTH

84271

STATE OF IDAHO

DEPARTMENT OF WATER RESOURCES

APPLICATION FOR PERMIT

To appropriate the public waters of the State of Idaho

Ident. No.

96-9818

1. Name of applicant(s) HEMKEN TRUST Phone 509-991-2103
 Name connector (check one): ☐ and ☐ or ☐ and/or
 Mailing address 4419 S PINEGROVE LN City SPOKANE
 State WA ZIP 99223-5059 Email WITSEND440@HOTMAIL.COM
2. Name of representative, if any MICHAEL HEMKEN Phone 509-991-2103
 Mailing address 4419 S PINEGROVE LN City SPOKANE
 State WA ZIP 99223-5059 Email WITSEND440@HOTMAIL.COM
- a. ☒ Send all correspondence for this application to the representative and not to the applicant OR
☐ Send original correspondence to the applicant and copies to the representative.
- b. ☐ The representative may submit information for the applicant but is not authorized to sign for the applicant OR
☐ The representative is authorized to sign for the applicant. Attach a Power of Attorney or other documentation.
3. Source of water supply PEND OREILLE RIVER which is a tributary of COLUMBIA RIVER
4. Location of point(s) of diversion:

Twp	Rge	Sec	Govt Lot	1/4	1/4	1/4	County	Source	Local name or tag #
56N	04W	36	1		SW	SW	BONNER	PEND OREILLE RIVER	

5. Water will be used for the following purposes:
 Amount 0.04 CFS for DOMESTIC purposes from 4/1 to 10/31 (both dates inclusive)
 (cfs or acre-feet per year)
 Amount _____ for _____ purposes from _____ to _____ (both dates inclusive)
 (cfs or acre-feet per year)
 Amount _____ for _____ purposes from _____ to _____ (both dates inclusive)
 (cfs or acre-feet per year)
 Amount _____ for _____ purposes from _____ to _____ (both dates inclusive)
 (cfs or acre-feet per year)
6. Total quantity to be appropriated is (a) 0.04 cubic feet per second (cfs) and/or (b) _____ acre-feet per year (af).
7. Proposed diverting works:
- a. Describe type and size of devices used to divert water from the source. SUBMERIBLE PUMP IN RIVER TO PIPE TO IRRIGATION SYSTEM. 1/2 HP PUMP
- b. Height of storage dam N/A feet; active reservoir capacity _____ acre-feet; total reservoir capacity _____ acre-feet. If the reservoir will be filled more than once each year, describe the refill plan in item 12. For dams 10 feet or more in height AND having a storage capacity of 50 acre-feet or more, submit a separate [Application for Construction or Enlargement of a New or Existing Dam](#). Application required? ☐ Yes ☐ No
- c. Proposed well diameter is _____ inches; proposed depth of well is _____ feet.
- d. Is ground water with a temperature of greater than 85°F being sought? ☐ Yes ☒ No
- e. If well is already drilled, when? _____; drilling firm _____; well was drilled for (well owner) _____; Drilling Permit No. _____

For Department Use

Received by _____ Date _____ Time _____ Preliminary check by _____
 Fee \$ 100 Received by NS Receipt No. NB310315 Date 8/7/2020

8. Description of proposed uses (if irrigation only, go to item 9):
- Hydropower; show total feet of head and proposed capacity in kW. _____
 - Stockwatering; list number and kind of livestock. _____
 - Municipal; must complete and attach the [Municipal Water Right Application Checklist](#).
 - Domestic; show number of households _____
 - Other; describe fully. DOMESTIC EXTERNAL USE ONLY - UP TO 1/2 ACRE IRRIGATION.


9. Description of place of use:
- If water is for irrigation, indicate acreage in each subdivision in the tabulation below.
 - If water is used for other purposes, place a symbol of the use (example: D for Domestic) in the corresponding place of use below. See instructions for standard symbols.

TWP	RGE	SEC	NE				NW				SW				SE				TOTALS
			NE	NW	SW	SE	NE	NW	SW	SE	NE	NW	SW	SE	NE	NW	SW	SE	
56N	04W	36											D						
													GL1						

Total number of acres to be irrigated: _____



10. Describe any other water rights used for the same purposes as described above. Include water delivered by a municipality, canal company, or irrigation district. If this application is for domestic purposes, do you intend to use this water, water from another source, or both, to irrigate your lawn, garden, and/or landscaping? _____
11. a. Who owns the property at the point of diversion? HEMKEN TRUST
- b. Who owns the land to be irrigated or place of use? HEMKEN TRUST
- c. If the property is owned by a person other than the applicant, describe the arrangement enabling the applicant to make this filing: APPLICANT IS TRUSTEE OF TRUST AND LIVES ON PROPERTY.
12. Describe your proposal in narrative form, and provide additional explanation for any of the items above. Attach additional pages if necessary. APPLICANT PLANS TO DIVERT RIVER WATER TO IRRIGATE SMALL PARCEL UP TO 1/2 ACRE AROUND HOUSE.
13. Time required for completion of works and application of water to proposed beneficial use is 5 years (minimum 1 year).
14. **MAP OF PROPOSED PROJECT REQUIRED** - Attach an 8½" x 11" map or maps clearly identifying the proposed point of diversion, place of use, section #, township & range. The map scale shall not be less than two (2) inches equal to one (1) mile.

The information contained in this application is true to the best of my knowledge. I understand that any willful misrepresentations made in this application may result in rejection of the application or cancellation of an approval.


 Signature of Applicant
Michael N. Hemken
 Print Name (and title, if applicable)
Trustee

 Signature of Applicant

 Print Name (and title, if applicable)





State of Idaho

DEPARTMENT OF WATER RESOURCES

NORTHERN Region • 7600 N MINERAL DR STE 100 • COEUR D ALENE, ID 83815-7763
Phone: (208)762-2800 • Fax: (208)769-2819 • Website: www.idwr.idaho.gov

Brad Little
Governor

Gary Spackman
Director

August 11, 2020

HEMKEN TRUST
ATTN: MICHAEL HEMKEN
4419 S PINEGROVE LN
SPOKANE, WA 99223-5059

RE: Application for Permit No. 96-9818

Dear Applicant(s):

The Department of Water Resources has received your water right application. Please refer to the number referenced above in all future correspondence regarding this application.

A legal notice of the application has been prepared and is scheduled for publication in the BONNER COUNTY DAILY BEE, PRIEST RIVER VERSION on 8/19/2020 and 8/26/2020. Protests to this application may be submitted for a period ending ten (10) days after the second publication.

If the application is protested, you will be sent a copy of each protest. All protests must be resolved before the application can be considered for approval. If the protest(s) cannot be resolved voluntarily, the Department will conduct a conference and/or hearing on the matter.

If the application is not protested, the Department will process your application and notify you of any action taken on the application. If your application is approved, the Department will send you a copy of the permit.

Please contact this office if you have any questions regarding the application.

Sincerely,

Tammy Alleman
Administrative Assistant

Alleman, Tammy

From: Alleman, Tammy
Sent: Tuesday, August 11, 2020 11:31 AM
To: 'Mike Ahmer'; 'Amidy Fuson'; 'Horsmon, Merritt'; 'Chantilly.Higbee@deq.idaho.gov'; 'Anna.Moody@deq.idaho.gov'
Subject: Request for Comments on WR#96-9818

Dear Interested Agencies:

The Department of Water Resources is seeking written comment and/or recommendations from your agency regarding the above referenced Water Right applications. You can find copies of the applications at: <http://www.idwr.idaho.gov/apps/ExtSearch/WRAJSearch/WRADJSearch.aspx>.

This office can publish notice of the application as soon as the initial review is completed; therefore, your prompt response to this request is appreciated. If your agency desires to formally protest the approval of the application(s), you may do so after the notice is published by filing a written protest along with a \$25.00 filing fee within 10 days after final publication. The deadline for comments on the applications is September 8, 2020.

Please contact the Northern Region Office at (208) 762-2800 if you have any questions regarding the applications.

Thank you,

Tammy

*Tammy Alleman
Administrative Assistant
Idaho Department of Water Resources
7600 N Mineral Drive, Suite 100
Coeur d'Alene, ID 83815-7763
Phone: (208) 762-2800
Fax (208) 762-2819*

Alleman, Tammy

From: Alleman, Tammy
Sent: Tuesday, August 11, 2020 9:58 AM
To: 'bcdblegals@cdapress.com'
Subject: Legal Notice
Attachments: Legal Notice for 96-9817, 96-9818, 97-7577, & 97-7579.docx

Please publish the enclosed legal notice in the **Bonner County Daily Bee, Priest River Version** on the dates indicated **August 19th & August 26th, 2020** (once a week for two consecutive weekly issues). If you cannot publish the notice on the proposed dates, please contact us immediately. Please send a proof once you have the article ready for print for our review.

An affidavit of publication must be submitted to the Department along with the publication bill. Please send the affidavit and bill to this office before **September 8, 2020**. Your cooperation is appreciated.

Thank you,

Tammy

*Tammy Alleman
Administrative Assistant
Idaho Department of Water Resources
7600 N Mineral Drive, Suite 100
Coeur d'Alene, ID 83815-7763
Phone: (208) 762-2800
Fax (208) 762-2819*

The following application(s) have been filed to appropriate the public waters of the State of Idaho:

96-9817

DELLAGO, LLC
1327 W SUPERIOR ST STE 101
SANDPOINT, ID 83864-2742
Point of Diversion L1(NENE)
S20 T56N R03W
BONNER County
Source PEND OREILLE RIVER
Tributary COLUMBIA RIVER
Use: DOMESTIC
04/01 to 10/31
Total Diversion: 0.04 CFS
Date Filed: 08-03-2020
Place Of Use: DOMESTIC
T56N R03W S20
L1(NENE)

96-9818

HEMKEN TRUST
4419 S PINEGROVE LN
SPOKANE, WA 99223-5059
Point of Diversion L1(SWSW)
S36 T56N R04W
BONNER County
Source PEND OREILLE RIVER
Tributary COLUMBIA RIVER
Use: DOMESTIC
04/01 to 10/31
Total Diversion: 0.04 CFS
Date Filed: 08-07-2020
Place Of Use: DOMESTIC
T56N R04W S36
L1(SWSW)

97-7577

JASEN N HARADA
SHANNON N HARADA
25963 SE 39TH PL
ISSAQUAH, WA 98029-7768
ANDREW FONTAINE
ANGELA FONTAINE
2118 S MEADOWVIEW RD
GREENACRES, WA 99016-8829
ERIC WODELMAN
NICOL WODELMAN
19303 E INDIANA AVE
SPOKANE VLY, WA 99016-8574
Point of Diversion SWNW
S15 T59N R04W
BONNER County
Source GROUND WATER
Use: DOMESTIC
01/01 to 12/31 0.08 CFS
Use: IRRIGATION
04/01 to 10/31 0.06 CFS
Total Diversion: 0.14 CFS
Date Filed: 08-04-2020
Place Of Use: DOMESTIC, IRRIGATION
T59N R04W S15 SWNW

97-7579

LOEL FENWICK
100 WATERBIRD LNDG
COOLIN, ID 83821-9796
Point of Diversion NESE
S27 T60N R04W
BONNER County
Source GROUND WATER
Point of Diversion L4(ENE)

S27 T60N R04W
BONNER County
Source GROUND WATER
Point of Diversion NESE
S27 T60N R04W
BONNER County
Source GROUND WATER
Use: IRRIGATION
04/01 to 10/31 0.13 CFS
Use: DIVERSION TO STORAGE
01/01 to 10/31 0.13 CFS
Use: DOMESTIC STORAGE
01/01 to 12/31 2.4 AF
Use: DOMESTIC FROM STORAGE
01/01 to 12/31 2 AF
Use: DOMESTIC
01/01 to 12/31 0.09 CFS
Use: IRRIGATION FROM STORAGE
04/01 to 10/31 14 AF
Use: IRRIGATION STORAGE
01/01 to 12/31 14 AF
Total Diversion: 0.13 CFS, 16.4 AF
Date Filed: 08-03-2020
Place Of Use: DOMESTIC
T60N R04W S27
L1(NWNE),L4(SENSE)
Place Of Use: IRRIGATION
T60N R04W S27
NWNE,SWNE,SENSE
Total Acres: 7

Permits will be subject to all prior water rights. For additional information concerning the property location, contact the Northern office at (208)762-2800; or for a full description of the right(s), please see <https://idwr.idaho.gov/apps/ExtSearch/WRAApplicationResults/>. Protests may be submitted based on the criteria of Idaho Code § 42-203A. Any protest against the approval of this application must be filed with the Director, Dept. of Water Resources, Northern Region, 7600 N MINERAL DR STE 100, COEUR D ALENE ID 83815-7763 together with a protest fee of \$25.00 for each application on or before 9/8/2020. The protestant must also send a copy of the protest to the applicant.

GARY SPACKMAN, Director

Published on 8/19/2020 and 8/26/2020