

DEPARTMENT OF WATER RESOURCES

APPLICATION FOR PERMIT

To appropriate the public waters of the State of Idaho

CWR / NORTH

, Eric & Nicol Wodelman, Andrew & Angela Fontaine

1. Name of applicant(s) Jasen N Harada & Shannon N Harada Phone 360-202-2138
Name connector (check one): ☐ and ☐ or ☒ and/or
Mailing address 25963 SE 39th Pl, E 19303 Indiana Ave, 2118 S Meadowview Rd City Issaquah, Spokane Valley, Green Acres
State WA, WA, WA ZIP 98029, 99016, 99016 Email jasenharada@gmail.com, nikiwodelman@gmail.com, atontaine@spokaneseed.com
2. Name of representative, if any _____ Phone _____
Mailing address _____ City _____
State _____ ZIP _____ Email _____
- a. ☐ Send all correspondence for this application to the representative and not to the applicant OR
☐ Send original correspondence to the applicant and copies to the representative.
- b. ☐ The representative may submit information for the applicant but is not authorized to sign for the applicant OR
☐ The representative is authorized to sign for the applicant. Attach a Power of Attorney or other documentation.
3. Source of water supply Ground Water which is a tributary of N/A
4. Location of point(s) of diversion:

Twp	Rge	Sec	Govt Lot	1/4	1/4	1/4	County	Source	Local name or tag #
59N	04W	15			SW	NW	Bonner	Ground Water	N/A

5. Water will be used for the following purposes:
- Amount CFS for Domestic Use (.08) purposes from 01-01 to 12-31 (both dates inclusive)
(cfs or acre-feet per year)
- Amount CFS for Irrigation (.06) purposes from 04-01 to 10-31 (both dates inclusive)
(cfs or acre-feet per year)
- Amount _____ for _____ purposes from _____ to _____ (both dates inclusive)
(cfs or acre-feet per year)
- Amount _____ for _____ purposes from _____ to _____ (both dates inclusive)
(cfs or acre-feet per year)
6. Total quantity to be appropriated is (a) .14 cubic feet per second (cfs) and/or (b) _____ acre-feet per year (af).
7. Proposed diverting works:
- a. Drilled well to be connected to 3 homes to be built later
Describe type and size of devices used to divert water from the source. _____
- b. Height of storage dam _____ feet; active reservoir capacity _____ acre-feet; total reservoir capacity _____ acre-feet. If the reservoir will be filled more than once each year, describe the refill plan in item 12. For dams 10 feet or more in height AND having a storage capacity of 50 acre-feet or more, submit a separate [Application for Construction or Enlargement of a New or Existing Dam](#). Application required? ☐ Yes ☐ No
- c. Proposed well diameter is 6 inches; proposed depth of well is 300 feet.
- d. Is ground water with a temperature of greater than 85°F being sought? ☐ Yes ☒ No
- e. If well is already drilled, when? _____; drilling firm _____;
well was drilled for (well owner) _____; Drilling Permit No. _____

For Department Use

Received by _____ Date _____ Time _____ Preliminary check by _____
Fee \$ _____ Receipted by _____ Receipt No. _____ Date _____

8. Description of proposed uses (if irrigation only, go to item 9):
- Hydropower; show total feet of head and proposed capacity in kW. _____
 - Stockwatering; list number and kind of livestock. _____
 - Municipal; must complete and attach the [Municipal Water Right Application Checklist](#).
 - Domestic; show number of households Three (each home to have at least 0.5 acres lawn irrigation)
 - Other; describe fully. _____

9. Description of place of use:

- If water is for irrigation, indicate acreage in each subdivision in the tabulation below.
- If water is used for other purposes, place a symbol of the use (example: D for Domestic) in the corresponding place of use below. See instructions for standard symbols.

TWP	RGE	SEC	NE				NW				SW				SE				TOTALS
			NE	NW	SW	SE	NE	NW	SW	SE	NE	NW	SW	SE	NE	NW	SW	SE	
59N	04	15							D										
59N	04	15							2.0										2.0

Total number of acres to be irrigated: 2.0

10. Describe any other water rights used for the same purposes as described above. Include water delivered by a municipality, canal company, or irrigation district. If this application is for domestic purposes, do you intend to use this water, water from another source, or both, to irrigate your lawn, garden, and/or landscaping? _____

11. a. Who owns the property at the point of diversion? Jasen & Shannon Harada (Parcel RP052140000070A)
- b. Who owns the land to be irrigated or place of use? Applicant Plus owners of Parcels: RP052140000080A & RP052140000060A
- c. If the property is owned by a person other than the applicant, describe the arrangement enabling the applicant to make this filing: _____

12. Describe your proposal in narrative form, and provide additional explanation for any of the items above. Attach additional pages if necessary. Well usage is outlined in the attached shared well agreement.

13. Time required for completion of works and application of water to proposed beneficial use is 5 years (minimum 1 year).

14. **MAP OF PROPOSED PROJECT REQUIRED** - Attach an 8½" x 11" map or maps clearly identifying the proposed point of diversion, place of use, section #, township & range. The map scale shall not be less than two (2) inches equal to one (1) mile.

The information contained in this application is true to the best of my knowledge. I understand that any willful misrepresentations made in this application may result in rejection of the application or cancellation of an approval.

Signature of Applicant

Jasen N Harada

Print Name (and title, if applicable)

Application for Permit

Signature of Applicant

Shannon N Harada

Print Name (and title, if applicable)

Print Single Sided Only

Page 2

RECEIVED

JUN 22 2020

IDWR / NORTH

RECEIVED

AUG 04 2020

IDWR / NORTH

Print Single Sided Only

STATE OF IDAHO

DEPARTMENT OF WATER RESOURCES

APPLICATION FOR PERMIT

To appropriate the public waters of the State of Idaho

Ident. No. 97-7577

1. Name of applicant(s) Jasen N Harada & Shannon N Harada Phone 360-202-2138
 Mailing address 25963 SE 39th Pl City Issaquah
 State WA ZIP 98029 Email jasenharada@gmail.com / shannonharada@gmail.com
2. Name of representative, if any _____ Phone _____
 Mailing address _____ City _____
 State _____ ZIP _____ Email _____
- a. ☐ Send all correspondence for this application to the representative and not to the applicant OR
☐ Send original correspondence to the applicant and copies to the representative.
- b. ☐ The representative may submit information for the applicant but is not authorized to sign for the applicant OR
☐ The representative is authorized to sign for the applicant. Attach a Power of Attorney or other documentation.
3. Source of water supply Ground Water which is a tributary of N/A
4. Location of point(s) of diversion:

Twp	Rge	Sec	Govt Lot	1/4	1/4	1/4	County	Source	Local name or tag #
59N	04W	15			SW	NW	Bonner	Ground Water	N/A

5. Water will be used for the following purposes:
- Amount CFS for Domestic Use (.08) purposes from 01-01 to 12-31 (both dates inclusive)
 (cfs or acre-feet per year)
- Amount CFS for Irrigation (.06) purposes from 04-01 to 10-31 (both dates inclusive)
 (cfs or acre-feet per year)
- Amount _____ for _____ purposes from _____ to _____ (both dates inclusive)
 (cfs or acre-feet per year)
- Amount _____ for _____ purposes from _____ to _____ (both dates inclusive)
 (cfs or acre-feet per year)
6. Total quantity to be appropriated is (a) .14 cubic feet per second (cfs) and/or (b) _____ acre-feet per year (af).
7. Proposed diverting works:
- a. ~~Drilled well to be connected to 3 homes to be built later.~~
 Describe type and size of devices used to divert water from the source: _____
- b. Height of storage dam _____ feet; active reservoir capacity _____ acre-feet; total reservoir capacity _____ acre-feet. If the reservoir will be filled more than once each year, describe the refill plan in item 12. For dams 10 feet or more in height AND having a storage capacity of 50 acre-feet or more, submit a separate Application for Construction or Enlargement of a New or Existing Dam. Application required? ☐ Yes ☐ No
- c. Proposed well diameter is 6 inches; proposed depth of well is 300 feet.
- d. Is ground water with a temperature of greater than 85°F being sought? ☐ Yes ☒ No
- e. If well is already drilled, when? _____; drilling firm _____;
 well was drilled for (well owner) _____; Drilling Permit No. _____

For Department Use

Received by _____ Date _____ Time _____ Preliminary check by _____
 Fee \$ 1000 Receipted by ja Receipt No. N036189 Date 6-22-2020
12500 jen N036309 8-4-2020

8. Description of proposed uses (if irrigation only, go to item 9):
- Hydropower; show total feet of head and proposed capacity in kW. _____
 - Stockwatering; list number and kind of livestock. _____
 - Municipal; must complete and attach the Municipal Water Right Application Checklist.
 - Domestic; show number of households Three (each home to have at least 0.5 acres lawn irrigation)
 - Other; describe fully. _____

9. Description of place of use:

- If water is for irrigation, indicate acreage in each subdivision in the tabulation below.
- If water is used for other purposes, place a symbol of the use (example: D for Domestic) in the corresponding place of use below. See instructions for standard symbols.

TWP	RGE	SEC	NE				NW				SW				SE				TOTALS
			NE	NW	SW	SE	NE	NW	SW	SE	NE	NW	SW	SE	NE	NW	SW	SE	
59N	04	15							D										
59N	04	15							2.0										2.0

Total number of acres to be irrigated: 2.0

10. Describe any other water rights used for the same purposes as described above. Include water delivered by a municipality, canal company, or irrigation district. If this application is for domestic purposes, do you intend to use this water, water from another source, or both, to irrigate your lawn, garden, and/or landscaping? _____

11. a. Who owns the property at the point of diversion? Jasen & Shannon Harada (Parcel RP052140000070A)
- b. Who owns the land to be irrigated or place of use? Applicant Plus owners of Parcels: RP052140000080A & RP052140000080A
- c. If the property is owned by a person other than the applicant, describe the arrangement enabling the applicant to make this filing: _____

12. Describe your proposal in narrative form, and provide additional explanation for any of the items above. Attach additional pages if necessary. Well usage is outlined in the attached shared well agreement. Drilling will be completed by Fogle Pump and Supply, Inc.

13. Time required for completion of works and application of water to proposed beneficial use is 5 years (minimum 1 year).

14. **MAP OF PROPOSED PROJECT REQUIRED** - Attach an 8 1/2" x 11" map or maps clearly identifying the proposed point of diversion, place of use, section #, township & range. The map scale shall not be less than two (2) inches equal to one (1) mile.

The information contained in this application is true to the best of my knowledge. I understand that any willful misrepresentations made in this application may result in rejection of the application or cancellation of an approval.

Signature of Applicant

Jasen N Harada

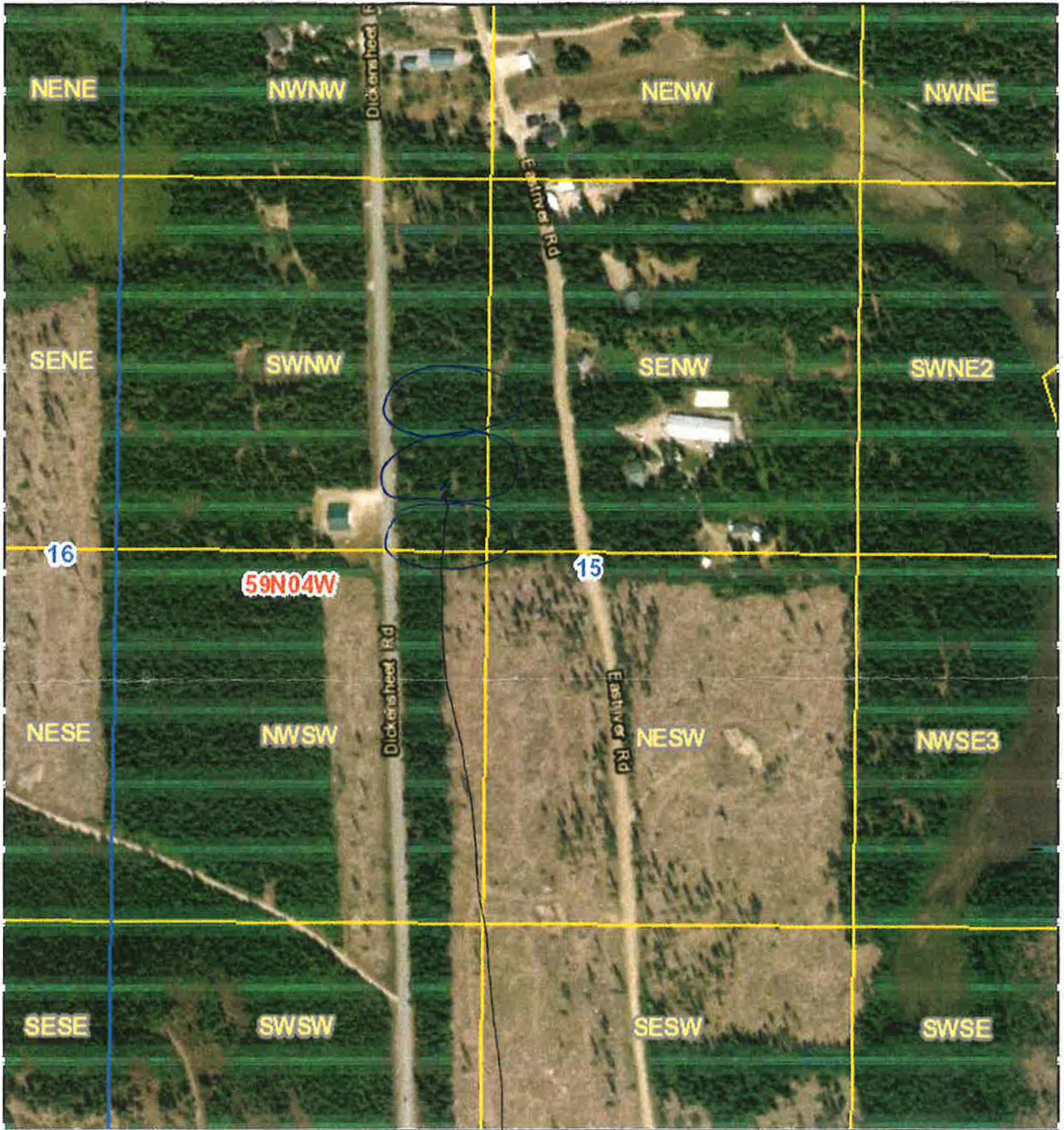
Print Name (and title, if applicable)

Signature of Applicant

Shannon N Harada

Print Name (and title, if applicable)


Application for Water Right



6/4/2020, 3:52:32 PM

- Counties
- Quarter Quarter
- Section
- Township/Range
- Idaho Outline
- Idaho Mask

X - PROPOSED WELL LOCATION



Esri, HERE, Garmin, (c) OpenStreetMap contributors, Source: Esri, DigitalGlobe, GeoEye, Earthstar Geographics, CNES/Airbus DS, USDA, USGS, AeroGRID, IGN, and the GIS User Community, Created by NRCS from 1:24,000 scale USGS topographic maps., Idaho Department of Water

Grant of Use and Right to Take Water from Well & Access to Well

This indenture made this 24 day of July, 2020, between Jasen & Shannon Harada, grantor, Andrew & Angela Fontaine, and Eric & Nicol Wodelman, herein identified as grantees.

Wherein grantor Jasen & Shannon Harada is owner in fee simple of land in Coolin, Idaho, in the County of Bonner which is legally described as follows:

Idaho Parcel number RP052140000070A; 15-59N-
4W Merles Estates Lot 7 CPWRS

Grantee Eric & Nicol Wodelman owns land at Coolin, Idaho, County of Bonner and described as follows:

Idaho Parcel number RP052140000080A; 15-59N-
4W Merles Estates Lot 8 CPWRS

The adjoining land owned by Andrew & Angela Fontaine at Coolin, Idaho, County of Bonner is legally described as follows:

Idaho Parcel number RP052140000060A; 15-59N-
4W Merles Estates Lot 6 CPWRS

In consideration of each of the above grantees each paying one third of the cost of well installation and other initial well acquisition charges, the grantor hereby grants unto such adjacent owner grantees, his heirs, and assigns full and free right and authority by himself or themselves, his agents, heirs, or assigns to enter upon the land of the grantor and to pass and repass to and from said well. They, his heirs, or assigns shall have the right and authority to lay pipe and maintain such pipeline from well to grantees property as above legally described for purpose of drawing water therefrom for domestic purposes only. Grantor also agrees that water drawn from said well will be used for domestic purposes. (Domestic purposes including all household needs, reasonable yard usage and any other use normally connected with ordinary domicile needs.)

All of the parties to this easement agree to share one third of all cost of repairs, maintenance, cost of electrical power supply and any other cost required for operation of said well system, which includes; well, shared water storage & pressure tanks, and necessary pumps. All parties shall pay their one third for the cost of repairs, maintenance and costs required for operation at the time in which the bill is presented. Grantees shall pay Grantor an amount of \$100 USD, to be paid by January 15th of each year, for water rights and power to operate the required pumps. This annual amount shall be reassessed every 5 years or when it is deemed that there is a substantial change in electrical or operational costs. If the annual amount is not actively reassessed by January 30th of the 5th year, then the previous 5 year amount shall hold true for the subsequent 5 year period. Failure to share and pay such expense of operation within 30 days will

terminate all rights hereunder and such rights will be terminated until entire amount is paid. Grantor and Grantees shall be responsible for all costs of repairs and maintenance for their respective water lines & associated individual systems, from the shared well system to their respective properties.

Grantees, heirs and assigns shall also be granted right to enter on grantor's land to operate and well electrical system and maintain their own electrical line to such well.

All rights or obligations hereunder apply to heirs and assigns of all the parties hereto.

DATED this 24th day of July, 2020.



Jasen N Harada


Shannon N Harada

STATE OF IDAHO)
)ss.
COUNTY OF BONNER)

On this 24th day of July, 2020, before me, Jasen & Shannon Harada, to me known to be the individual described in and who executed the foregoing instrument, and acknowledged that they signed the same as their free and voluntary act and deed, for the uses and purposes therein mentioned.

GIVEN under my hand and official seal this 24th day of July, 2020.




NOTARY PUBLIC for Idaho State
My commission expires 10-28-25

DATED this 24th day of July, 2020.

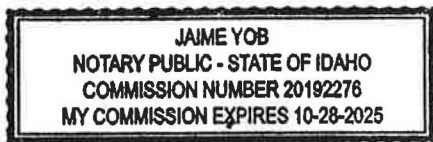
Eric L. Wodelman
Eric L Wodelman

Nicol L Wodelman
Nicol L Wodelman

STATE OF IDAHO)
)ss.
COUNTY OF BONNER)

On this 24th day of July, 2020, before me, Eric & Nicol Wodelman, to me known to be the individual described in and who executed the foregoing instrument, and acknowledged that they signed the same as their free and voluntary act and deed, for the uses and purposes therein mentioned.

GIVEN under my hand and official seal this 24th day of July, 2020.



Jaime Yob
NOTARY PUBLIC for Idaho State
My commission expires 10-28-25

DATED this 25 day of July, 2020.



Andrew J Fontaine


Angela C Fontaine

STATE OF IDAHO)
)ss.
COUNTY OF BONNER)

On this 25th day of July, 2020, before me, [insert name(s)], to me known to be the individual described in and who executed the foregoing instrument, and acknowledged that they signed the same as their free and voluntary act and deed, for the uses and purposes therein mentioned.

GIVEN under my hand and official seal this 25th day of July, 2020.



 JAIME YOB
NOTARY PUBLIC for Idaho State

My commission expires 10-28-25



State of Idaho

DEPARTMENT OF WATER RESOURCES

NORTHERN Region • 7600 N MINERAL DR STE 100 • COEUR D ALENE, ID 83815-7763

Phone: (208)762-2800 • Fax: (208)769-2819 • Website: www.idwr.idaho.gov

Brad Little
Governor

Gary Spackman
Director

August 11, 2020

JASEN N HARADA
SHANNON N HARADA
25963 SE 39TH PL
ISSAQUAH, WA 98029-7768

ANDREW FONTAINE
ANGELA FONTAINE
2118 S MEADOWVIEW RD
GREENACRES, WA 99016-8829

ERIC WODELMAN
NICOL WODELMAN
19303 E INDIANA AVE
SPOKANE VLY, WA 99016-8574

RE: Application for Permit No. 97-7577

Dear Applicants:

The Department of Water Resources has received your water right application. Please refer to the number referenced above in all future correspondence regarding this application.

A legal notice of the application has been prepared and is scheduled for publication in the BONNER COUNTY DAILY BEE, PRIEST RIVER VERSION on 8/19/2020 and 8/26/2020. Protests to this application may be submitted for a period ending ten (10) days after the second publication.

If the application is protested, you will be sent a copy of each protest. All protests must be resolved before the application can be considered for approval. If the protest(s) cannot be resolved voluntarily, the Department will conduct a conference and/or hearing on the matter.

If the application is not protested, the Department will process your application and notify you of any action taken on the application. If your application is approved, the Department will send you a copy of the permit.

Please contact this office if you have any questions regarding the application.

Sincerely,

Tammy Alleman
Administrative Assistant

Alleman, Tammy

From: Alleman, Tammy
Sent: Tuesday, August 11, 2020 11:54 AM
To: 'Chantilly.Higbee@deq.idaho.gov'; 'Anna.Moody@deq.idaho.gov'
Subject: Request for Comments on WR#97-7577

Dear Interested Agencies:

The Department of Water Resources is seeking written comment and/or recommendations from your agency regarding the above referenced Water Right applications. You can find copies of the applications at: <http://www.idwr.idaho.gov/apps/ExtSearch/WRAJSearch/WRADJSearch.aspx>.

This office can publish notice of the application as soon as the initial review is completed; therefore, your prompt response to this request is appreciated. If your agency desires to formally protest the approval of the application(s), you may do so after the notice is published by filing a written protest along with a \$25.00 filing fee within 10 days after final publication. The deadline for comments on the applications is September 8, 2020.

Please contact the Northern Region Office at (208) 762-2800 if you have any questions regarding the applications.

Thank you,

Tammy

*Tammy Alleman
Administrative Assistant
Idaho Department of Water Resources
7600 N Mineral Drive, Suite 100
Coeur d'Alene, ID 83815-7763
Phone: (208) 762-2800
Fax (208) 762-2819*

Alleman, Tammy

From: Alleman, Tammy
Sent: Tuesday, August 11, 2020 9:58 AM
To: 'bcdblegals@cdapress.com'
Subject: Legal Notice
Attachments: Legal Notice for 96-9817, 96-9818, 97-7577, & 97-7579.docx

Please publish the enclosed legal notice in the **Bonner County Daily Bee, Priest River Version** on the dates indicated **August 19th & August 26th, 2020** (once a week for two consecutive weekly issues). If you cannot publish the notice on the proposed dates, please contact us immediately. Please send a proof once you have the article ready for print for our review.

An affidavit of publication must be submitted to the Department along with the publication bill. Please send the affidavit and bill to this office before **September 8, 2020**. Your cooperation is appreciated.

Thank you,

Tammy

*Tammy Alleman
Administrative Assistant
Idaho Department of Water Resources
7600 N Mineral Drive, Suite 100
Coeur d'Alene, ID 83815-7763
Phone: (208) 762-2800
Fax (208) 762-2819*

The following application(s) have been filed to appropriate the public waters of the State of Idaho:

96-9817

DELLAGO, LLC
1327 W SUPERIOR ST STE 101
SANDPOINT, ID 83864-2742
Point of Diversion L1(NENE)
S20 T56N R03W
BONNER County
Source PEND OREILLE RIVER
Tributary COLUMBIA RIVER
Use: DOMESTIC
04/01 to 10/31
Total Diversion: 0.04 CFS
Date Filed: 08-03-2020
Place Of Use: DOMESTIC
T56N R03W S20
L1(NENE)

96-9818

HEMKEN TRUST
4419 S PINEGROVE LN
SPOKANE, WA 99223-5059
Point of Diversion L1(SWSW)
S36 T56N R04W
BONNER County
Source PEND OREILLE RIVER
Tributary COLUMBIA RIVER
Use: DOMESTIC
04/01 to 10/31
Total Diversion: 0.04 CFS
Date Filed: 08-07-2020
Place Of Use: DOMESTIC
T56N R04W S36
L1(SWSW)

97-7577

JASEN N HARADA
SHANNON N HARADA
25963 SE 39TH PL
ISSAQUAH, WA 98029-7768
ANDREW FONTAINE
ANGELA FONTAINE
2118 S MEADOWVIEW RD
GREENACRES, WA 99016-8829
ERIC WODELMAN
NICOL WODELMAN
19303 E INDIANA AVE
SPOKANE VLY, WA 99016-8574
Point of Diversion SWNW
S15 T59N R04W
BONNER County
Source GROUND WATER
Use: DOMESTIC
01/01 to 12/31 0.08 CFS
Use: IRRIGATION
04/01 to 10/31 0.06 CFS
Total Diversion: 0.14 CFS
Date Filed: 08-04-2020
Place Of Use: DOMESTIC, IRRIGATION
T59N R04W S15 SWNW

97-7579

LOEL FENWICK
100 WATERBIRD LNDG
COOLIN, ID 83821-9796
Point of Diversion NESE
S27 T60N R04W
BONNER County
Source GROUND WATER
Point of Diversion L4(SENE)

S27 T60N R04W
BONNER County
Source GROUND WATER
Point of Diversion NESE
S27 T60N R04W
BONNER County
Source GROUND WATER
Use: IRRIGATION
04/01 to 10/31 0.13 CFS
Use: DIVERSION TO STORAGE
01/01 to 10/31 0.13 CFS
Use: DOMESTIC STORAGE
01/01 to 12/31 2.4 AF
Use: DOMESTIC FROM STORAGE
01/01 to 12/31 2 AF
Use: DOMESTIC
01/01 to 12/31 0.09 CFS
Use: IRRIGATION FROM STORAGE
04/01 to 10/31 14 AF
Use: IRRIGATION STORAGE
01/01 to 12/31 14 AF
Total Diversion: 0.13 CFS, 16.4 AF
Date Filed: 08-03-2020
Place Of Use: DOMESTIC
T60N R04W S27
L1(NWNE),L4(SENE)
Place Of Use: IRRIGATION
T60N R04W S27
NWNE,SWNE,SENE
Total Acres: 7

Permits will be subject to all prior water rights. For additional information concerning the property location, contact the Northern office at (208)762-2800; or for a full description of the right(s), please see <https://idwr.idaho.gov/apps/ExtSearch/WRAApplicationResults/>. Protests may be submitted based on the criteria of Idaho Code § 42-203A. Any protest against the approval of this application must be filed with the Director, Dept. of Water Resources, Northern Region, 7600 N MINERAL DR STE 100, COEUR D ALENE ID 83815-7763 together with a protest fee of \$25.00 for each application on or before 9/8/2020. The protestant must also send a copy of the protest to the applicant.

GARY SPACKMAN, Director

Published on 8/19/2020 and 8/26/2020

Maxey, Shaun

From: Jasen Harada <jasenharada@gmail.com>
Sent: Wednesday, August 5, 2020 2:27 PM
To: Maxey, Shaun
Cc: shannonharada@gmail.com
Subject: Re: Clarification of Place of Use on map (97-7577 Coolin Idaho Water Right Application for Permit)

Hi Shaun, I can confirm.

Thank you!

-Jasen.

Sent from my iPhone

On Aug 5, 2020, at 2:22 PM, Maxey, Shaun <Shaun.Maxey@idwr.idaho.gov> wrote:

Mr. and Mrs. Harada:

I have received your new Application for Permit that adds the Fontaines and Wodelmans.

The map accompanying your Application has hand drawn lines in blue ink to show the approximate Places of Use. These extend over the yellow legal description boundaries. Please reply to this e-mail to confirm that the Places of Use do not include any land within the SE NW, NE SW, or NW SW of Section 15, Township 59 North, Range 04 West and are limited to the legal description shown on Page 2 Line 5 of the Application (T59N R04W S.15 SW NW).

Thanks,

Shaun Maxey

Shaun M. Maxey
Sr. Water Resource Agent
Idaho Department of Water Resources, Northern Region
Coeur d'Alene, ID 83815
(208) 762.2816



State of Idaho

DEPARTMENT OF WATER RESOURCES

Northern Region • 7600 N Mineral Drive, Suite 100 • Coeur D'Alene ID 83815-7763

Phone: (208) 762-2800 • Fax: (208) 762-2819

Website: idwr.idaho.gov • Email: northerninfo@idwr.idaho.gov

BRAD LITTLE
Governor

GARY SPACKMAN
Director

June 23, 2020

****Time Sensitive Response Required**

Jasen N Harada or Shannon N Harada
25963 SE 39th PL
Issaquah, WA 98029

Re: Application for Permit additional information required

Dear Applicants:

Idaho Department of Water Resources (IDWR) received your Application for Permit on June 22, 2020 to divert water from a new well to be drilled on Bonner County parcel RP052140000070A. The Application indicates that the well is to be shared with two additional homes under different ownership on two tax parcels adjacent to RP052140000070A.

Please provide a single sided well agreement signed by each of the place of use lot owners, with current address information, to replace the unsigned version you provided with the original Application. Please contact me at (208) 762.2816 about adding the additional lot owners to line 1 of the Application, as we discussed yesterday via telephone, and completing the representative portion of the Application (line 2).

Your corrected Application with the signed well agreement must be received no later than July 27, 2020.

Respectfully,

Shaun M. Maxey
Sr. Water Resource Agent
Idaho Department of Water Resources, Northern Region

Enclosures
Copy of Original Application & map