

8/17/2020

Water Right 29-13741 *After Split*

Priority Date: 8/7/1932

Basis: Decreed

Status: Active

Tributary
PORTNEUF RIVER

<u>Beneficial Use</u>	<u>From</u>	<u>To</u>	<u>Diversion Rate</u>	<u>Volume</u>
IRRIGATION	04/01	10/31	2.130 CFS	
STOCKWATER	01/01	12/31	0.020 CFS	
	Total Diversion		2.130 CFS	

WEST BOB SMITH CREEK	SENENW	Sec. 15, Twp 09S, Rge 37E,	BANNOCK County
WEST BOB SMITH CREEK	SESENW	Sec. 15, Twp 09S, Rge 37E,	BANNOCK County

STOCKWATER within BANNOCK County

			NE				NW				SW				SE				
Twp	Rng	Sec	NE	NW	SW	SE	NE	NW	SW	SE	NE	NW	SW	SE	NE	NW	SW	SE	Totals
09S	37E	14										X	X						
09S	37E	15									X				X	X		X	
09S	37E	22	X	X	X L2	X L1			X L4	X L3									

[illegible]

POU Total Acres: 177.1

1. C18 This partial decree is subject to such general provisions necessary for the definition of the rights or for the efficient administration of the water rights as may be ultimately determined by the Court at a point in time no later than the entry of a final unified







IDAHO DEPARTMENT OF WATER RESOURCES
Proof Report


8/17/2020

2. C05 decree. Section 42-1412(6), Idaho Code.
Right includes accomplished change in place of use pursuant to Section 42-1425, Idaho Code.
3. C03 Right includes accomplished change in point of diversion pursuant to Section 42-1425, Idaho Code.
4. This water right is an extended season of use right pursuant to 29-13300 as split.
5. E56 The rights listed below are limited to the irrigation of a combined total of 177.1 acres in a single irrigation season. Combined Right Nos.: 29-13741, 29-13743, 29-13745, 29-13747, 29-13749, 29-13751 and 29-13753.
6. E52 The rights listed below are limited to a total combined diversion rate of 2.30 cfs. Combined Right Nos.: 29-13741, 29-13743, 29-13745, 29-13747, 29-13749, 29-13751 and 29-13753.

Comments:

5. j barg 8/17/2020 Ownership Change
Water right 29-13741 was split into 29-13741 and 29-14331.

 POU After Split 29-14331, 29-14332, 29-14333, 29-14334, 29-14335, 29-14336 and 29-14337
 POU After Split 29-13741, 29-13743, 29-13745, 29-13747, 29-13749, 29-13751 and 29-13753
 Township/Range
 Sections
 QQ
 Parcels



Layout Created by:
Jonie Barg
Date:
August 17, 2020

IDAHO DEPARTMENT OF WATER RESOURCES
Proof Report

7/15/2020

Water Right 29-13741 *Before Split*

Owner Type **Name and Address**
Current Owner MAX W HALL
 PO BOX 784
 LAVA HOT SPGS, ID 83246-0784
 (208) 776-5663

Priority Date: 8/7/1932

Basis: Decreed

Status: Active

Source

WEST BOB SMITH CREEK

Tributary

PORTNEUF RIVER

Beneficial Use

IRRIGATION

STOCKWATER

From

04/01

To

10/31

Diversion Rate

2.566 CFS

0.030 CFS

Total Diversion

2.566 CFS

Volume

Source and Point(s) of Diversion

WEST BOB SMITH CREEK

SENENW

Sec. 15, Twp 09S, Rge 37E, BANNOCK County

WEST BOB SMITH CREEK

SESENW

Sec. 15, Twp 09S, Rge 37E, BANNOCK County

Place Of Use

STOCKWATER within BANNOCK County

Twp	Rng	Sec	NE				NW				SW				SE				Totals
			NE	NW	SW	SE	NE	NW	SW	SE	NE	NW	SW	SE	NE	NW	SW	SE	
09S	37E	14										X	X						
09S	37E	15									X				X	X		X	
09S	37E	22	X	X	X	X			X	X									
					L2	L1			L4	L3									

IRRIGATION within BANNOCK County

Twp	Rng	Sec	NE				NW				SW				SE				Totals
			NE	NW	SW	SE	NE	NW	SW	SE	NE	NW	SW	SE	NE	NW	SW	SE	
09S	37E	14										9.4	28.0						37.4
09S	37E	15									37.0				39.0	20.0		34.9	130.9
09S	37E	22	2.0	6.6	19.0	4.2			5.2	8.3									45.3
					L2	L1			L4	L3									

POU Total Acres: 213.6

Conditions of Approval:

1. C18 This partial decree is subject to such general provisions necessary for the definition of the rights or for the efficient administration of the water rights as may be ultimately determined by the Court at a point in time no later than the entry of a final unified decree. Section 42-1412(6), Idaho Code.
2. C05 Right includes accomplished change in place of use pursuant to Section 42-1425, Idaho Code.
3. C03 Right includes accomplished change in point of diversion pursuant to Section 42-1425, Idaho Code.
4. This water right is an extended season of use right pursuant to 29-13300 as split.

IDAHO DEPARTMENT OF WATER RESOURCES
Proof Report

7/15/2020

5. P21 This right is a split from original right 29-13534.
6. This right is a split from former right 29-13580 .
7. E56 The rights listed below are limited to the irrigation of a combined total of 213.6 acres in a single irrigation season. Combined Right Nos.: 29-13741, 29-13743, 29-13745, 29-13747, 29-13749, 29-13751 and 29-13753.
8. E52 The rights listed below are limited to a total combined diversion rate of 2.78 cfs. Combined Right Nos.: 29-13741, 29-13743, 29-13745, 29-13747, 29-13749, 29-13751 and 29-13753.

The USDA-PSA Aerial Photography Field office asks to be credited in derived products.


POU Before Split 29-13741, 29-13743, 29-13745, 29-13747, 29-13749, 29-13751 and 29-13753

Township/Range

Sections

QQ

Parcels



Layout Created by:
Jonie Barg
Date:
August 17, 2020