

8/17/2020

749 After Split

Page 9 of 28

IDAHO DEPARTMENT OF WATER RESOURCES
Proof Report







8/17/2020


6. S35 The use of water for irrigation under this right may begin as early as April 1 and May continue to as late as October 31, provided other elements of the right are not exceeded. The use of water before April 15 and after September 15 under this remark is subordinate to all water rights having no subordinate early or late irrigation use and a priority date earlier than the date a partial decree is entered for this right.
7. All water rights diverted from West Bob Smith Creek sharing priority date 5/1/1903 when combined shall not exceed a total diversion rate of 0.68 cfs.
8. All water rights diverted from West Bob Smith Creek at the Max Hall upper diversion (SEENW, Sec. 15, Twp 09S, Rge 37E) and the Max Hall lower diversion (SEENW, Sec. 15, Twp 09S, Rge 37E), except those rights sharing priority date 8/7/1932, when combined shall not exceed a total diversion rate of 3.542 cfs.
9. K01 Right No. 29-13753 is an enlargement of this right pursuant to Idaho Code § 42-1426.

Comments:

4. j barg 8/17/2020 Split Right
Water right 29-13749 was split into 29-13749 and 29-14335.

[illegible]

 POU After Split 29-14331, 29-14332, 29-14333, 29-14334, 29-14335, 29-14336 and 29-14337
 POU After Split 29-13741, 29-13743, 29-13745, 29-13747, 29-13749, 29-13751 and 29-13753
 Township/Range
 Sections
 QQ
 Parcels



Layout Created by:
Jonie Barg
Date:
August 17, 2020

The USDA-FSA Aerial Photography Field office asks to be credited in derived products.

IDAHO DEPARTMENT OF WATER RESOURCES
Proof Report

7/15/2020

Water Right 29-13749

Before Split

Owner Type **Name and Address**
Current Owner MAX W HALL
PO BOX 784
LAVA HOT SPGS, ID 83246-0784
(208) 776-5663

Priority Date: 5/1/1903

Basis: Decreed

Status: Active

Source **Tributary**
WEST BOB SMITH CREEK PORTNEUF RIVER

<u>Beneficial Use</u>	<u>From</u>	<u>To</u>	<u>Diversion Rate</u>	<u>Volume</u>
IRRIGATION	04/15	09/15	0.522 CFS	
	<u>Total Diversion</u>		0.522 CFS	

Source and Point(s) of Diversion

WEST BOB SMITH CREEK	SENENW	Sec. 15, Twp 09S, Rge 37E, BANNOCK County
WEST BOB SMITH CREEK	SESENW	Sec. 15, Twp 09S, Rge 37E, BANNOCK County

Place Of Use

IRRIGATION within BANNOCK County

			NE				NW				SW				SE				Totals
Twp	Rng	Sec	NE	NW	SW	SE	NE	NW	SW	SE	NE	NW	SW	SE	NE	NW	SW	SE	
09S	37E	14										9.4	28.0						37.4
09S	37E	15									37.0				39.0	20.0		34.9	130.9
09S	37E	22	2.0	6.6	19.0	4.2			5.2	8.3									45.3
				L2		L1			L4	L3									

POU Total Acres: 213.6

Conditions of Approval:

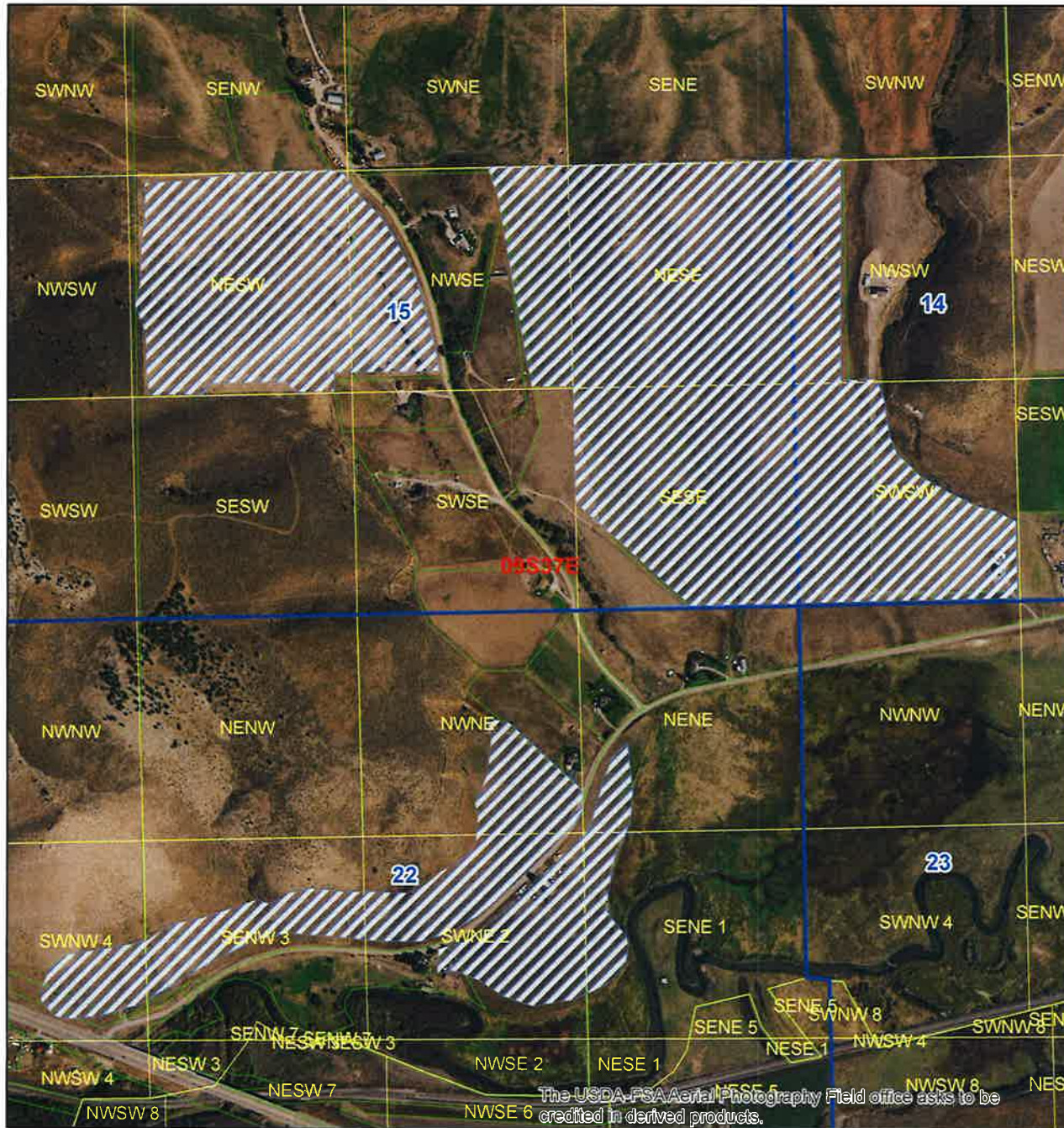
1. C18 This partial decree is subject to such general provisions necessary for the definition of the rights or for the efficient administration of the water rights as may be ultimately determined by the Court at a point in time no later than the entry of a final unified decree. Section 42-1412(6), Idaho Code.
2. C05 Right includes accomplished change in place of use pursuant to Section 42-1425, Idaho Code.
3. C03 Right includes accomplished change in point of diversion pursuant to Section 42-1425, Idaho Code.
4. E52 The rights listed below are limited to a total combined diversion rate of 2.76 cfs. Combined Right Nos.: 29-13741, 29-13743, 29-13745, 29-13747, 29-13749, 29-13751 and 29-13753.
5. E56 The rights listed below are limited to the irrigation of a combined total of 213.6 acres in a single irrigation season. Combined Right Nos.: 29-13741, 29-13743, 29-13745, 29-13747, 29-13749, 29-13751 and 29-13753.

IDAHO DEPARTMENT OF WATER RESOURCES
Proof Report

7/15/2020


6. P21 This right is a split from former right 29-13599 .
7. S35 The use of water for irrigation under this right may begin as early as April 1 and May continue to as late as October 31, provided other elements of the right are not exceeded. The use o water before April 15 and after September 15 under this remark is subordinate to all water rights having no subordinate early or late irrigation use and a priority date earlier than the date a partial decree is entered for this right.
8. All water rights diverted from West Bob Smith Creek sharing priority date 5/1/1903 when combined shall not exceed a total diversion rate of 0.68 cfs.
9. All water rights diverted from West Bob Smith Creek at the Max Hall upper diversion (SENENW, Sec. 15, Twp 09S, Rge 37E) and the Max Hall lower diversion (SESENW, Sec. 15, Twp 09S, Rge 37E), except those rights sharing priority date 8/7/1932, when combined shall not exceed a total diversion rate of 3.542 cfs.
10. K01 Right No. 29-13753 is an enlargement of this right pursuant to Idaho Code § 42-1426.

Idaho Department of Water Resources



Legend

- POU Before Split 29-13741, 29-13743, 29-13745, 29-13747, 29-13749, 29-13751 and 29-13753
- Township/Range
- Sections
- QQ
- Parcels



Layout Created by:
Jonie Barg
Date:
August 17, 2020

The USDA-PSA Aerial Photography Field office asks to be credited in derived products.