

8/17/2020

3751 After Split

Page 11 of 28

IDAHO DEPARTMENT OF WATER RESOURCES
Proof Report

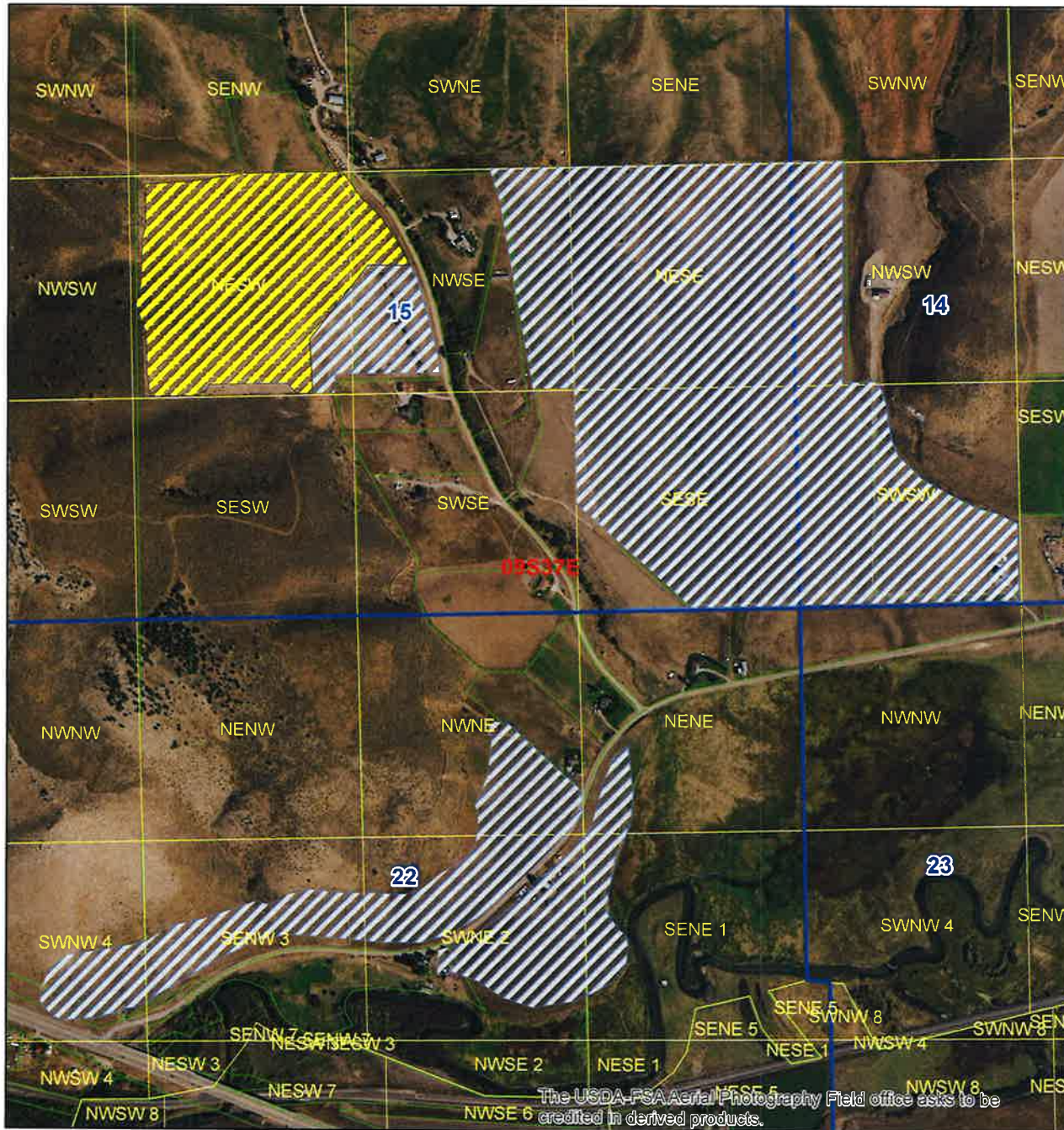
8/17/2020

6. S35 The use of water for irrigation under this right may begin as early as April 1 and May continue to as late as October 31, provided other elements of the right are not exceeded. The use o water before April 15 and after September 15 under this remark is subordinate to all water rights having no subordinate early or late irrigation use and a priority date earlier than the date a partial decree is entered for this right.
7. All water rights diverted from West Bob Smith Creek sharing priority date 6/20/1902 when combined shall not exceed a total diversion rate of 0.56 cfs.
8. All water rights diverted from West Bob Smith Creek at the Max Hall upper diversion (SENENW, Sec. 15, Twp 09S, Rge 37E) and the Max Hall lower diversion (SESENW, Sec. 15, Twp 09S, Rge 37E), except those rights sharing priority date 8/7/1932, when combined shall not exceed a total diversion rate of 3.542 cfs.
9. K01 Right No. 29-13753 is an enlargement of this right pursuant to Idaho Code § 42-1426.

Comments:


4. j barg 8/17/2020 Ownership Change
Water right 29-13751 was split into 29-13751 and 29-14336.

Idaho Department of Water Resources



Legend

- POU After Split 29-14331, 29-14332, 29-14333, 29-14334, 29-14335, 29-14336 and 29-14337
- POU After Split 29-13741, 29-13743, 29-13745, 29-13747, 29-13749, 29-13751 and 29-13753
- Township/Range
- Sections
- QQ
- Parcels



Layout Created by:
Jonie Barg
Date:
August 17, 2020

7/15/2020






Before Split


Page 11 of 14

Proof Report

6. P21 This right is a split from former right 29-13611.
7. S35 The use of water for irrigation under this right may begin as early as April 1 and May continue to as late as October 31, provided other elements of the right are not exceeded. The use o water before April 15 and after September 15 under this remark is subordinate to all water rights having no subordinate early or late irrigation use and a priority date earlier than the date a partial decree is entered for this right.
8. All water rights diverted from West Bob Smith Creek sharing priority date 6/20/1902 when combined shall not exceed a total diversion rate of 0.56 cfs.
9. All water rights diverted from West Bob Smith Creek at the Max Hall upper diversion (SENENW, Sec. 15, Twp 09S, Rge 37E) and the Max Hall lower diversion (SESENW, Sec. 15, Twp 09S, Rge 37E), except those rights sharing priority date 8/7/1932, when combined shall not exceed a total diversion rate of 3.542 cfs.
10. K01 Right No. 29-13753 is an enlargement of this right pursuant to Idaho Code § 42-1426.

The USDA-FSA Aerial Photography Field office asks to be credited in derived products.

 POU Before Split 29-13741, 29-13743, 29-13745, 29-13747, 29-13749, 29-13751 and 29-13753
 Township/Range
 Sections
 QQ
 Parcels



Layout Created by:
Jonie Barg
Date:
August 17, 2020