

TP-95-62

Received by db Date 8/17/06 Time 8:25a
\$50.00 fee receipted by db # N017826 Date 8/17/06
Watermaster Comments received? _____ Date _____

ACTION OF THE DIRECTOR, DEPARTMENT OF WATER RESOURCES

This is to certify that the department has examined this application for temporary approval to use water under the provisions of Section 42-202a, Idaho Code, and has determined that:

- ☐ a) The application for temporary approval should be denied.
- ☒ b) The application for temporary approval should be approved, since
1. The temporary approval can be properly administered.
 2. Other water sources are not readily available.
 3. The approval is in the public interest.
 4. The approval will not injure known public values associated with the water source or any known water rights.

This application is therefore hereby:

- ☐ a) DENIED
- ☒ b) APPROVED, subject to the following conditions:
1. Diversion and use of water under this approval is subject to all valid existing water rights.
 2. The applicant assumes all risk the use of the water under this approval may injure other water rights.
 3. This approval authorizes a maximum diversion of 5 AF and a maximum rate of diversion of 0.56 cfs.
 4. This approval does not grant a right-of-way across the land of another, does not create a continuing right to use the water and may not be used in connection with a use which requires a continuing water supply.
 5. The department may cancel this approval at any time if the department identifies injury to other water rights.
 6. This approval expires on 12/31/06.
 7. This approval does not create a continuing right to use water.
 8. The holder of this temporary permit shall not divert at a rate or in a manner that will significantly reduce the flow in the water source or otherwise adversely affect fish, wildlife or other public vaules.
 9. Other: Water intakes should be screened to prevent entrainment or impingement of fish or other aquatic life. The maximum screen mesh size should be 0.25 inches; approach velocities should not exceed 0.5 ft/second.
 10. Contact the DEPARTMENT OF WATER RESOURCES prior to diversion of water from streams.

DATED this 17 day of August, 2006.

Robert G Haynes
For the Director

STATE OF IDAHO
DEPARTMENT OF WATER RESOURCES

APPLICATION FOR TEMPORARY APPROVAL OF WATER APPROPRIATION

(5 AF or less)

Name of Applicant S.A. GONZALES CONSTRUCTION, INC Phone (509) 226-9988

Address PO Box 430 Newman Lake, WA 99025

1. Source of water POND Tributary to _____
2. Location of point of diversion NW4 $\frac{1}{4}$ NW4 $\frac{1}{4}$ Sec. 14 Township 48N Range 5W B.M.,
County Kootenai 11, 15 & 22 (Sec.)
3. Location of place of use $\frac{1}{4}$ $\frac{1}{4}$ Sec. _____ Township 48N Range 5W B.M.,
County Kootenai
4. Proposed use of water Dust Abatement & Misc Use on the
Idaho Transportation Dept Hwy Prpject
Setters to Bellgrove Stage 1
NH-5110 (136) Key 8070

5. Amount of water: * This water will not be used daily but as a secondary source

Maximum rate of diversion _____ cfs or 250 gpm.

Maximum daily volume 20,000 gal AF; Total volume 5 AF.

6. Duration of diversion: From 8/21/2006 to 12/31/2006
Day-month Day-month

7. Proposed diverting works 3" Groman Rupp Pump

8. Who owns the property at the requested point of diversion? MATHESON FAMILY

9. Describe the arrangement allowing access to the water Placement of Pump will be aprox 50 ft
off embankment with hose to waterway

10. Remarks Pump would be in place and position to protect public;
pump and water intake will be screened to prevent entrainment or
impingement of aquatic life. Maximum screen mesh size will be 0.25"

I hereby acknowledge that I assume all risk if the diversion and use of the water under this approval injures other water rights. I certify this is a temporary use and that I am not seeking a continuing right to use water.

8/14/2006
Date

Jeanne Caba
Applicant

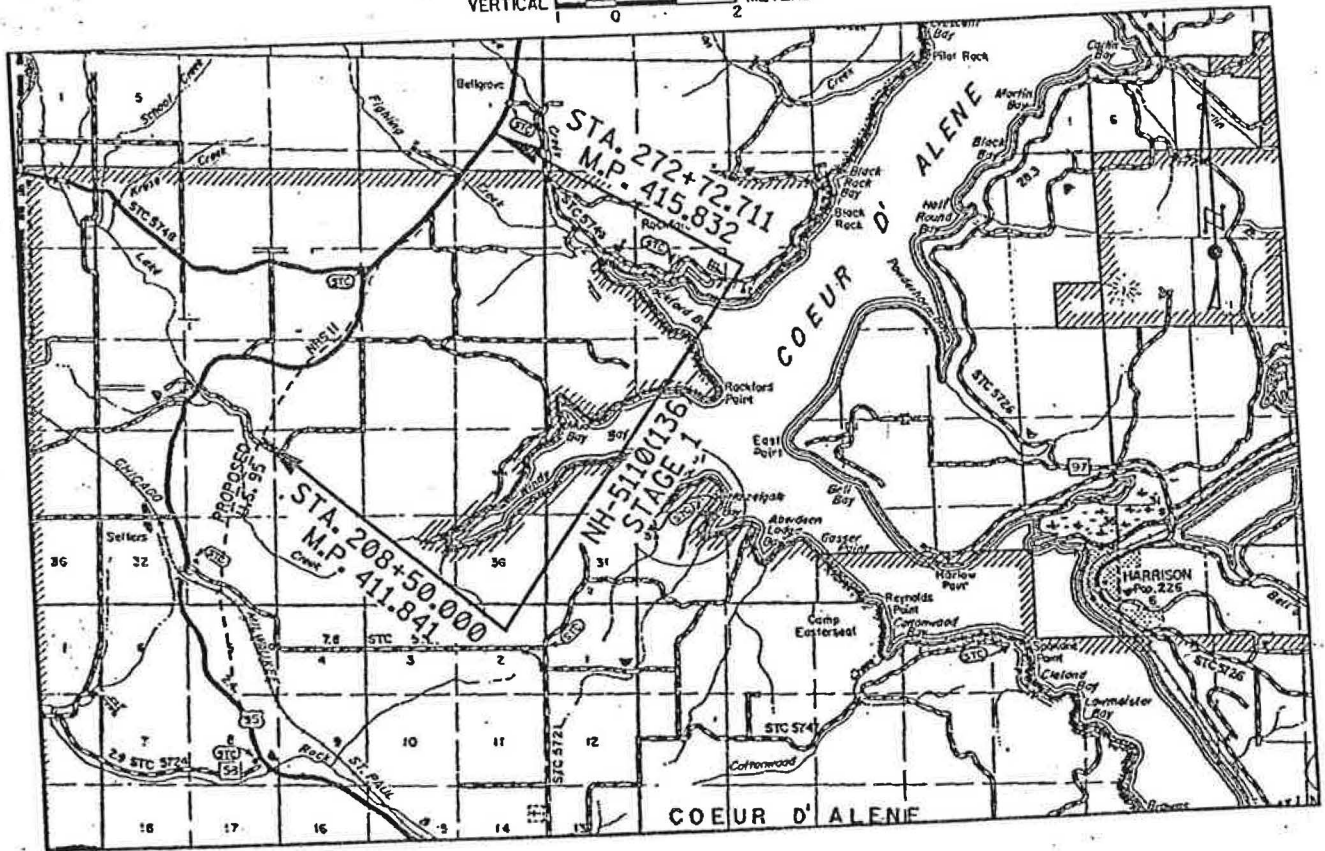
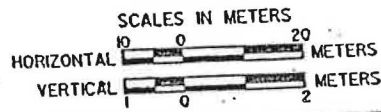
**PER ITD CONTRACT SPECIFICATIONS IT IS REQUIRED THAT THIS POND
IS DRAINED FOR INSTALATION OF PIPING THAT IS REQUIRED BY CONTRACT.

*WE HAVE THE WRITTEN PERMISSION AND RELEASE FROM THE MATHESON FAMILY

RECEIVED
AUG 17 2006
IDWR/North

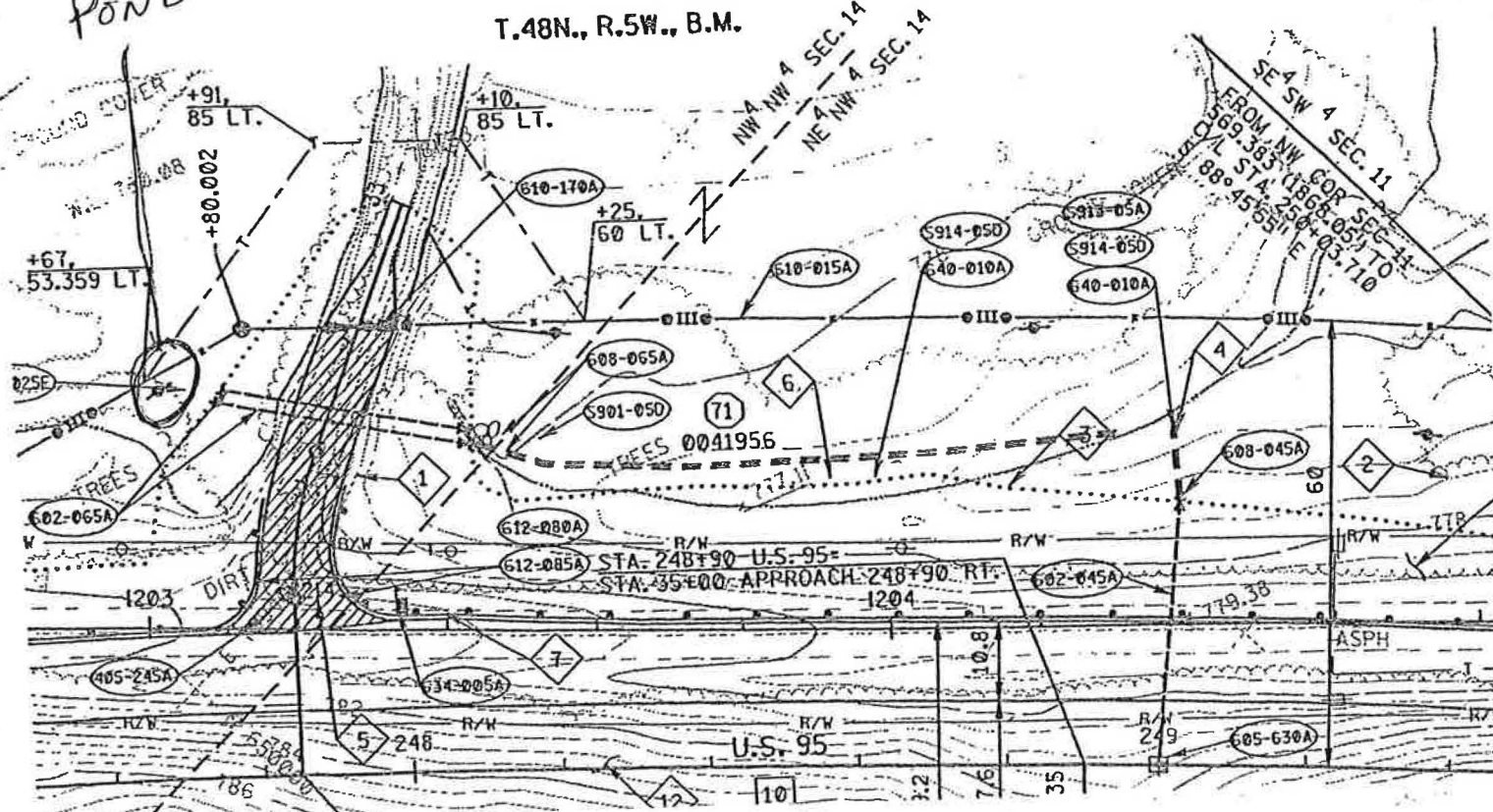
KOOTENAI COUNTY

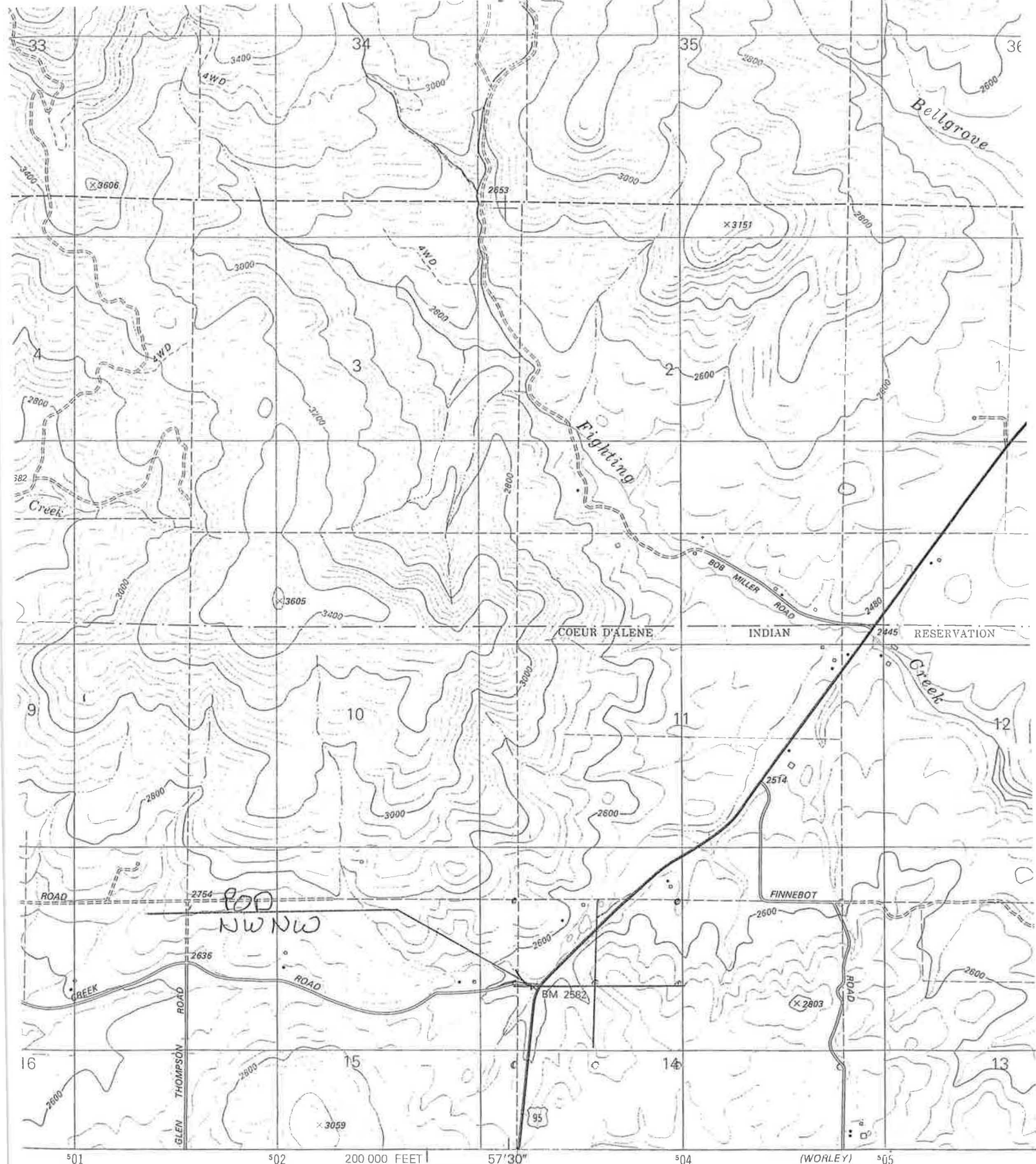
MARCH 2004



MATHESON
POND

T.48N., R.5W., B.M.



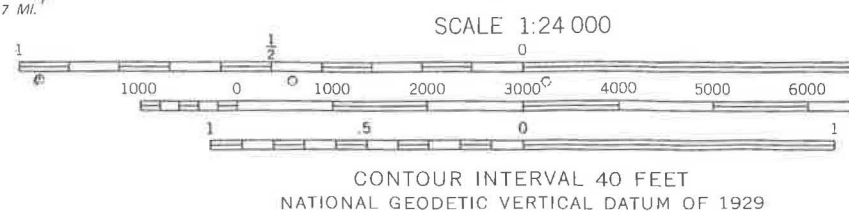
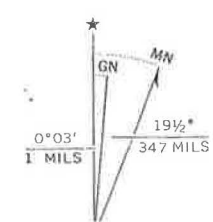


Published by the Geological Survey

US/NOAA

metric methods from aerial photographs
dated 1976. Map edited 1981

at grid ticks: Idaho coordinate
(inverse Mercator)
inverse Mercator grid, zone 11
datum
North American Datum 1983





State of Idaho

DEPARTMENT OF WATER RESOURCES

Northern Region, 1910 Northwest Blvd. Suite 210, Coeur d'Alene, Idaho 83814-2615

Phone: (208) 769-1450

Fax: (208) 769-1454

Web Site: www.idwr.idaho.gov

JAMES E. RISCH
Governor

KARL J. DREHER
Director

08/17/2006

S A GONZALES CONSTRUCTION INC
PO BOX 430
NEWMAN LAKE WA 99025

Fax 509 226-3070

RE: Temporary Permit No. TP-95-61 and TP-95-62

Dear Applicant(s):

Your applications for Temporary approval of Water Appropriations have been granted and assigned numbers TP-95-61 and TP-95-62.

Please be advised that THE PERMIT IS SUBJECT TO THE EFFECTIVE DATES AND CONDITIONS STATED ON PAGE TWO OF THE APPLICATION.

If you have any questions or if this office can be of further assistance, please contact us.

Sincerely,

Robert G. Haynes

Robert G. Haynes, P.E.
Regional Manager

Enclosure – Copy of Permits TP-95-61 and TP-95-62