





State of Idaho
Department of Water Resources
Water Right License
97-7568



-  Point of Diversion
-  Place Of Use Boundary
-  Townships
-  PLS Sections
-  Quarter Quarters

0 0.0425 0.085 0.17 Miles



IDAHO DEPARTMENT OF WATER RESOURCES
Proof Report

8/25/2020

Water Right 97-7568

<u>Owner Type</u>	<u>Name and Address</u>
Current Owner	LORINDA R BARNES 338 SHAW RD PRIEST RIVER, ID 83856-9543 (208) 306-9049
Current Owner	LANCE A BARNES 338 SHAW RD PRIEST RIVER, ID 83856-9543 (208) 306-9049
Original Owner	VEARL SORENSON , ZZ
Previous Owner	CLARENCE STENGLE RT 6 PRIEST RIVER, ID 83856
Previous Owner	VIOLET STENGLE RT 6 PRIEST RIVER, ID 83856
Previous Owner	ESTATE OF ALBERT SHOUN 30 EAST 33RD AVE SPOKANE, WA 99203-2607
Representative	MARCELLA BENJAMIN 30 EAST 33RD AVE SPOKANE, WA 99203-2607

Priority Date: 8/17/1951

Basis: License

Status: Active

Source
UNNAMED STREAM

Tributary
PEND OREILLE RIVER

<u>Beneficial Use</u>	<u>From</u>	<u>To</u>	<u>Diversion Rate</u>	<u>Volume</u>
IRRIGATION	04/01	10/31	0.080 CFS	
	<u>Total Diversion</u>		0.080 CFS	

Source and Point(s) of Diversion

UNNAMED STREAM	NESW	Sec. 17, Twp 56N, Rge 04W, BONNER County
----------------	------	--

Place Of Use

IRRIGATION within BONNER County

	NE	NW	SW	SE
--	----	----	----	----

IDAHO DEPARTMENT OF WATER RESOURCES
Proof Report

8/25/2020

Twp	Rng	Sec	NE	NW	SW	SE	NE	NW	SW	SE	NE	NW	SW	SE	NE	NW	SW	SE	Totals
56N	04W	17									7.5								7.5

POU Total Acres: 7.5

Conditions of Approval:

1. 56 SOURCE KNOWN LOCALLY AS ALDERBROOK.

Comments:

1. nsteading 6/13/2019 Split Right
This right is the result of split from 97-2073.
2. nsteading 6/13/2019 POU
Updated Shape
3. nsteading 6/14/2019 POU
Updated Shape
4. nsteading 7/23/2020 POU
Updated Shape

Dates and Other Information

Owner Name Connector: AND
Water District Number: NWD
Mitigation Plan: False

Combined Use Limits

N/A

SubCase:

N/A

Water Supply Bank:

N/A