

IDAHO DEPARTMENT OF WATER RESOURCES
Proof Report

Before Split

6/13/2019

Water Right 97-2073

<u>Owner Type</u>	<u>Name and Address</u>
Current Owner	ESTATE OF ALBERT SHOUN 30 EAST 33RD AVE SPOKANE, WA 99203-2607
Original Owner	VEARL SORENSON , ZZ
Previous Owner	CLARENCE STENGLE RT 6 PRIEST RIVER, ID 83856
Previous Owner	VIOLET STENGLE RT 6 PRIEST RIVER, ID 83856
Representative	MARCELLA BENJAMIN 30 EAST 33RD AVE SPOKANE, WA 99203-2607

Priority Date: 8/17/1951

Basis: License

Status: Active

Source
UNNAMED STREAM

Tributary
PEND OREILLE RIVER

<u>Beneficial Use</u>	<u>From</u>	<u>To</u>	<u>Diversion Rate</u>	<u>Volume</u>
IRRIGATION	04/01	10/31	0.320 CFS	
	<u>Total Diversion</u>		0.320 CFS	

Source and Point(s) of Diversion

UNNAMED STREAM NESW Sec. 17, Twp 56N, Rge 04W, BONNER County

Place Of Use

IRRIGATION within BONNER County

			NE				NW				SW				SE				Totals
Twp	Rng	Sec	NE	NW	SW	SE	NE	NW	SW	SE	NE	NW	SW	SE	NE	NW	SW	SE	
56N	04W	17									25.0			5.0					30.0

POU Total Acres: 30.0

Conditions of Approval:

- 56 SOURCE KNOWN LOCALLY AS ALDERBROOK.

Dates and Other Information

IDAHO DEPARTMENT OF WATER RESOURCES
Proof Report

6/13/2019

Licensed Date: 8/26/1957
Water District Number: NWD
Mitigation Plan: False

Combined Use Limits
N/A






SubCase:
N/A

Water Supply Bank:
N/A


State of Idaho
Department of Water Resources
Water Right License
97-2073

Before Split



-  Point of Diversion
-  Place Of Use Boundary
-  Townships
-  PLS Sections
-  Quarter Quarters

0 0.05 0.1 0.2 Miles



Detailed description: A horizontal scale bar with tick marks at 0, 0.05, 0.1, and 0.2 miles.



After Split

IDAHO DEPARTMENT OF WATER RESOURCES
Proof Report

8/25/2020

Water Right 97-2073

<u>Owner Type</u>	<u>Name and Address</u>
Current Owner	DAVID K DOCHTERMAN 340 SHAW RD PRIEST RIVER, ID 83856-9543 (626) 600-1340
Current Owner	RENEE L DOCHTERMAN 340 SHAW RD PRIEST RIVER, ID 83856-9543 (626) 600-1340
Original Owner	VEARL SORENSON , ZZ
Previous Owner	ESTATE OF ALBERT SHOUN 30 EAST 33RD AVE SPOKANE, WA 99203-2607
Previous Owner	CLARENCE STENGLE RT 6 PRIEST RIVER, ID 83856
Previous Owner	VIOLET STENGLE RT 6 PRIEST RIVER, ID 83856
Representative	MARCELLA BENJAMIN 30 EAST 33RD AVE SPOKANE, WA 99203-2607

Priority Date: 8/17/1951

Basis: License

Status: Active

Source

UNNAMED STREAM

Tributary

PEND OREILLE RIVER

Beneficial Use

IRRIGATION

From

04/01

To

10/31

Diversion Rate

0.240 CFS

Volume

Total Diversion

0.240 CFS

Source and Point(s) of Diversion

UNNAMED STREAM

NESW

Sec. 17, Twp 56N, Rge 04W, BONNER County

Place Of Use

IRRIGATION within BONNER County

	NE	NW	SW	SE
--	----	----	----	----

IDAHO DEPARTMENT OF WATER RESOURCES
Proof Report

8/25/2020

Twp	Rng	Sec	NE	NW	SW	SE	NE	NW	SW	SE	NE	NW	SW	SE	NE	NW	SW	SE	Totals
56N	04W	17									17.5			5.0					22.5

POU Total Acres: 22.5

Conditions of Approval:

1. 56 SOURCE KNOWN LOCALLY AS ALDERBROOK.

Comments:

1. mciscell 6/10/2013 POD
Bulk Generate Shape From PLS
2. jhersley 4/5/2018 POU
Updated Shape
3. nsteading 6/13/2019 Split Right
Split into 97-7568.
4. nsteading 6/13/2019 POU
Updated Shape

Dates and Other Information

Licensed Date: 8/26/1957
Owner Name Connector: AND
Water District Number: NWD
Mitigation Plan: False

Combined Use Limits

N/A

SubCase:

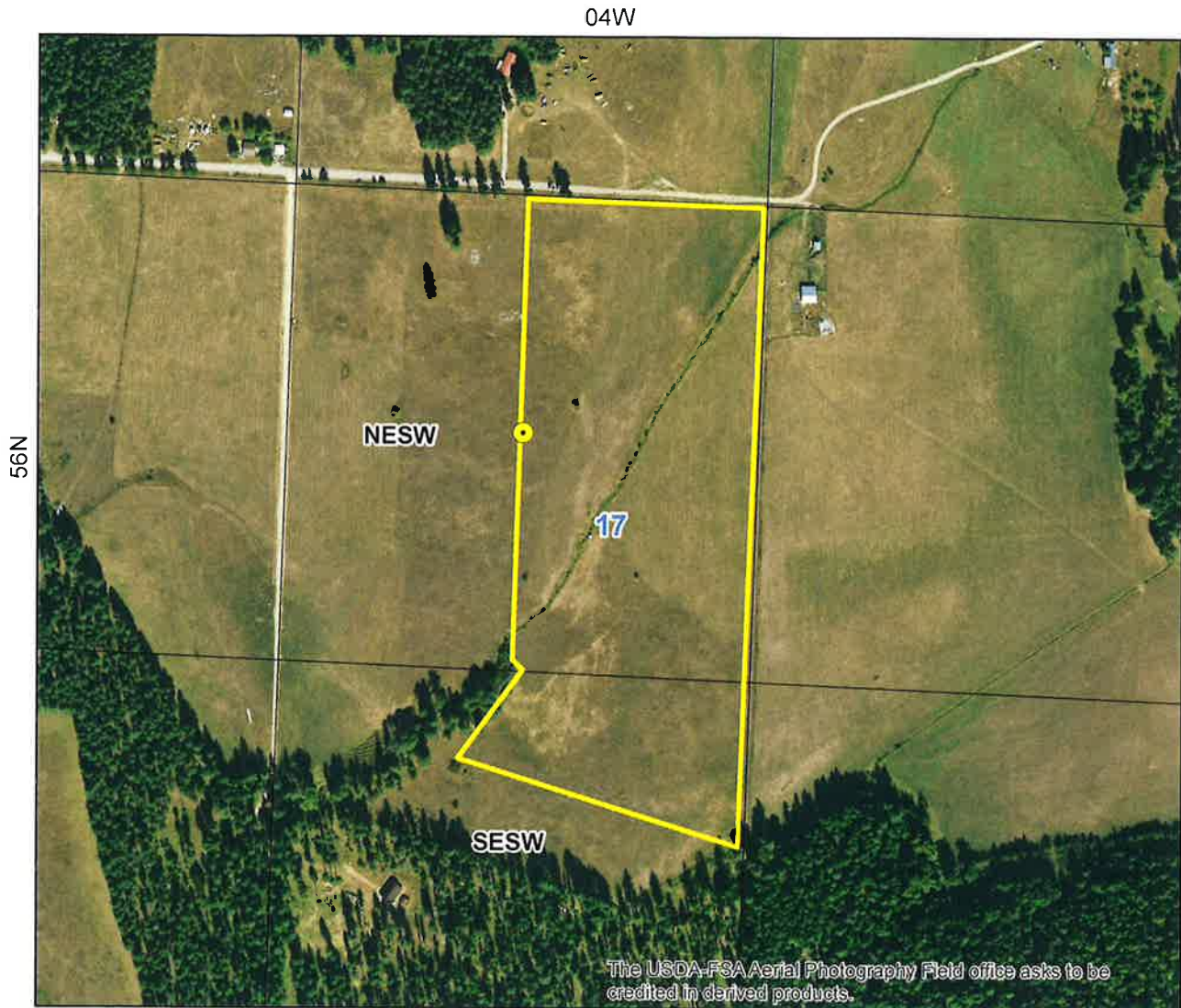
N/A

Water Supply Bank:

N/A

State of Idaho
Department of Water Resources
Water Right License
97-2073

After Split



- Point of Diversion
- Place Of Use Boundary
- Townships
- PLS Sections
- Quarter Quarters

0 0.05 0.1 0.2 Miles

