

STATE OF IDAHO
DEPARTMENT OF WATER RESOURCES

RECEIVED

JUN 22 2020

Department of Water Resources
Eastern Region

APPLICATION FOR TEMPORARY APPROVAL OF WATER USE

For a use not intended to become an established water right and not to exceed one (1) year in duration in accordance with Idaho Code § 42-202A.

Name of applicant Larry G. Wilson Phone (208) 232-1677
 Mailing address 930 N. Hayes Ave City Pocatello
 State Id Zip 83204 Email LGW55@MSM.com
 1. Source of water McCoy Cr. tributary to Snake

2. Location of point(s) of diversion. If more than two, attach a Point of Diversion/Place of Use Supplement. ☐

TWP	RGE	SEC	GOVT LOT	1/4	1/4	1/4	County	Source	Local name or tag #
03S	44E	13			SW	SE	Bonanza	McCoy Cr.	
See adjoining Page									

3. Location of place of use. If more rows are needed, attach a Point of Diversion/Place of Use Supplement. ☐

TWP	RGE	SEC	NE				NW				SW				SE				Totals
			NE	NW	SW	SE	NE	NW	SW	SE	NE	NW	SW	SE	NE	NW	SW	SE	
03S	44E	13															✓		

4. Proposed use of water:

a. ☐ Prevention of flood damage ☐ Ground water recharge ☐ Ground water or surface water remediation

☒ Other (Limited to a diverted volume of 5 acre-feet.) Describe: Hight Banking

b. Attach a detailed description of how the proposal will accomplish the intended objective, such as prevention of flood damage.

5. Amount of water. Complete all three:

a. Maximum rate of diversion: _____ cfs; or 33.33 gpm.

b. Maximum daily volume: _____ AF; or 10,000.00 gallons.

c. Maximum volume over the duration of the request: _____ AF; or 100,000.00 gallons.

6. Duration of diversion: from 6-18-2020 (month-day) to 10-15-2020 (month-day).

7. Describe proposed diverting works: To run a small Hight Banker Shovel

8. a. Who owns the property at the requested point of diversion? USFS

b. Who owns the facilities that will convey water to the place of use? Me

c. Who owns the land to be irrigated or place of use? USFS

d. If any of the items above is owned by a person or entity other than the applicant, describe the arrangement allowing access and attach written evidence of the arrangement.

9. Attach an 8 1/2" x 11" map identifying the water source, point(s) of diversion, place(s) of use and conveyance system.

I hereby acknowledge that I assume all risk of the diversion and use of the water under this approval. I certify this is a temporary use and is not intended to become an established water right.

Signature of Applicant

Title, if any

Date

6-18-2020

Received by _____ Date _____ Time _____

\$50.00 fee receipted by CA PA # E046039 Date 6/22/2020Watermaster comments received? Talked to WDOI - no objections Date _____

STATE OF IDAHO
DEPARTMENT OF WATER RESOURCES

The Idaho Department of Water Resources ("Department") has examined this application for temporary approval to use water under the provisions of Idaho Code § 42-202A and has determined that:

☐ A. The application for temporary approval should be denied because _____

- ☒ B. The application for temporary approval should be approved, since
1. The temporary approval can be properly administered.
 2. Other water sources are not readily available.
 3. The approval is in the public interest.
 4. The approval will not injure known public values associated with the water source or any known water rights.
 5. If the temporary approval is within a water district, the Department has sought and considered the recommendations of the watermaster.

This application is therefore hereby:

☐ A. DENIED

- ☒ B. APPROVED, subject to the following conditions:
1. Diversion and use of water under this approval is subject to all valid existing water rights.
 2. The applicant assumes all risk of the use of the water under this approval.
 3. This approval authorizes a maximum diversion volume of 0.3 AF and a maximum diversion rate of 0.08 cfs.
(33gpm)
 4. This approval does not grant a right-of-way across the land of another.
 5. The Department may cancel or reduce the rate of flow or volume authorized by this approval. For example, the Department may cancel or reduce this approval if it concludes the water use is injuring other water rights or adversely affecting fish, wildlife or other public values.
 6. The applicant shall not divert water when downstream minimum flow water rights are not being satisfied.
 7. This approval does not create a continuing right to use water.
 8. A temporary approval for ground water recharge or prevention of flood damage shall be an opportunistic use of surplus water and shall not interfere with the filling of surface water reservoirs.
 9. For a temporary approval authorizing ground water recharge or ground water or surface water remediation, the applicant shall measure and record the weekly quantity of water diverted and report the diversion data to the Department upon request.
 10. This temporary approval is not an authorization for the described water use to be used as mitigation or credit for any other purpose.
 11. Other: _____
 12. This approval expires on October 15, 2020

Signed this 8th day of September, 2020


For the Department

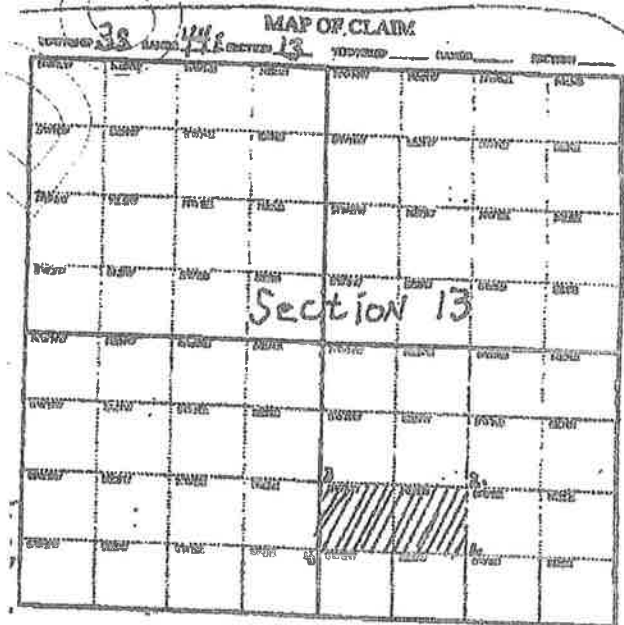
LOCATION NOTICE FOR MINING CLAIM

- Belt #7*
1. Name of claim; ~~Belk~~ Type; placer, 20 ACRES
 2. Date of location; _____
 3. This claim is located in Bonneville County, State of IDAHO, Boise Meridian Township; 3 South, Range; 44 East, Section 13; NW 1/8 of SW 1/4 of the SW1/2 of SE 1/4 section;

The boundaries are described as follows using distance and direction beginning at corner monument where notice is posted which is southeast corner #1 and northeast corner #2

Southeast corner 43 deg 09' minutes 10.87" seconds -111 deg. 14' 23.14" #1 Corner, north approx 660 feet to northeast corner number #2, approximate distance 1320 feet west to corner number #3, south approximate 660 feet south to corner number #4, returning east to southeast corner number #1 for approximate 20 acres.

The adjoining claim to the south in section 13 is CLIFFORD IMC 220653 in township 3 south, 44 east, Boise meridian. 20 acres



See Map



Google 100%

McCoy Creek

McCoy Creek



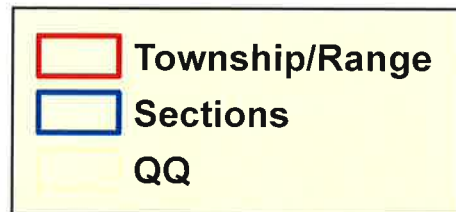
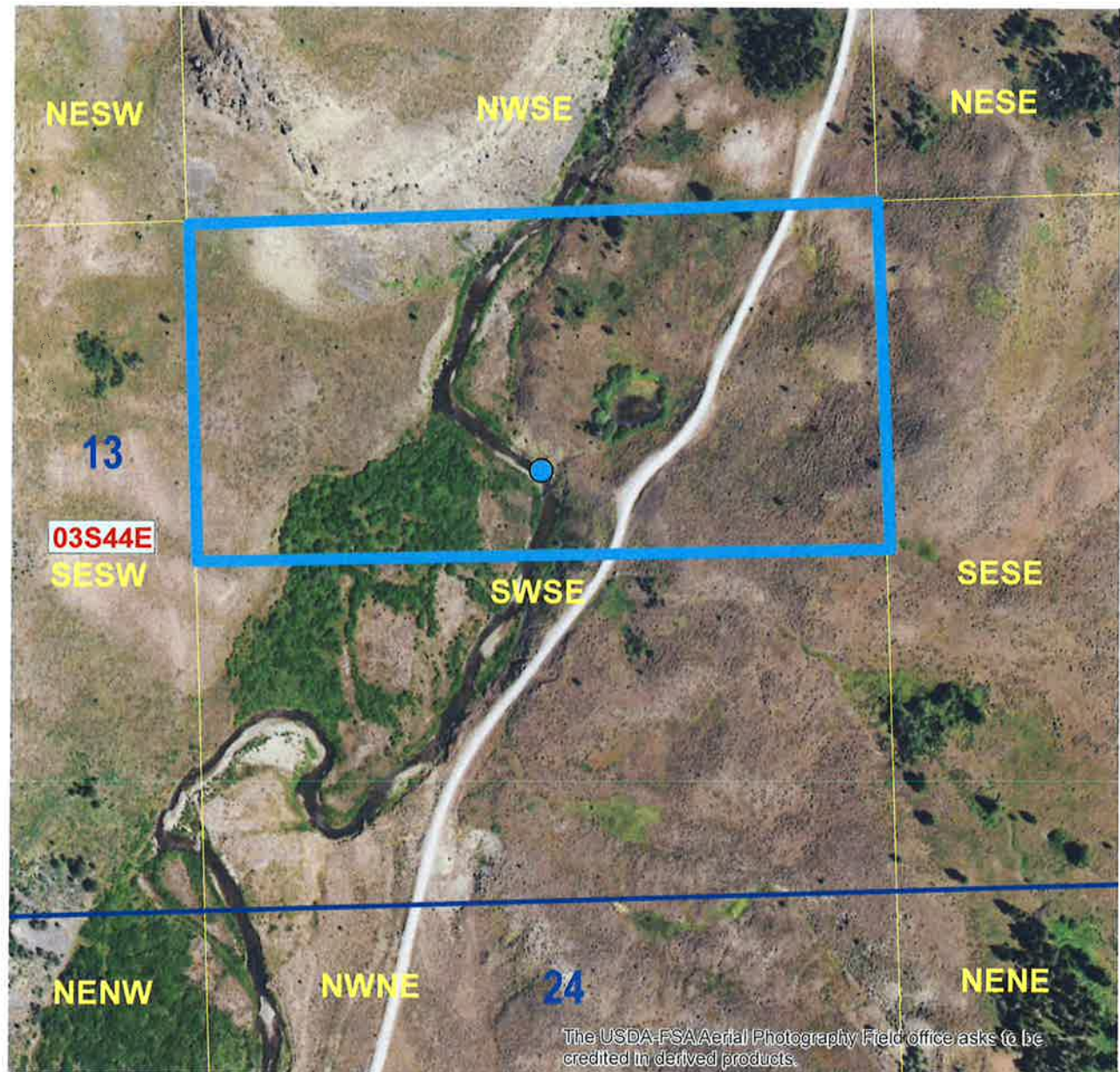
3D



Camera: 2,756 m 43°09'18"N 111°14'05"W 1,892 m



Application for Temporary Approval Larry G. Wilson



0 500 1,000 Feet



Jordan, Blake

From: LARRY G WILSON <lgw55@msn.com>
Sent: Tuesday, September 8, 2020 8:58 AM
To: Jordan, Blake
Subject: FW: Pay.gov Payment Confirmation: FS Bill Payments

Sent from [Mail](#) for Windows 10

From: notification@pay.gov
Sent: Tuesday, September 1, 2020 2:43 AM
To: lgw55@msn.com
Subject: Pay.gov Payment Confirmation: FS Bill Payments



An official email of the United States government



Your payment has been submitted to Pay.gov and the details are below. If you have any questions regarding this payment, please contact the Albuquerque Service Center at (877) 372-7248.

Application Name: FS Bill Payments
Pay.gov Tracking ID: 26PRHA88
Agency Tracking ID: 76029833882
Transaction Type: Sale
Transaction Date: 09/01/2020 04:43:50 AM EDT
Account Holder Name: Larry G. Wilson
Transaction Amount: \$552.00
Card Type: Visa
Card Number: *****6894

Reference Type: 1804196455
Reference ID: 1804196455

Bond for
Plan of Operations

THIS IS AN AUTOMATED MESSAGE. PLEASE DO NOT REPLY.



Pay.gov is a program of the U.S. Department of the Treasury, Bureau of the Fiscal Service

FOREST SERVICE
BILL FOR COLLECTION

Doc. Date : 08/28/2020

PAGE: 1

ENCLOSE A COPY OF THIS BILL WITH YOUR CHECK OR MONEY ORDER. DO NOT SEND CASH. PLEASE INCLUDE BILL NO. AND CUSTOMER NUMBER ON YOUR CHECK OR ON YOUR ONLINE BILL PAYMENT.

MAKE CHECK PAYABLE TO:
FOREST SERVICE

MAIL PAYMENT TO:
USDA Forest Service
P. O. Box 6200-09
PORTLAND OR 97228-6200
Or pay online at www.fs.fed.us/billpay

TO:
LARRY WILSON
930 N HAYES AVE
POCATELLO ID 83204-0000 US

PAYER INDICATE
AMOUNT ENCLOSED:

NET AMOUNT DUE : \$ 552.00

DUE DATE: 09/27/20

FMMI BILL NUMBER : 1804196455

CUSTOMER NUMBER : 3432301

REFERENCE CONTRACT/PERMIT/AGREEMENT NUMBER :
Wilson-Cash Bond

DESCRIPTION : 0415SDNGCB-Wilson
POO-2020-078682

REMARKS :
RE: BPFS-DRSC-0415-000000048366
NOTE :
PLEASE SEND ALL CORRESPONDENCE, INQUIRIES, AND CHANGE OF ADDRESS
TO :
CARIBOU-TARGHEE NF
1405 HOLLIPARK DR
IDAHO FALLS ID 83401 US

PRINCIPAL : \$ 552.00

INTEREST : \$ 0.00

ADMINISTRATIVE COST : \$ 0.00

PENALTY : \$ 0.00

AMOUNT DUE : \$ 552.00

AMOUNT CREDITED : \$ 0.00

NET AMOUNT DUE : \$ 552.00

FAILURE TO MAKE PAYMENTS BY THE DUE DATE WILL RESULT IN THE ASSESSMENT OF LATE PAYMENT CHARGES (INTEREST, ADMINISTRATIVE COST, AND/OR PENALTY CHARGES) IN ACCORDANCE WITH YOUR CONTRACT, PERMIT, OR THE DEBT COLLECTION ACT OF 1982, AS AMENDED. POSTMARKS ARE NOT HONORED. LATE FEES DO NOT APPLY FOR BILLINGS IN ADVANCE OF RECEIPT OF GOODS OR SERVICES.

LINE	LINE INFORMATION	AMOUNT
000001	0415SDNGCB-Wilson POO-2020-078682	\$ 552.00

Jordan, Blake

From: LARRY G WILSON <lgw55@msn.com>
Sent: Tuesday, September 8, 2020 9:00 AM
To: Jordan, Blake
Subject: FW: Plan of Operations Bill for Collection
Attachments: 1804196455- BFC Wilson Bond.pdf

Sent from [Mail](#) for Windows 10

From: [Brough, Dominique - FS](#)
Sent: Monday, August 31, 2020 9:48 AM
To: lgw55@msn.com
Subject: Plan of Operations Bill for Collection

Hi Larry,

The Bill for Collection for your reclamation bond is attached. The box in the upper right corner explains the address that you can mail a check to, or the website where you can pay online if you prefer. Note that you have 30 days to pay the bill. Please let me know if you have any questions.



Dominique Brough, PG
Geologist

Forest Service
Caribou-Targhee National Forest, Soda Springs Ranger District

p: 208-547-1114

f: 208-547-2235

dominique.brough@usda.gov

410 E. Hooper Ave.
Soda Springs, ID 83276

www.fs.fed.us



Caring for the land and serving people

This electronic message contains information generated by the USDA solely for the intended recipients. Any unauthorized interception of this message or the use or disclosure of the information it contains may violate the law and

subject the violator to civil or criminal penalties. If you believe you have received this message in error, please notify the sender and delete the email immediately.

Cefalo, James

From: Cefalo, James
Sent: Monday, June 22, 2020 1:41 PM
To: 'lgw55@msn.com'
Subject: Application for Temporary Approval

Mr. Wilson,

This morning, I received the Application for Temporary Approval you filed, proposing to divert water from McCoy Creek for high-banking. You did not answer one of the questions on the application. Your application notes that the proposed point of diversion and place of use are on property owned by the United States Forest Service. Question 8(d) states: "If any of the items above [point of diversion or place of use] is owned by a person or entity other than the applicant, describe the arrangement allowing access and attach written evidence of the arrangement."

The other high bankers in the McCoy Creek drainage have demonstrated legal access for mining activities by providing a copy of their approved plan of operations from the Forest Service, granting them access to the USFS land for mining activities.

Before I can review your application, the application needs to be complete. Please answer Question 8(d) and provide documents showing access. You can provide your answer by email and attach a scanned image of the access document. If you have an approved plan of operations, you only need to send a scanned copy of the signature page (signed by the Forest Service representative).

James Cefalo
Regional Manager
IDWR Eastern Region
(208) 525-7161



State of Idaho

DEPARTMENT OF WATER RESOURCES

Eastern Region • 900 N SKYLINE DR STE A • IDAHO FALLS, ID 83402-1718

Phone: (208)525-7161 • Fax: (208)525-7177 • Website: www.idwr.idaho.gov

Brad Little
Governor

Gary Spackman
Director

September 8, 2020

LARRY WILSON
930 N HAYES AVE
POCATELLO ID 83204-2840

RE: Application for Temporary Approval of Water Use: TP-23-48

Dear Applicant(s):

Your application for temporary water appropriation has been approved and is enclosed. The approval authorizes the temporary use of water and does not grant trespass or other activity on public land or on private property.

Please review the **conditions of approval on page 2 of the Application for Temporary Approval form** to understand the limitations associated with the temporary use of water.

This temporary approval **expires on** October 15, 2020. The expiration date cannot be extended under this temporary approval.

If you have any questions, please feel free to contact this office, and any of our agents will be able to assist you.

If you require additional information regarding this matter, please call me at (208) 497-3793 or email me at Christina.Henman@idwr.idaho.gov.

Sincerely,

Christina Henman
Administrative Asst. I.