

**\*BEFORE SPLIT\***

**IDAHO DEPARTMENT OF WATER RESOURCES**

6/12/2020

**Proof Report**

**Water Right 57-10525**

**Owner Type**      **Name and Address**  
Current Owner      HART CREEK RANCH LLC  
24597 COLLETT RD  
OREANA, ID 83650  
(208) 834-2595

Original Owner      ELVA MARIA GIUSTI  
PO BOX 277  
ROBBINS, CA 95676  
(916) 738-4446

**Priority Date:** 5/1/1950

**Basis:** Decreed

**Status:** Active

**Source**      **Tributary**  
GROUND WATER

<b><u>Beneficial Use</u></b>	<b><u>From</u></b>	<b><u>To</u></b>	<b><u>Diversion Rate</u></b>	<b><u>Volume</u></b>
STOCKWATER	1/01	12/31	0.020 CFS	
DOMESTIC	1/01	12/31	0.040 CFS	
	<b><u>Total Diversion</u></b>		0.060 CFS	

**Source and Point(s) of Diversion**

GROUND WATER      SWSWSW      Sec. 25, Twp 04S, Rge 01W, OWYHEE County

**Place Of Use**

DOMESTIC within OWYHEE County

			NE				NW				SW				SE				Totals
Twp	Rng	Sec	NE	NW	SW	SE	NE	NW	SW	SE	NE	NW	SW	SE	NE	NW	SW	SE	
04S	01W	25											X						

STOCKWATER within OWYHEE County

			NE				NW				SW				SE				Totals
Twp	Rng	Sec	NE	NW	SW	SE	NE	NW	SW	SE	NE	NW	SW	SE	NE	NW	SW	SE	
04S	01W	25											X						

**Conditions of Approval:**

1.      N13      THE QUANTITY OF WATER UNDER THIS RIGHT SHALL NOT EXCEED 13,000 GALLONS PER DAY.
2.      2 POINTS OF DIVERSION LOCATED IN T04S, R01W, S25, SWSWSW.
3.      N11      THE QUANTITY OF WATER DECREED FOR THIS WATER RIGHT IS NOT A DETERMINATION OF HISTORICAL BENEFICIAL USE.
4.      STOCKWATER, 20 RANGE CATTLE PARCEL NO. RP 0103705.

**IDAHO DEPARTMENT OF WATER RESOURCES**  
**Proof Report**

6/12/2020

**Comments:**

1. D&S-DSHA 10/2/1996 D&S CONDITION CODE UPDATE  
CONDITION CODE N11 ADDED CONDITION CODE N13 ADDED

**Dates and Other Information**

Decreed Date: 11/15/1996  
Civil Case Number: 39576  
Judicial District: FIFTH  
State or Federal: S  
Water District Number: TBD  
Mitigation Plan: False

**Combined Use Limits**

N/A

**SubCase:**

N/A

**Water Supply Bank:**






N/A

State of Idaho  
Department of Water Resources  
**Water Right Before Split**  
57-10525

This map depicts the STOCKWATER place of use boundary for this water right at the time of this approval and is attached to the approval document solely for illustrative purposes.

01W



-  Point of Diversion
-  Place Of Use Boundary
-  Townships
-  PLS Sections
-  Quarter Quarters

0 0.045 0.09 0.18 Miles



~~XAFTER SPLITX~~

IDAHO DEPARTMENT OF WATER RESOURCES  
Proof Report

8/13/2020

Water Right 57-10525

**Owner Type**      **Name and Address**  
Current Owner      HART CREEK RANCH LLC  
24597 COLLETT RD  
OREANA, ID 83650  
(208) 834-2595

**Priority Date:** 5/1/1950

**Basis:** Decreed

**Status:** Active

**Source**      **Tributary**  
GROUND WATER

<b>Beneficial Use</b>	<b>From</b>	<b>To</b>	<b>Diversion Rate</b>	<b>Volume</b>
STOCKWATER	1/01	12/31	0.007 CFS	
DOMESTIC	1/01	12/31	0.040 CFS	
<b>Total Diversion</b>			0.050 CFS	

**Source and Point(s) of Diversion**

GROUND WATER      SWSWSW      Sec. 25, Twp 04S, Rge 01W, OWYHEE County

**Place Of Use**

DOMESTIC within OWYHEE County

			NE				NW				SW				SE				Totals
Twp	Rng	Sec	NE	NW	SW	SE	NE	NW	SW	SE	NE	NW	SW	SE	NE	NW	SW	SE	
04S	01W	25											X						

STOCKWATER within OWYHEE County

			NE				NW				SW				SE				Totals
Twp	Rng	Sec	NE	NW	SW	SE	NE	NW	SW	SE	NE	NW	SW	SE	NE	NW	SW	SE	
04S	01W	25											X						

**Conditions of Approval:**

1. N13 THE QUANTITY OF WATER UNDER THIS RIGHT SHALL NOT EXCEED 13,000 GALLONS PER DAY.
2. 2 POINTS OF DIVERSION LOCATED IN T04S, R01W, S25, SWSWSW.
3. N11 THE QUANTITY OF WATER DECREED FOR THIS WATER RIGHT IS NOT A DETERMINATION OF HISTORICAL BENEFICIAL USE.
4. STOCKWATER, 20 RANGE CATTLE PARCEL NO. RP 0103705.

**Comments:**

1. D&S-DSHA      10/2/1996      D&S CONDITION CODE UPDATE  
CONDITION CODE N11 ADDED CONDITION CODE N13 ADDED
2. AKaiser      8/13/2020      Split Right

IDAHO DEPARTMENT OF WATER RESOURCES  
Proof Report

8/13/2020

Split into 57-12017.

3. AKaiser 8/13/2020 POU  
Updated Shape

**Dates and Other Information**

Decreed Date: 11/15/1996  
Civil Case Number: 39576  
Judicial District: FIFTH  
State or Federal: S  
Water District Number: TBD  
Mitigation Plan: False

**Combined Use Limits**

N/A

**SubCase:**

N/A

**Water Supply Bank:**

N/A

State of Idaho  
Department of Water Resources  
**Water Right After Split**  
57-10525

This map depicts the STOCKWATER place of use boundary for this water right at the time of this approval and is attached to the approval document solely for illustrative purposes.

01W



- Point of Diversion
- Place Of Use Boundary
- Townships
- PLS Sections
- Quarter Quarters

0 0.045 0.09 0.18 Miles

