

SPLIT FROM 57-10525

IDAHO DEPARTMENT OF WATER RESOURCES
Proof Report

8/13/2020

Water Right 57-12017

Owner Type **Name and Address**
Current Owner MFKT REAL ESTATE LLC
1320 S UNIVERSITY DR STE 701
FORT WORTH, TX 76107-8061
(208) 908-3848

Priority Date: 5/1/1950

Basis: Decreed

Status: Active

Source **Tributary**
GROUND WATER

Beneficial Use	From	To	Diversion Rate	Volume
STOCKWATER	1/01	12/31	0.013 CFS	
	Total Diversion		0.010 CFS	

Source and Point(s) of Diversion

GROUND WATER SWSWSW Sec. 25, Twp 04S, Rge 01W, OWYHEE County

Place Of Use

STOCKWATER within OWYHEE County

Twp	Rng	Sec	NE				NW				SW				SE				Totals
			NE	NW	SW	SE	NE	NW	SW	SE	NE	NW	SW	SE	NE	NW	SW	SE	
04S	01W	25											X						

Conditions of Approval:

1. N13 THE QUANTITY OF WATER UNDER THIS RIGHT SHALL NOT EXCEED 13,000 GALLONS PER DAY.
2. 2 POINTS OF DIVERSION LOCATED IN T04S, R01W, S25, SWSWSW.
3. N11 THE QUANTITY OF WATER DECREED FOR THIS WATER RIGHT IS NOT A DETERMINATION OF HISTORICAL BENEFICIAL USE.
4. STOCKWATER, 20 RANGE CATTLE PARCEL NO. RP 0103705.

Comments:

1. AKaiser 8/13/2020 Split Right
This right is the result of split from 57-10525.
2. AKaiser 8/13/2020 POU
Updated Shape

Dates and Other Information

Decreed Date: 11/15/1996
Civil Case Number: 39576

IDAHO DEPARTMENT OF WATER RESOURCES
Proof Report

8/13/2020

Judicial District: FIFTH
State or Federal: S
Water District Number: EXC
Mitigation Plan: False

Combined Use Limits

N/A

SubCase:

N/A

Water Supply Bank:

N/A

State of Idaho
Department of Water Resources

Attachment to Water Right License






57-12017

(split from 57-10525)

This map depicts the STOCKWATER place of use boundary for this water right at the time of this approval and is attached to the approval document solely for illustrative purposes.

01W



-  Point of Diversion
-  Place Of Use Boundary
-  Townships
-  PLS Sections
-  Quarter Quarters

0 0.035 0.07 0.14 Miles

