

9/11/2020

<u>Owner Type</u>	<u>Name and Address</u>
Current Owner	US DEPT OF INTERIOR , ID

Tributary

N/A

State of Idaho
Department of Water Resources
Permit To Appropriate Water

NO. 47-08361

Proposed Priority: April 28, 1994

Maximum Diversion Rate:

0.01 CFS

This is to certify, that US DEPT OF INTERIOR
BUREAU OF LAND MANAGEMENT
RT 3 BOX 1
BURLEY ID 83318

has applied for a permit to appropriate water from:

SPRING

tributary of SHOSHONE CREEK

and a permit is APPROVED for development of water as follows:

<u>BENEFICIAL USE</u>	<u>PERIOD OF USE</u>	<u>RATE OF DIVERSION</u>
STOCKWATER	04/15 to 10/31	0.01 CFS
WILDLIFE	04/15 to 10/31	0.01 CFS
	Totals	0.01 CFS

LOCATION OF POINT(S) OF DIVERSION:

SESENE , Sec. 28, Township 16S, Range 17E
TWIN FALLS County

PLACE OF USE: STOCKWATER

TWN RGE SEC

16S 17E 27	NWSW	
28	NWSW	NWSE

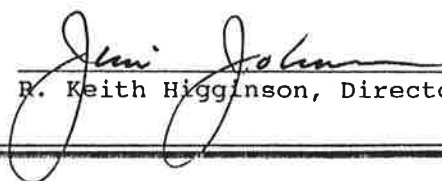
PLACE OF USE: WILDLIFE, same as STOCKWATER use

CONDITIONS/REMARKS:

1. Proof of construction of works and application of water to beneficial use shall be submitted on or before July 1, 1999.
2. Subject to all prior water rights.
3. Project construction shall commence within one year from the date of permit issuance and shall proceed diligently to completion unless it can be shown to the satisfaction of the Director of the Department of Water Resources that delays were due to circumstances over which permit holder had no control.
4. Stockwater use is for 125 range cattle.

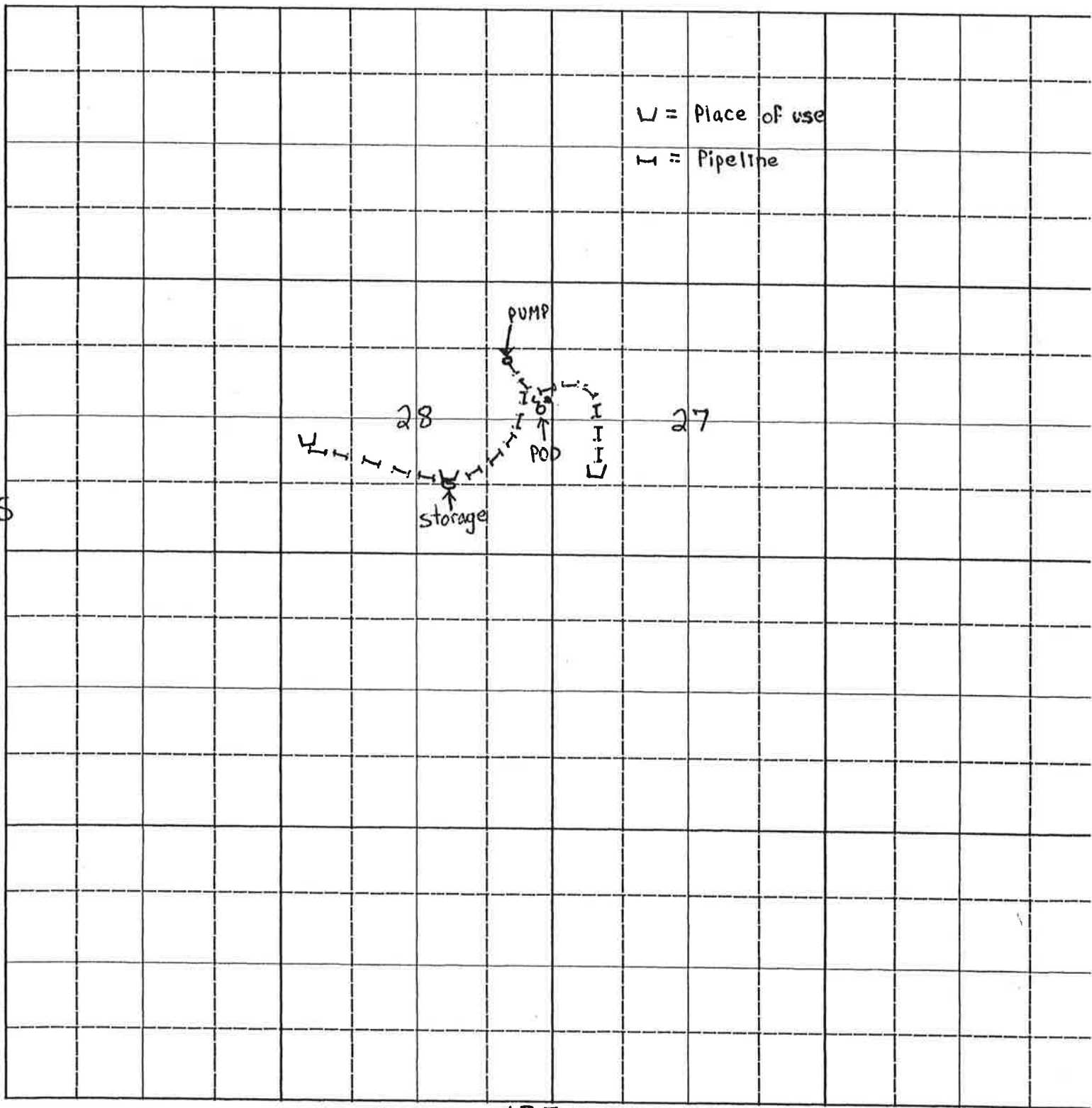
This permit is issued pursuant to the provisions of Section 42-204, Idaho Code.
Witness the signature of the Director, affixed at Boise, this

27th day of June, 1994.

for 
R. Keith Higginson, Director

47-08361

13. Map of proposed project: show clearly the proposed point of diversion, place of use, section number, township and range number.



Scale: 2 inches equal 1 mile.

BE IT KNOWN that the undersigned hereby makes application for permit to appropriate the public waters of the State of Idaho as herein set forth.

Marcin R. Bradley
(Applicant)
Associate District Manager

RECEIVED

Date Sent to S.O.

JUN 21 1994

Form 202
10/92

APR 23 1994

Ident. No. 47-08361

Department of Water Resources
Southern Region Office

STATE OF IDAHO
DEPARTMENT OF WATER RESOURCES
APPLICATION FOR PERMIT

To appropriate the public waters of the State of Idaho

1. Name of applicant USDI Bureau of Land Management Phone 208/678-5514
Post office address Route 3, Box 1, Burley, Idaho 83318

2. Source of water supply Spring which is a tributary of Shoshone Creek

3. Location of point of diversion is SE $\frac{1}{4}$ of SE $\frac{1}{4}$ of NE $\frac{1}{4}$, Govt. Lot _____
Sec. 28 Township 16S Range 17E B.M. Twin Falls County; additional
points of diversion if any: _____

4. Water will be used for the following purposes:

Amount .01 for livestock purposes from April 15 to Oct 31 (both dates inclusive)
(cfs or acre-feet per annum)

Amount .01 for wildlife purposes from April 15 to Oct. 31 (both dates inclusive)
(cfs or acre-feet per annum)

Amount _____ for _____ purposes from _____ to _____ (both dates inclusive)
(cfs or acre-feet per annum)

Amount _____ for _____ purposes from _____ to _____ (both dates inclusive)
(cfs or acre-feet per annum)

5. Total quantity to be appropriated is (a) .01 and/or (b) _____
cubic feet per second acre feet per annum

6. Proposed diverting works:

a. Description of ditches, flumes, pumps, headgates, etc. Headbox with 2" pipe to water powered pump and 1 1/4" pipe from pump to 1500 gal. storage tank and troughs.

b. Height of storage dam _____ feet; active reservoir capacity _____ acre-feet; total
reservoir capacity _____ acre-feet; period of year when water will be diverted to storage:
_____ to _____ inclusive.

c. Proposed well diameter is _____ inches; proposed depth of well is _____ feet.

d. Is ground water with a temperature of greater than 85°F being sought? NA

e. If well is already drilled, when? _____; Drilling firm _____;

Well was drilled for (well owner) _____

7. Time required for the completion of the works and application of the water to be proposed beneficial use is
5 years (minimum 1 year).

47-08361

8. Description of proposed uses (if irrigation only, go to item 9):

- Hydropower; show total feet of head and proposed capacity in KW. _____
- Stockwatering; list number and kind of livestock. 125 Cattle
- Municipal; show name of municipality. _____
- Domestic; show number of households. _____
- Other; describe fully. Various wildlife

9. Description of place of use:

- If water is for irrigation, indicate acreage in each subdivision in the tabulation below.
- If water is used for other purposes, place a symbol of the use (example: *D* for *Domestic*) in the corresponding place of use below. See instructions for standard symbols.

TWP	RANGE	SEC.	NE¼				NW¼				SW¼				SE¼				TOTALS
			NE¼	NW¼	SW¼	SE¼	NE¼	NW¼	SW¼	SE¼	NE¼	NW¼	SW¼	SE¼	NE¼	NW¼	SW¼	SE¼	
16s	17E	28										S,W							
16S	17E	28													S,W				
16S	17E	27										S,W							

Total number of acres to be irrigated _____

10. Describe any other water rights used for the same purposes as described above. _____

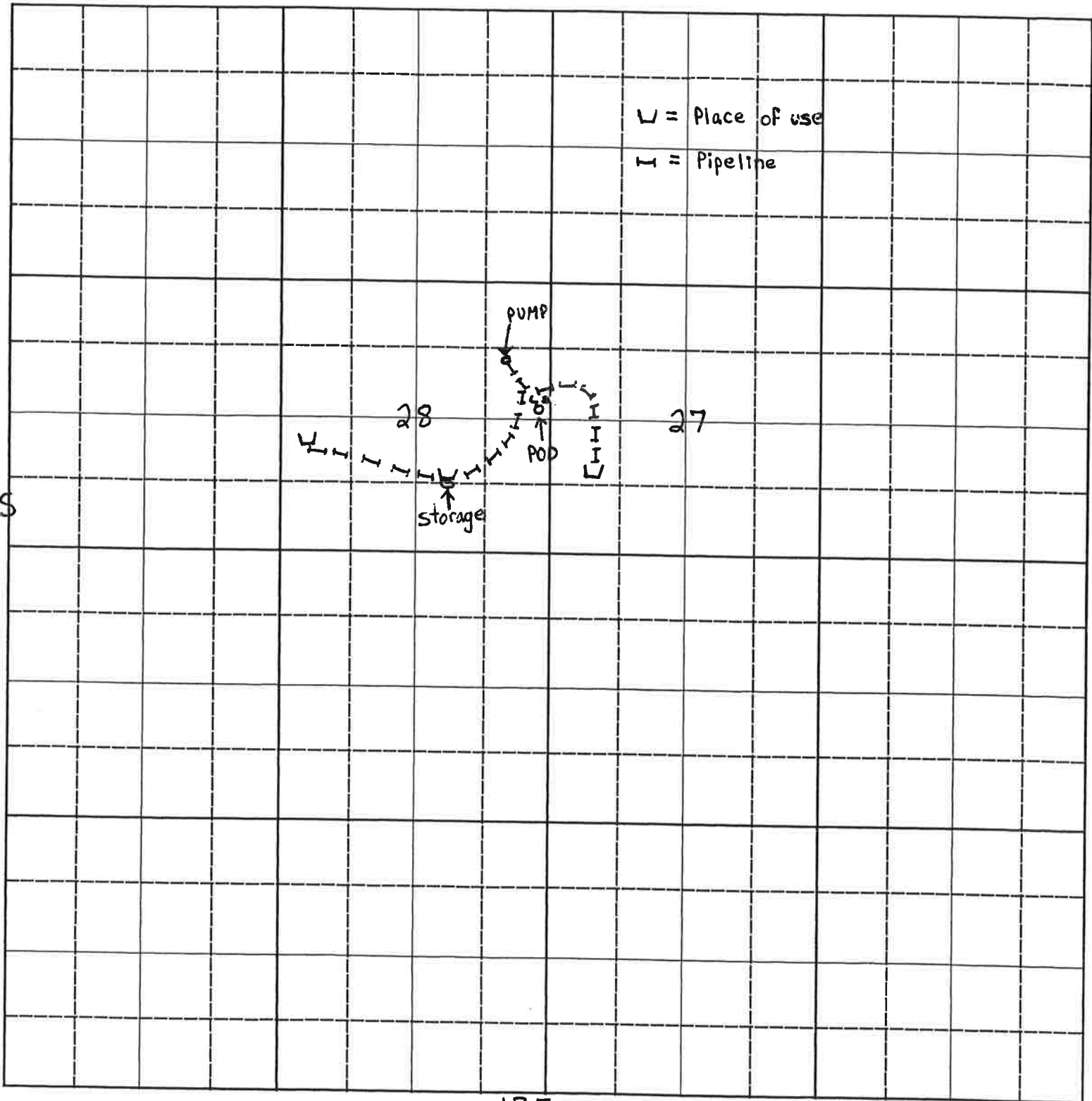
11. a. Who owns the property at the point of diversion? Federal Govt. (BLM)

b. Who owns the land to be irrigated or place of use? Federal Govt. (BLM)

c. If the property is owned by a person other than the applicant, describe the arrangement enabling the applicant to make this filing. _____

12. Remarks: _____

13. Map of proposed project: show clearly the proposed point of diversion, place of use, section number, township and range number.



Scale: 2 inches equal 1 mile.

BE IT KNOWN that the undersigned hereby makes application for permit to appropriate the public waters of the State of Idaho as herein set forth.

Maurice R. Begley
(Applicant)
Associate District Manager

Received by MTS Date 4-28-94 Time 11:00 Preliminary check by MTS
Fee \$ 30.00 Receipted by dxt # SC16829 Date 04-28-94
Publication prepared by MB Date 5/10/94 Published in Times News
Publication approved MBaldwin Date 6/20/94

ACTION OF THE DIRECTOR, DEPARTMENT OF WATER RESOURCES

This is to certify that I have examined Application for Permit to appropriate the public waters of the State of Idaho No. _____, and said application is hereby _____.

1. Approval of said application is subject to the following limitations and conditions:

a. SUBJECT TO ALL PRIOR WATER RIGHTS.

b. Proof of construction of works and application of water to beneficial use shall be submitted on or before _____, 19 ____.

c. The rate of diversion, if water is to be used for irrigation under this permit, when combined with all other water rights for the same land shall not exceed 0.02 cubic feet per second for each acre of land.

d. The water right acquired under this permit if for hydropower purposes shall be junior and subordinate to all rights to the use of water, other than hydropower, within the State of Idaho that are initiated later in time than the priority of this permit and shall not give rise to any right or claim against any future rights to the use of water, other than hydropower, within the State of Idaho initiated later in time than the priority of this permit.

e. Other: