

**STATE OF IDAHO
DEPARTMENT OF WATER RESOURCES**

**TRANSFER OF WATER RIGHT
TRANSFER NO. 84222**

This is to certify that: **BLUE SAGE PROPERTIES LLC**
3394 N 2600 E
TWIN FALLS, ID 83301-0248

has requested a change to the water right(s) listed below. This change in water right(s) is authorized pursuant to the provisions of Section 42-222, Idaho Code. A summary of the changes is also listed below. The authorized change for each affected water right, including conditions of approval, is shown on the following pages of this document.

Summary of Water Rights Before the Proposed Changes

<u>Water Right</u>	<u>Origin/Basis</u>	<u>Priority Date</u>	<u>Diversion Rate</u>	<u>Diversion Volume</u>	<u>Acre Limit</u>	<u>Total Acres</u>	<u>Source</u>
36-16186	WR/DECREED	10/28/1977	0.050 cfs	N/A	2.7	10.4	GROUND WATER
36-16188	WR/DECREED	8/10/1973	0.140 cfs	N/A	7.6	10.4	GROUND WATER

Purpose of Transfer (Changes Proposed)

<u>Current Number</u>	<u>Split</u>	<u>POD</u>	<u>POU</u>	<u>Add POD</u>	<u>Period of Use</u>	<u>Nature of Use</u>
36-16186	YES	YES	NO	NO	NO	NO
36-16188	YES	YES	NO	NO	NO	NO

Summary Of Water Rights After the Approved Change

<u>Existing Right</u>	<u>New No. (Changed Portion)</u>	<u>Transfer Rate</u>	<u>Transfer Volume</u>	<u>Acre Limit</u>	<u>Total Acres</u>	<u>New No. (remaining portion)</u>	<u>Remaining Rate</u>	<u>Remaining Volume</u>	<u>Remaining Acre Limit</u>	<u>Remaining Total Acres</u>
36-16186	36-17170	0.030 cfs	5.6 af	1.4	5.3	36-16186	0.020 cfs	5.2 af	1.3	5.1
36-16188	36-17171	0.070 cfs	15.6 af	3.9	5.3	36-16188	0.070 cfs	14.8 af	3.7	5.1
COMBINED TOTALS		0.100 cfs	21.2 af	5.3	5.3		N/A	N/A	N/A	N/A

This water right(s) is subject to all prior water rights and shall be administered in accordance with Idaho law and applicable rules of the Department of Water Resources. Detailed Water Right Description(s) attached.

Dated this 15th day of September, 2020.


Southern Region Manager

SUPPORT DATA

IN FILE # 36-16186

Transfer No. 84222

WATER RIGHT NO. 36-16186**As Modified by Transfer No. 84222**

In accordance with the approval of Transfer No. 84222, Water Right No. 36-16186 is now described as follows:

Right Holder: GREG LEDBETTER
C/O C BAR M DAIRY
268 S 500 WEST
JEROME, ID 83338
AND/OR
JANE F LEDBETTER
268 S 500 W
JEROME, ID 83338

Priority Date: 10/28/1977

Source: GROUND WATER

BENEFICIAL USE

IRRIGATION

From

03/15

To

to 11/15

Diversion Rate

0.020 cfs

0.020 cfs

Diversion Volume

5.2 af

5.2 af

LOCATION OF POINT(S) OF DIVERSION

GROUND WATER

NESENE

Sec 31 Twp 08S Rge 16E GOODING County

PLACE OF USE: IRRIGATION

Twp	Rng	Sec	NE				NW				SW				SE				Totals
			NE	NW	SW	SE	NE	NW	SW	SE	NE	NW	SW	SE	NE	NW	SW	SE	
08S	16E	31																	5.1

Right Acre Limit: 1.3

POU Total Acres: 5.1

CONDITIONS OF APPROVAL

1. USE OF THIS RIGHT WITH RIGHT NO. 36-16188 IS LIMITED TO A TOTAL COMBINED DIVERSION RATE OF 0.09 CFS, A TOTAL COMBINED ANNUAL DIVERSION VOLUME OF 20.0 AF.
2. THIS RIGHT IS LIMITED TO THE IRRIGATION OF 1.3 ACRES WITHIN THE PLACE OF USE DESCRIBED ABOVE IN A SINGLE IRRIGATION SEASON.
USE OF THIS RIGHT WITH RIGHT NO. 36-16188 IS LIMITED TO THE IRRIGATION OF A COMBINED TOTAL OF 5.0 ACRES IN A SINGLE IRRIGATION SEASON.
3. USE OF THIS RIGHT IS COMBINED WITH WATER FROM NORTH SIDE CANAL CO. LTD.

Transfer No. 84222

WATER RIGHT NO. 36-16186

As Modified by Transfer No. 84222

CONDITIONS OF APPROVAL

4. RIGHT INCLUDES ACCOMPLISHED CHANGE IN POINT OF DIVERSION PURSUANT TO SECTION 42-1425, IDAHO CODE.
5. Pursuant to Idaho Code § 42-1412(6), this water right is subject to such general provisions necessary for the definition of the rights or for the efficient administration of water rights as determined by the Snake River Basin Adjudication court in the final unified decree entered 08/26/2014.



WATER RIGHT NO. 36-17170

As Modified by Transfer No. 84222

In accordance with the approval of Transfer No. 84222, Water Right No. 36-17170 is now described as follows:

Right Holder: BLUE SAGE PROPERTIES LLC
3394 N 2600 E
TWIN FALLS, ID 83301-0248

Priority Date: 10/28/1977

Source: GROUND WATER

<u>BENEFICIAL USE</u>	<u>From</u>	<u>To</u>	<u>Diversion Rate</u>	<u>Diversion Volume</u>
IRRIGATION	03/15	to 11/15	0.030 cfs	5.6 af
			0.030 cfs	5.6 af

LOCATION OF POINT(S) OF DIVERSION

GROUND WATER SWSE Sec 31 Twp 08S Rge 16E GOODING County

PLACE OF USE: IRRIGATION

			NE				NW				SW				SE				Totals
Twp	Rng	Sec	NE	NW	SW	SE	NE	NW	SW	SE	NE	NW	SW	SE	NE	NW	SW	SE	
08S	16E	31															5.3		5.3

Right Acre Limit: 1.4

POU Total Acres: 5.3

CONDITIONS OF APPROVAL

1. This right is limited to the irrigation of 1.4 acres within the authorized place of use in a single irrigation season.
2. Rights 36-17170, and 36-17171 when combined shall not exceed a total diversion rate of 0.10 cfs, a total annual maximum diversion volume of 21.2 af at the field headgate, and the irrigation of 5.3 acres.
3. This right when combined with all other rights shall provide no more than 0.02 cfs per acre nor more than 4.0 afa per acre at the field headgate for irrigation of the place of use.
4. Use of this right is combined with water from North Side Canal Co., Ltd.

Transfer No. 84222

WATER RIGHT NO. 36-17170

As Modified by Transfer No. 84222

CONDITIONS OF APPROVAL

5. The right holder shall make full beneficial use of all surface water available to the right holder for irrigation of lands within the authorized place of use for this right. The right holder may divert ground water under this right to irrigate land with appurtenant surface water rights when the surface water supply is not reasonably sufficient to irrigate the place of use for this water right or is not available due to drought, curtailment by priority, or the seasonal startup and shutoff or maintenance schedule for canal company deliveries. The right holder shall not divert ground water for irrigation purposes under this right if use of the surface water supply is intentionally discontinued or reduced (for example abandoned, forfeited, sold, disallowed by court decree, or leased to the Water Supply Bank), or is not deliverable due to non-payment of annual assessments, without an approved transfer pursuant to Idaho Code § 42-222 or other Department approval.
6. Use of water under this right may be regulated by a watermaster with responsibility for the distribution of water among appropriators within a water district. At the time of this approval, this water right is within State Water District No. 130.
7. The right holder shall maintain a measuring device and lockable controlling works of a type approved by the Department in a manner that will provide the watermaster suitable control of the diversion(s).
8. The right holder shall accomplish the change authorized by this transfer within one year of the date of this approval.
9. Failure of the right holder to comply with the conditions of this transfer is cause for the Director to rescind approval of the transfer.
10. Pursuant to Idaho Code § 42-1412(6), this water right is subject to such general provisions necessary for the definition of the rights or for the efficient administration of water rights as determined by the Snake River Basin Adjudication court in the final unified decree entered 08/26/2014.

WATER RIGHT NO. 36-16188**As Modified by Transfer No. 84222**

In accordance with the approval of Transfer No. 84222, Water Right No. 36-16188 is now described as follows:

Right Holder: GREG LEDBETTER
C/O C BAR M DAIRY
268 S 500 WEST
JEROME, ID 83338
AND/OR
JANE F LEDBETTER
268 S 500 W
JEROME, ID 83338

Priority Date: 8/10/1973

Source: GROUND WATER

BENEFICIAL USE

IRRIGATION

From

03/15

To

to 11/15

Diversion Rate

0.070 cfs

0.070 cfs

Diversion Volume

14.8 af

14.8 af

LOCATION OF POINT(S) OF DIVERSION

GROUND WATER

NESENE

Sec 31 Twp 08S Rge 16E GOODING County

PLACE OF USE: IRRIGATION

Twp	Rng	Sec	NE				NW				SW				SE				Totals
			NE	NW	SW	SE	NE	NW	SW	SE	NE	NW	SW	SE	NE	NW	SW	SE	
08S	16E	31																5.1	5.1

Right Acre Limit: 3.7

POU Total Acres: 5.1

CONDITIONS OF APPROVAL

1. USE OF THIS RIGHT WITH RIGHT NO. 36-16186 IS LIMITED TO A TOTAL COMBINED DIVERSION RATE OF 0.09 CFS, A TOTAL COMBINED ANNUAL DIVERSION VOLUME OF 20.0 AF.
2. THIS RIGHT IS LIMITED TO THE IRRIGATION OF 3.7 ACRES WITHIN THE PLACE OF USE DESCRIBED ABOVE IN A SINGLE IRRIGATION SEASON. USE OF THIS RIGHT WITH RIGHT NO. 36-16186 IS LIMITED TO THE IRRIGATION OF A COMBINED TOTAL OF 5.0 ACRES IN A SINGLE IRRIGATION SEASON.
3. USE OF THIS RIGHT IS COMBINED WITH WATER FROM NORTH SIDE CANAL CO. LTD.

Transfer No. 84222

WATER RIGHT NO. 36-16188

As Modified by Transfer No. 84222

CONDITIONS OF APPROVAL

4. Pursuant to Idaho Code § 42-1412(6), this water right is subject to such general provisions necessary for the definition of the rights or for the efficient administration of water rights as determined by the Snake River Basin Adjudication court in the final unified decree entered 08/26/2014.



WATER RIGHT NO. 36-17171

As Modified by Transfer No. 84222

In accordance with the approval of Transfer No. 84222, Water Right No. 36-17171 is now described as follows:

Right Holder: BLUE SAGE PROPERTIES LLC
3394 N 2600 E
TWIN FALLS, ID 83301-0248

Priority Date: 8/10/1973

Source: GROUND WATER

<u>BENEFICIAL USE</u>	<u>From</u>	<u>To</u>	<u>Diversion Rate</u>	<u>Diversion Volume</u>
IRRIGATION	03/15	to 11/15	0.070 cfs	15.6 af
			0.070 cfs	15.6 af

LOCATION OF POINT(S) OF DIVERSION

GROUND WATER SWSE Sec 31 Twp 08S Rge 16E GOODING County

PLACE OF USE: IRRIGATION

			NE				NW				SW				SE				Totals
Twp	Rng	Sec	NE	NW	SW	SE	NE	NW	SW	SE	NE	NW	SW	SE	NE	NW	SW	SE	
08S	16E	31															5.3		5.3

Right Acre Limit: 3.9

POU Total Acres: 5.3

CONDITIONS OF APPROVAL

1. This right is limited to the irrigation of 3.9 acres within the authorized place of use in a single irrigation season.
2. Rights 36-17170, and 36-17171 when combined shall not exceed a total diversion rate of 0.10 cfs, a total annual maximum diversion volume of 21.2 af at the field headgate, and the irrigation of 5.3 acres.
3. This right when combined with all other rights shall provide no more than 0.02 cfs per acre nor more than 4.0 afa per acre at the field headgate for irrigation of the place of use.
4. Use of this right is combined with water from North Side Canal Co., Ltd.

Transfer No. 84222

WATER RIGHT NO. 36-17171

As Modified by Transfer No. 84222






CONDITIONS OF APPROVAL

5. The right holder shall make full beneficial use of all surface water available to the right holder for irrigation of lands within the authorized place of use for this right. The right holder may divert ground water under this right to irrigate land with appurtenant surface water rights when the surface water supply is not reasonably sufficient to irrigate the place of use for this water right or is not available due to drought, curtailment by priority, or the seasonal startup and shutoff or maintenance schedule for canal company deliveries. The right holder shall not divert ground water for irrigation purposes under this right if use of the surface water supply is intentionally discontinued or reduced (for example abandoned, forfeited, sold, disallowed by court decree, or leased to the Water Supply Bank), or is not deliverable due to non-payment of annual assessments, without an approved transfer pursuant to Idaho Code § 42-222 or other Department approval.
6. Use of water under this right may be regulated by a watermaster with responsibility for the distribution of water among appropriators within a water district. At the time of this approval, this water right is within State Water District No. 130.
7. The right holder shall maintain a measuring device and lockable controlling works of a type approved by the Department in a manner that will provide the watermaster suitable control of the diversion(s).
8. The right holder shall accomplish the change authorized by this transfer within one year of the date of this approval.
9. Failure of the right holder to comply with the conditions of this transfer is cause for the Director to rescind approval of the transfer.
10. Pursuant to Idaho Code § 42-1412(6), this water right is subject to such general provisions necessary for the definition of the rights or for the efficient administration of water rights as determined by the Snake River Basin Adjudication court in the final unified decree entered 08/26/2014.

State of Idaho
Department of Water Resources
Attachment to Transfer # 84222
36-17170 & 36-17171

This map depicts the IRRIGATION place of use boundary for these water rights at the time of this approval and is attached to the approval document solely for illustrative purposes.



-  Point of Diversion
-  Place Of Use Boundary
-  Townships
-  PLS Sections
-  Quarter Quarters

0 0.0375 0.075 0.15 Miles





State of Idaho

DEPARTMENT OF WATER RESOURCES

SOUTHERN REGION • 650 ADDISON AVE W STE 500 • TWIN FALLS ID 83301-5858

Phone: (208) 736-3033 • Fax: (208) 736-3037

Website: www.idwr.idaho.gov • Email: southerninfo@idwr.idaho.gov

BRAD LITTLE
Governor

GARY SPACKMAN
Director

September 17, 2020

BLUE SAGE PROPERTIES LLC
3394 N 2600 E
TWIN FALLS ID 83301-0248

Re: Transfer No: 84222
Water Right No(s): 36-16186, 36-16188

Transfer Approval Notice

Dear Water Right Holder and other Interested Persons:

The Department of Water Resources has issued the enclosed approved Transfer of Water Right(s). Please be sure to thoroughly review the conditions of approval and remarks listed on the approval document.

The Transfer of Water Right(s) is a PRELIMINARY ORDER issued by the Department pursuant to section 67-5243, Idaho Code. It can and will become a final order without further action by the Department unless the APPLICANT petitions for reconsideration or files an exception and/or brief within fourteen (14) days of the service date as described in the enclosed information sheet.

ANY PERSON aggrieved by any decision, determination, order or action of the Department and who has not previously been afforded an opportunity for a hearing on the matter may request a hearing pursuant to section 42-1701A(3), Idaho Code. A written petition contesting the action of the Department and requesting a hearing shall be filed within fifteen (15) days after receipt of the denial or conditional approval.

If the transfer approval includes a condition requiring measuring and recording devices, such devices shall comply with specifications established by the Department. Detailed specifications are available on the Department's home page on the Internet, or you can request a copy by contacting any office of the Department. Please be sure to thoroughly review the specifications to avoid unnecessary costs for reinstallation or modification due to non-conforming or improperly installed devices.

Please note that water right owners are required to report any change of water right ownership and/or mailing address to the Department within 120 days of the change. Failure to report these changes could result in a \$100 late filing fee. Contact any office of the Department or visit the Department's homepage on the Internet to obtain the proper forms and instructions.

If you have any questions, please contact me at (208) 736-3033.

Sincerely,



Corey Skinner
Southern Regional Manager

Enclosure

C:

GREG LEDBETTER
JANE F LEDBETTER
C/O C BAR M DAIRY
268 S 500 WEST
JEROME ID 83338

WATER DISTRICT 130
NATHAN ERICKSON
650 ADDISON AVE W STE 500
TWIN FALLS ID 83301-5858

CERTIFICATE OF SERVICE

I hereby certify that on September 17, 2020 I mailed a true and correct copy, postage prepaid, of the foregoing PRELIMINARY ORDER (Approved Transfer) to the person(s) listed below:

Re: Transfer No.: 84222
Water Right No(s): 36-16186, 36-16188

BLUE SAGE PROPERTIES LLC
3394 N 2600 E
TWIN FALLS ID 83301-0248

GREG LEDBETTER
JANE F LEDBETTER
C/O C BAR M DAIRY
268 S 500 WEST
JEROME ID 83338

WATER DISTRICT 130
NATHAN ERICKSON
650 ADDISON AVE W STE 500
TWIN FALLS ID 83301-5858



Denise Maline
Administrative Assistant

EXPLANATORY INFORMATION TO ACCOMPANY A PRELIMINARY ORDER

(To be used in connection with actions when a hearing was **not** held)

(Required by Rule of Procedure 730.02)

The accompanying order or approved document is a "**Preliminary Order**" issued by the department pursuant to section 67-5243, Idaho Code. **It can and will become a final order without further action of the Department of Water Resources ("department") unless a party petitions for reconsideration, files an exception and brief, or requests a hearing as further described below:**

PETITION FOR RECONSIDERATION

Any party may file a petition for reconsideration of a preliminary order with the department within fourteen (14) days of the service date of this order. **Note: the petition must be received by the department within this fourteen (14) day period.** The department will act on a petition for reconsideration within twenty-one (21) days of its receipt, or the petition will be considered denied by operation of law. See Section 67-5243(3) Idaho Code.

EXCEPTIONS AND BRIEFS

Within fourteen (14) days after: (a) the service date of a preliminary order, (b) the service date of a denial of a petition for reconsideration from this preliminary order, or (c) the failure within twenty-one (21) days to grant or deny a petition for reconsideration from this preliminary order, any party may in writing support or take exceptions to any part of a preliminary order and may file briefs in support of the party's position on any issue in the proceeding with the Director. Otherwise, this preliminary order will become a final order of the agency.

REQUEST FOR HEARING

Unless a right to a hearing before the Department or the Water Resource Board is otherwise provided by statute, any person aggrieved by any final decision, determination, order or action of the Director of the Department and who has not previously been afforded an opportunity for a hearing on the matter may request a hearing pursuant to section 42-1701A(3), Idaho Code. A written petition contesting the action of the Director and requesting a hearing shall be filed within fifteen (15) days after receipt of the denial or conditional approval.

ORAL ARGUMENT

If the Director grants a petition to review the preliminary order, the Director shall allow all parties an opportunity to file briefs in support of or taking exceptions to the preliminary order and may schedule oral argument in the matter before issuing a final order. If oral arguments are to be heard, the Director will within a reasonable time period notify each party of the place, date and hour for the argument of the case. Unless the Director orders otherwise, all oral arguments will be heard in Boise, Idaho.

CERTIFICATE OF SERVICE

All exceptions, briefs, requests for oral argument and any other matters filed with the Director in connection with the preliminary order shall be served on all other parties to the proceedings in accordance with IDAPA Rules 37.01.01302 and 37.01.01303 (Rules of Procedure 302 and 303).

FINAL ORDER

The Director will issue a final order within fifty-six (56) days of receipt of the written briefs, oral argument or response to briefs, whichever is later, unless waived by the parties or for good cause shown. The Director may remand the matter for further evidentiary hearings if further factual development of the record is necessary before issuing a final order. The department will serve a copy of the final order on all parties of record.

Section 67-5246(5), Idaho Code, provides as follows:

Unless a different date is stated in a final order, the order is effective fourteen (14) days after its service date if a party has not filed a petition for reconsideration. If a party has filed a petition for reconsideration with the agency head, the final order becomes effective when:

- (a) The petition for reconsideration is disposed of; or
- (b) The petition is deemed denied because the agency head did not dispose of the petition within twenty-one (21) days.

APPEAL OF FINAL ORDER TO DISTRICT COURT

Pursuant to sections 67-5270 and 67-5272, Idaho Code, if this preliminary order becomes final, any party aggrieved by the final order or orders previously issued in this case may appeal the final order and all previously issued orders in this case to district court by filing a petition in the district court of the county in which:

- i. A hearing was held,
- ii. The final agency action was taken,
- iii. The party seeking review of the order resides, or
- iv. The real property or personal property that was the subject of the agency action is located.

The appeal must be filed within twenty-eight (28) days of this preliminary order becoming final. See section 67-5273, Idaho Code. The filing of an appeal to district court does not itself stay the effectiveness or enforcement of the order under appeal.

Sufficiency Memorandum

Date: September 10, 2020
To: Transfer 84222 File
From: Benny Walker
Re: Evaluation of Sufficiency of Information Submitted

Application for transfer proposes to change the point of diversion for a portion of two ground water rights with a combined total diversion of 0.1 cfs and the irrigation of 5.3 acres to an existing well near the applicants' property. The current authorized point of diversion is located approximately 2.0 miles south and 5.0 miles west of the city of Jerome. The location of the existing well and the 5.3 acres of irrigation is located approximately 2.9 miles south and 5.3 miles west of the city of Jerome. The application also proposes to update the ownership of the 0.1 cfs portion of the two water rights to the applicant.

The rights involved with the application are located within Water District #130. Therefore watermaster comments were solicited. The watermaster gave his consent. The application was subject to notice and protest. No protests were received. The wells involved in the transfer are in adjacent cells, therefore a model analysis was not required.

- **Authority to File:**
The applicant submitted the necessary deed conveying ownership with the appurtenances.
- **Water Right Validity:**
The water rights involved in the transfer were decreed in 2001. Aerial photography indicates that the land has been irrigated in recent years.
- **Injury to Other Water Rights:**
None anticipated. The application proposes to change the point of diversion to an existing well near the applicants' property. Watermaster comments were solicited and the watermaster does not oppose approval of this application.
- **Enlargement of Use:**
None anticipated. There is no change proposed for the place of use.
- **Local Public Interest:**
No negative impacts anticipated. The application was subject to notice and protest and no protests were received.
- **Beneficial Use/Conservation of Water Resources:**
Proposed use are recognized as beneficial uses of water.
- **Effect on Economy of the Local Area:**
None anticipated.
- **Effect of the Agricultural Base of the Local Area:**
None anticipated.

Review of the application finds there is no clear inconsistency with criteria set forth in Section 42-222 Idaho Code preventing processing of this application.

***: Proof of Publication *:**

Twin Falls Times-News
132 Fairfield St W, Twin Falls, Idaho 83301

JENNY GREEN, being duly sworn, deposes and says: That she is the Principal Clerk of the Times-News, a daily newspaper printed and published at Twin Falls, Twin Falls County, State of Idaho, and having a general circulation therein, and which said newspaper has been continuously and uninterruptedly published in said County during a period of twelve consecutive months prior to the first publication of the notice, a copy of which is attached hereto: that said notice was published in the Times-News, in conformity with Section 60-108, Idaho Code, as amended, for:

2 Insertions

ID DEPARTMENT OF WATER RESOURCES

650 ADDISON AVE W, STE 500
TWIN FALLS ID 83301

ORDER NUMBER 104922

Jenny Green
(Legals Clerk)

STATE OF IDAHO)
SS
COUNTY OF TWIN FALLS)

On this 27 day of August in the year of 2020 before me, a Notary Public, personally appeared before me Jenny Green known or identified to me to be the person whose name subscribed to the within instrument, and being by first duly sworn, declared that the statements therein are true, and acknowledged to me that she executed the same.

Erica Izaguirre
Notary Public FOR Idaho
Residing at: Twin Falls, Idaho
My Commission expires: 8/7/25

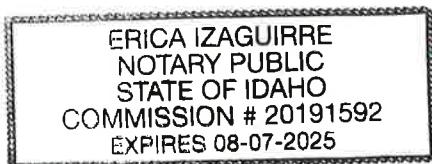
Section: Legals

Category: 50 Legal

PUBLISHED ON: 08/20/2020, 08/27/2020

TOTAL AD COST: 148.68

FILED ON: 8/27/2020



The following application(s) have been filed to appropriate the public waters of the State of Idaho:

1-10692
ARTHUR A FETZER
DEBORAH J FETZER
2131 16TH ST
HEYBURN, ID 83336-9664
Point of Diversion SENW S16 T10S R23E MINIDOKA County
Source SNAKE RIVER Tributary COLUMBIA RIVER
Use: DOMESTIC 03/15 to 11/15 0.02 cfs
Total Diversion: 0.02 cfs
Date Filed: 08-03-2020
Place Of Use: DOMESTIC
T10S R23E S16 L5(SENW), L6(SWNE)
Application proposes to divert up to 0.02 cfs from the Snake River for domestic use, intended to provide up to 0.5 acre for the irrigation of lawn, garden & landscaping only. Proposed place of use and point of diversion are located at 2131 16th St Dr in Heyburn.

**NOTICE OF PROPOSED CHANGE OF WATER RIGHT
TRANSFER NO. 84222**

BLUE SAGE PROPERTIES LLC, 3394 N 2600 E, TWIN FALLS, ID 83301-0248 has filed Application No. 84222 for changes to the following water rights within GOODING County(s): Right No(s). 36-16186, 36-16188. The purpose of the transfer is to change a portion of the above rights as follows: Application for transfer proposes to change the point of diversion for a portion of two ground water rights with a combined total diversion of 0.1 cfs and the irrigation of 5.3 acres to an existing well on the applicant's property. The current authorized point of diversion is located approximately 2.0 miles south and 5.0 miles west of the city of Jerome. The proposed new location of the existing well and the 5.3 acres of irrigation is located approximately 2.9 miles south and 5.3 miles west of the city of Jerome. Permits will be subject to all prior water rights. For additional information concerning the property locations, contact Southern Region office at (208) 736-3033; or for a full description of the rights &/or proposed transfer, please see <https://research.idwr.idaho.gov>. Protests may be submitted based on the criteria of Sec 42-222 and 42-203A, Idaho Code. Any protest against the approval of this application(s) must be filed with the Director, Dept. of Water Resources, Southern Region, 650 ADDISON AVE W, STE 500, TWIN FALLS, ID 83301-5858 together with a protest fee of \$25.00 for each application on or before September 8, 2020. The protestant must also send a copy of the protest to the applicant.
GARY SPACKMAN, Director
Published: on August 20th & 27th, 2020

RECEIVED

SEP 02 2020

DEPT OF WATER RESOURCES
SOUTHERN REGION

✓ dm 9-9-2020

State of Idaho
Department of Water Resources

RECOMMENDATION OF WATERMASTER

Transfer No: 84222
Water Right No: 36-16186, etc.
Applicant Name: Blue Sage Properties LLC

Watermaster's Recommendation:

- a) ☒ I do not oppose approval of this application
- b) ☐ I do not oppose approval of this application under the following terms:
- c) ☐ I oppose approval of this application(s) for the following reasons:
- d) ☐ Additional comment:

Dated: August 17, 2020

Water District 130



Nathan Erickson, Watermaster