

A filter Split

<u>Owner Type</u>	<u>Name and Address</u>
Current Owner	BLACK CANYON BLISS LLC 20511 F ST RUPERT, ID 83350 (208) 532-4119

Directors Report
Owner

BLACK CANYON FARMS INC
C/O JERRY JARAMILLO
317 RIVER RD
BLISS, ID 83314
(208) 352-4687

Original Owner LONA WEST
ZZ

Original Owner JOHN A WEST JR
, ZZ

Original Owner	ERASTUS WEST
	, ID

Water Supply Bank Status: Active

Tributary
SNAKE RIVER

<u>Beneficial Use</u>	<u>From</u>	<u>To</u>	<u>Diversion Rate</u>	<u>Volume</u>
IRRIGATION	03/15	11/15	2.457 CFS	
	Total Diversion		2.460 CFS	

SPRINGS	NEESE	Sec. 17, Twp 06S, Rge 13E,	GOODING County
SPRINGS	NENW	Sec. 17, Twp 06S, Rge 13E,	GOODING County
SPRINGS	NENWNW	Sec. 17, Twp 06S, Rge 13E,	GOODING County

IRRIGATION within GOODING County

[illegible]

IDAHO DEPARTMENT OF WATER RESOURCES
Water Right 37-21721

9/17/2020

POU Total Acres: 78.7

Conditions of Approval:

1. E55 Right nos. 37-793, 37-7216 and 37-21721 are limited to the irrigation of a combined total of 78.7 acres in a single irrigation season.
2. E51 Right nos. 37-793, 37-7216 and 37-21721 are limited to a total combined diversion rate of 4.157 cfs for irrigation.
3. B01 Sources are also known as Montana Mining Company Ditch Spring No. 9, Montana Mining Company Ditch Spring No. 10 and Montana Mining Company Ditch Spring No. 11.
4. C18 This partial decree is subject to such general provisions necessary for the definition of the rights or for the efficient administration of the water rights as may be ultimately determined by the Court at a point in time no later than the entry of a final unified decree. Section 42-1412(6), Idaho Code.
5. C05 Right includes accomplished change in place of use pursuant to Section 42-1425, Idaho Code.
6. This right is a split from former right 37-789 .
7. In the event of a call in times of scarcity, the diversion of water for this right from the point of diversion located in T06S, R13E, S17, NESESE(also known as Montana Mining Company Spring No. 9) is junior to the diversion of water from the same spring for Water Right Nos. 37-7218 and 37-21222.
8. The actual overall diversion rate is 2.457 cfs.

Comments:

- | | | | |
|--|----------|-----------|-------------|
| 1. | chahn | 1/19/2007 | SF5 |
| add changes of SF5 | | | |
| 2. | jhersley | 9/17/2020 | POU |
| Updated Shape | | | |
| 3. | jhersley | 9/17/2020 | Split Right |
| Split into 37-21721 & 37-23249 due to change in ownership. | | | |

Dates and Other Information

Decreed Date: 3/12/2007
Civil Case Number: 39576
Judicial District: FIFTH
State or Federal: S
Water District Number: 130
Mitigation Plan: False

Combined Use Limits

<u>Rate</u>	<u>Volume</u>	<u>Acres</u>
4.860		92.0
37-7216 ,37-793 ,37-21721		

SubCase:

SubCaseNumber: 37-21721

IDAHO DEPARTMENT OF WATER RESOURCES
Water Right 37-21721

9/17/2020

Class: 1
SF5 Filed Date:
Special Master Recom Signed Date:
Attorney Assigned:
Adjudication Agent:
Basis of Claim: Decreed
Date Filed:
Objection Status:

Water Supply Bank:

Lessor Name: BLACK CANYON BLISS LLC
Lease Status: Active
Lease Amount: .42cfs
Rental Availability: .42cfs
Date Received: 3/3/2016
Lease Begin Date: 1/1/2016
Expiration Date: 12/31/2020

IDAHO DEPARTMENT OF WATER RESOURCES

9/17/2020

Water Right 37-21721

Before Split

Owner Type **Name and Address**
 Current Owner BLACK CANYON BLISS LLC
 20511 F ST
 RUPERT, ID 83350
 (208) 532-4119

Directors Report BLACK CANYON FARMS INC
 Owner C/O JERRY JARAMILLO
 317 RIVER RD
 BLISS, ID 83314
 (208) 352-4687

Original Owner JOHN A WEST JR
 , ZZ

Original Owner LONA WEST
 , ZZ

Original Owner ERASTUS WEST
 , ID

Priority Date: 4/1/1888

Basis: Decreed

Status: Active

Water Supply Bank Status: Active

Source
 SPRINGS

Tributary
 SNAKE RIVER

<u>Beneficial Use</u>	<u>From</u>	<u>To</u>	<u>Diversion Rate</u>	<u>Volume</u>
IRRIGATION	03/15	11/15	2.857 CFS	
	<u>Total Diversion</u>		2.857 CFS	

Source and Point(s) of Diversion

SPRINGS	NESESE	Sec. 17, Twp 06S, Rge 13E,	GOODING County
SPRINGS	NENW	Sec. 17, Twp 06S, Rge 13E,	GOODING County
SPRINGS	NENWNW	Sec. 17, Twp 06S, Rge 13E,	GOODING County

Place Of Use

IRRIGATION within GOODING County

Twp	Rng	Sec	NE				NW				SW				SE				Totals
			NE	NW	SW	SE	NE	NW	SW	SE	NE	NW	SW	SE	NE	NW	SW	SE	
06S	13E	7																12.0	12.0
06S	13E	8											7.0						7.0
06S	13E	17					8.0	29.0	20.0	5.0	1.0	5.0							68.0
									L1			L2	L2						
06S	13E	18	4.0			1.0													5.0
			L7			L7													

IDAHO DEPARTMENT OF WATER RESOURCES
Water Right 37-21721

9/17/2020

POU Total Acres: 92.0

Conditions of Approval:

1. E55 Right nos. 37-793, 37-7216 and 37-21721 are limited to the irrigation of a combined total of 92 acres in a single irrigation season.
2. E51 Right nos. 37-793, 37-7216 and 37-21721 are limited to a total combined diversion rate of 4.857 cfs for irrigation.
3. B01 Sources are also known as Montana Mining Company Ditch Spring No. 9, Montana Mining Company Ditch Spring No. 10 and Montana Mining Company Ditch Spring No. 11.
4. C18 This partial decree is subject to such general provisions necessary for the definition of the rights or for the efficient administration of the water rights as may be ultimately determined by the Court at a point in time no later than the entry of a final unified decree. Section 42-1412(6), Idaho Code.
5. C05 Right includes accomplished change in place of use pursuant to Section 42-1425, Idaho Code.
6. This right is a split from former right 37-789 .
7. In the event of a call in times of scarcity, the diversion of water for this right from the point of diversion located in T06S, R13E, S17, NESESE(also known as Montana Mining Company Spring No. 9) is junior to the diversion of water from the same spring for Water Right Nos. 37-7218 and 37-21222.

Comments:

- | | | | |
|--------------------|-------|-----------|-----|
| 1. | chahn | 1/19/2007 | SF5 |
| add changes of SF5 | | | |

Dates and Other Information

Decreed Date: 3/12/2007
Civil Case Number: 39576
Judicial District: FIFTH
State or Federal: S
Water District Number: 130
Mitigation Plan: False

Combined Use Limits

<u>Rate</u>	<u>Volume</u>	<u>Acres</u>
4.860		92.0
37-7216 ,37-793 ,37-21721		

SubCase:

SubCaseNumber: 37-21721
Class: 1
SF5 Filed Date:
Special Master Recom Signed Date:
Attorney Assigned:
Adjudication Agent:
Basis of Claim: Decreed
Date Filed:

IDAHO DEPARTMENT OF WATER RESOURCES
Water Right 37-21721

9/17/2020

Objection Status:

Water Supply Bank:

Lessor Name: BLACK CANYON BLISS LLC

Lease Status: Active

Lease Amount: .42cfs

Rental Availability: .42cfs

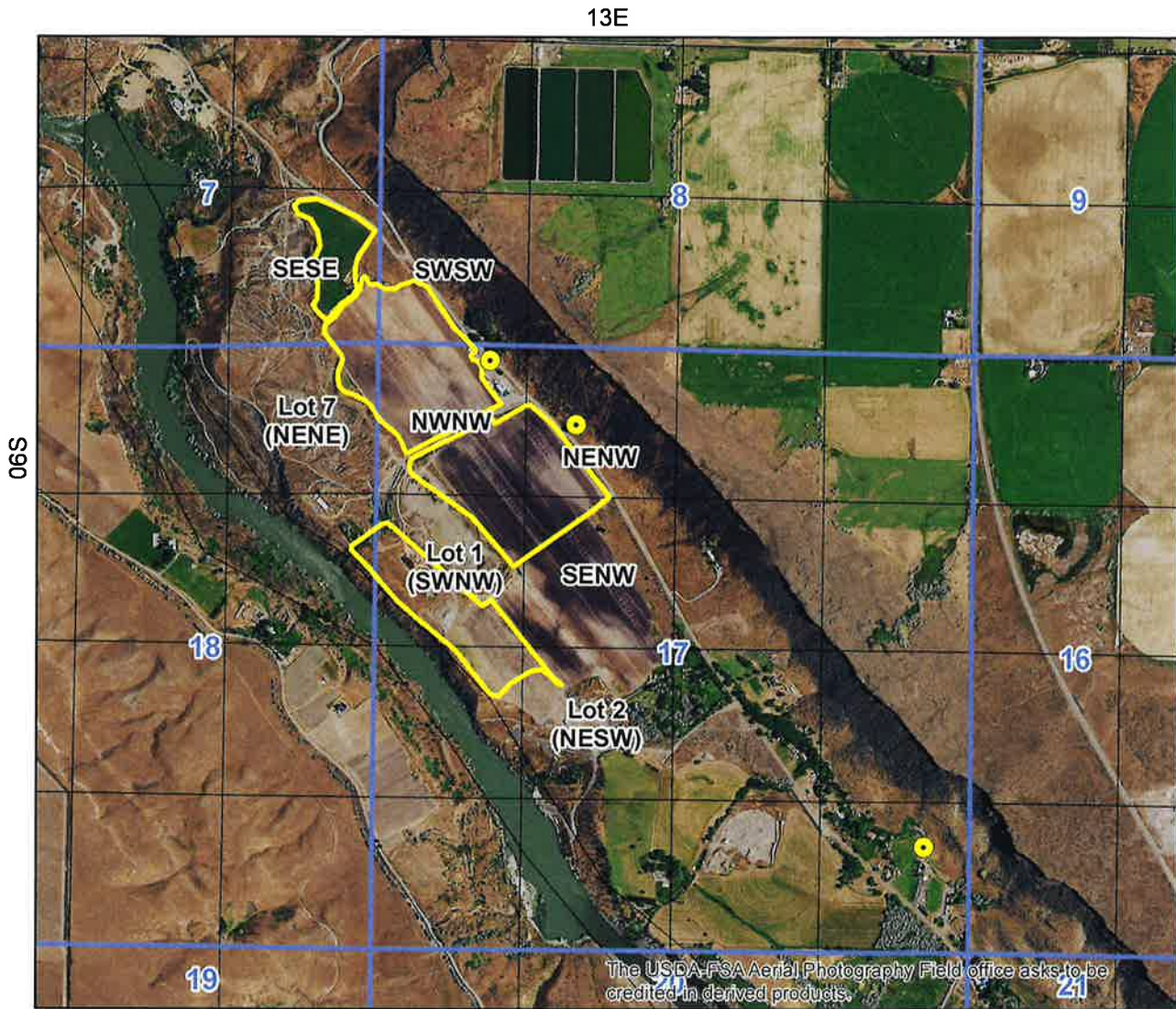
Date Received: 3/3/2016






Lease Begin Date: 1/1/2016

Expiration Date: 12/31/2020

State of Idaho
Department of Water Resources
Water Right License
37-21721

Before Split



-  Point of Diversion
-  Place Of Use Boundary
-  Townships
-  PLS Sections
-  Quarter Quarters

0 0.175 0.35 0.7 Miles

