

STATE OF IDAHO
DEPARTMENT OF WATER RESOURCES

RECEIVED

AUG 21 2020

Department of Water Resources
Eastern Region

SEP 02 2020

Department of Water Resources
Eastern Region

Notice of Abandonment of Water Right

Print Name of Water Right Owner(s): John or Kathy DahlkeMailing Address: Box 66 Inkom, Ida 83245Phone: 208-221-3463

Note: If you are not listed as the current owner of the water right in the Idaho Department of Water Resources' records, you must include evidence of ownership of the water right (or portion of the water right) with this form. Evidence may include a warranty deed, quitclaim deed, court decree, contract of sale, etc.

I am the current owner of X all, or part of, the water right described in the Idaho Department of Water Resources' records as Water Right No. 29-10261.

I hereby abandon all, or 1 Acre part of the water right designated above. This abandonment is intentional and voluntary. I recognize that this abandonment permanently eliminates the right to divert and use water under the water right designated above.

If this abandonment applies to a portion of the water right, please indicate which part is abandoned by describing the diversion rate, annual diversion volume or storage volume, and place of use (include acres if the use is irrigation) and by attaching a detailed map identifying the specific locations.

ABANDONING 1 ACRE ONLY AS MARKED ON MAP

John H. Dahlke
Signature of Water Right Owner(s) or Authorized Representative

8-18-2020
Date

John H. Dahlke
Print Name and Title of Authorized Representative
(Complete if applicable and include your authority to act on behalf of the water right owner)

State of IDAHO)
County of Pannoch) ss

On this 18th day of August, 2020, the signer(s) of the above instrument appeared before me and duly acknowledged to me that he/she executed the same.

SEAL



[Signature]
Notary Public

My commission expires: 11/16/2024

State of Idaho
Department of Water Resources






Water Right
29-10261

IRRIGATION

The map depicts the place of use for the water use listed above and point(s) of diversion of this right as currently derived from interpretations of the paper records and is used solely for illustrative purposes. Discrepancies between the computer representation and the permanent document file will be resolved in favor of the actual water right documents in the water right file.

36E



-  Point of Diversion
-  Place Of Use Boundary
-  Townships
-  PLS Sections
-  Quarter Quarters

0 0.035 0.07 0.14 Miles





State of Idaho

DEPARTMENT OF WATER RESOURCES

Eastern Region • 900 N Skyline Drive, Suite A • Idaho Falls ID 83402-1718
Phone: (208) 525-7161 • Fax: (208) 525-7177
Website: idwr.idaho.gov • Email: easterninfo@idwr.idaho.gov

BRAD LITTLE
Governor

GARY SPACKMAN
Director

September 18, 2020

JOHN & KATHY DAHLKE
PO BOX 66
INKOM, ID 83245

Dear Mr. and Mrs. Dahlke,

Today I processed your notice of partial abandonment of 1 acre under water right 29-10261. Attached is a copy of the updated water right report and a map showing the 5 remaining acres. The area you marked on the map to be removed from the irrigated place of use was shy of an acre, and I trimmed off a little more to bring the mapped acres in conformity with the 5 acres allowed under the water right. Please let me know if you think the map needs additional adjustment.

Please feel free to contact me at (208)525-7161 if you have any questions or concerns.

Respectfully,

A handwritten signature in blue ink, appearing to read 'Michael Holliday', is written over a horizontal line.

Michael Holliday
Water Rights Supervisor

Water Right 29-10261



Legend

- 29-10261
- Parcels
- Township/Range
- Sections
- QQ

0 230 460 920 Feet

