

RECEIVED

SEP 25 2020

DEPARTMENT OF WATER RESOURCES

APPLICATION FOR PERMIT

To appropriate the public waters of the State of Idaho

1. Name of applicant(s) IDWR / NORTH MJ Mining LLC Phone 704-621-6115
 Name connector (check one): ☐ and ☐ or ☐ and/or
 Mailing address 39 Tatch Palm Way City Key Largo
 State FL ZIP 33037 Email josephcarrabba@yahoo.com
2. Name of representative, if any Pete Strazdas Phone 406-461-2728
 Mailing address 608 Logan Street City Helena
 State MT ZIP 59601 Email petestrazdas@gmail.com
- a. ☐ Send all correspondence for this application to the representative and not to the applicant OR
☒ Send original correspondence to the applicant and copies to the representative.
- b. ☒ The representative may submit information for the applicant but is not authorized to sign for the applicant OR
☐ The representative is authorized to sign for the applicant. Attach a Power of Attorney or other documentation.
3. Source of water supply ground water which is a tributary of _____
4. Location of point(s) of diversion:

Twp	Rge	Sec	Govt Lot	1/4	1/4	1/4	County	Source	Local name or tag #
29N	8E	36			NE	NW	Idaho	ground water	

5. Water will be used for the following purposes:
- Amount 0.1 CFS for mining purposes from Jan. 1 to Dec. 31 (both dates inclusive)
 (cfs or acre-feet per year)
- Amount _____ for _____ purposes from _____ to _____ (both dates inclusive)
 (cfs or acre-feet per year)
- Amount _____ for _____ purposes from _____ to _____ (both dates inclusive)
 (cfs or acre-feet per year)
- Amount _____ for _____ purposes from _____ to _____ (both dates inclusive)
 (cfs or acre-feet per year)
6. Total quantity to be appropriated is (a) 0.1 cubic feet per second (cfs) and/or (b) _____ acre-feet per year (af).
7. Proposed diverting works:
- a. Describe type and size of devices used to divert water from the source. well with a 6" casing and submersible pump will supply a flotation mill. Water to the mill will be piped in a buried 2" water line.
- b. Height of storage dam _____ feet; active reservoir capacity _____ acre-feet; total reservoir capacity _____ acre-feet. If the reservoir will be filled more than once each year, describe the refill plan in item 12. For dams 10 feet or more in height AND having a storage capacity of 50 acre-feet or more, submit a separate Application for Construction or Enlargement of a New or Existing Dam. Application required? ☐ Yes ☐ No
- c. Proposed well diameter is 6" inches; proposed depth of well is 300 feet.
- d. Is ground water with a temperature of greater than 85°F being sought? ☐ Yes ☒ No
- e. If well is already drilled, when? _____; drilling firm _____;
 well was drilled for (well owner) _____; Drilling Permit No. _____

For Department Use

Received by _____ Date _____ Time _____ Preliminary check by _____
 Fee \$ _____ Receipted by _____ Receipt No. _____ Date _____

8. Description of proposed uses (if irrigation only, go to item 9):
- Hydropower; show total feet of head and proposed capacity in kW. _____
 - Stockwatering; list number and kind of livestock. _____
 - Municipal; must complete and attach the Municipal Water Right Application Checklist.
 - Domestic; show number of households _____
 - Other; describe fully. water will be used to operate a precious metal mill.

9. Description of place of use:

- If water is for irrigation, indicate acreage in each subdivision in the tabulation below.
- If water is used for other purposes, place a symbol of the use (example: D for Domestic) in the corresponding place of use below. See instructions for standard symbols.

TWP	RGE	SEC	NE				NW				SW				SE				TOTALS
			NE	NW	SW	SE	NE	NW	SW	SE	NE	NW	SW	SE	NE	NW	SW	SE	
29N	8E	36														X			

Total number of acres to be irrigated: _____

10. Describe any other water rights used for the same purposes as described above. Include water delivered by a municipality, canal company, or irrigation district. If this application is for domestic purposes, do you intend to use this water, water from another source, or both, to irrigate your lawn, garden, and/or landscaping? _____
11. a. Who owns the property at the point of diversion? CCC & A LLC, 308 Bash St. Cottonwood ID 83522
- b. Who owns the land to be irrigated or place of use? CCC & A LLC, 308 Bash St. Cottonwood ID 83522
- c. If the property is owned by a person other than the applicant, describe the arrangement enabling the applicant to make this filing: written permission to apply for a water right enclosed.
12. Describe your proposal in narrative form, and provide additional explanation for any of the items above. Attach additional pages if necessary. The water will be conveyed to the mill and used for milling precious metal ores in a gravity separation and flotation mill.
13. Time required for completion of works and application of water to proposed beneficial use is 5 years (minimum 1 year).
14. **MAP OF PROPOSED PROJECT REQUIRED** - Attach an 8½" x 11" map or maps clearly identifying the proposed point of diversion, place of use, section #, township & range. The map scale shall not be less than two (2) inches equal to one (1) mile.

The information contained in this application is true to the best of my knowledge. I understand that any willful misrepresentations made in this application may result in rejection of the application or cancellation of an approval.

Joseph A. Carrabba
 Signature of Applicant
Joseph A. Carrabba
 Print Name (and title, if applicable)

 Signature of Applicant

 Print Name (and title, if applicable)

Water Rights Permit July 23, 2020

To whom it may concern:

We are the landowners of the Mary K mine in the N ½ and SE ¼
of section 36:

T29N R8E in Idaho county. MJ Mining Corp has our permission
to apply for and develop a

Water right on our property for mining and milling purposes.

Regards,

Members of CCC + A LLC

Jerry Cappelletti

JP Cappelletti

Wesley Cappelletti

Sharon Cappelletti

8-10-2020

308 Bash St.

Cottonwood ID

83522



0003683802

**STATE OF IDAHO**

Office of the secretary of state, Lawrence Denney

CERTIFICATE OF ORGANIZATION LIMITED LIABILITY COMPANY

Idaho Secretary of State

PO Box 83720

Boise, ID 83720-0080

(208) 334-2301

Filing Fee: \$100.00 - Make Checks Payable to Secretary of State

For Office Use Only

-FILED-

File #: 0003683802

Date Filed: 11/25/2019 12:08:46 PM

B0414-0609 11/25/2019 12:12 PM Received by ID Secretary of State Lawrence Denney

Certificate of Organization Limited Liability Company									
Select one: Standard, Expedited or Same Day Service (see descriptions below)	Same Day Service (+\$100; filing fee \$200)								
1. Limited Liability Company Name Type of Limited Liability Company Entity name	Limited Liability Company CCC & A LLC								
2. The complete street address of the principal office is: Principal Office Address	308 BASH ST COTTONWOOD, ID 83522								
3. The mailing address of the principal office is: Mailing Address	JERRY COPPERNOLL 308 BASH ST COTTONWOOD, ID 83522-5020								
4. Registered Agent Name and Address Registered Agent	Registered Agent JERRY P COPPERNOLL Physical Address: 308 BASH ST COTTONWOOD, ID 83522 Mailing Address: 308 BASH ST COTTONWOOD, ID 83522-5020								
5. Governors									
<table border="1"><thead><tr><th>Name</th><th>Address</th></tr></thead><tbody><tr><td>JERRY P COPPERNOLL JR</td><td>118 DEAD END RD PO BOX 3 FERDINAND, ID 83526</td></tr><tr><td>WESLEY D COPPERNOLL</td><td>1707 LEWISTON ST PO BOX 69 COTTONWOOD, ID 83522</td></tr><tr><td>SHANNON L ANDERSON</td><td>PO BOX 454 ST. REGIS, MT 59866</td></tr></tbody></table>		Name	Address	JERRY P COPPERNOLL JR	118 DEAD END RD PO BOX 3 FERDINAND, ID 83526	WESLEY D COPPERNOLL	1707 LEWISTON ST PO BOX 69 COTTONWOOD, ID 83522	SHANNON L ANDERSON	PO BOX 454 ST. REGIS, MT 59866
Name	Address								
JERRY P COPPERNOLL JR	118 DEAD END RD PO BOX 3 FERDINAND, ID 83526								
WESLEY D COPPERNOLL	1707 LEWISTON ST PO BOX 69 COTTONWOOD, ID 83522								
SHANNON L ANDERSON	PO BOX 454 ST. REGIS, MT 59866								
Signature of Organizer: <u>JERRY P COPPERNOLL</u> Sign Here									
<u>11/25/2019</u> Date									



0003655085

**STATE OF IDAHO****Office of the secretary of state, Lawrence Denney
FOREIGN REGISTRATION STATEMENT (LIMITED
LIABILITY COMPANY)**

Idaho Secretary of State

PO Box 83720

Boise, ID 83720-0080

(208) 334-2301

Filing Fee: \$100.00 - Make Checks Payable to Secretary of State

For Office Use Only

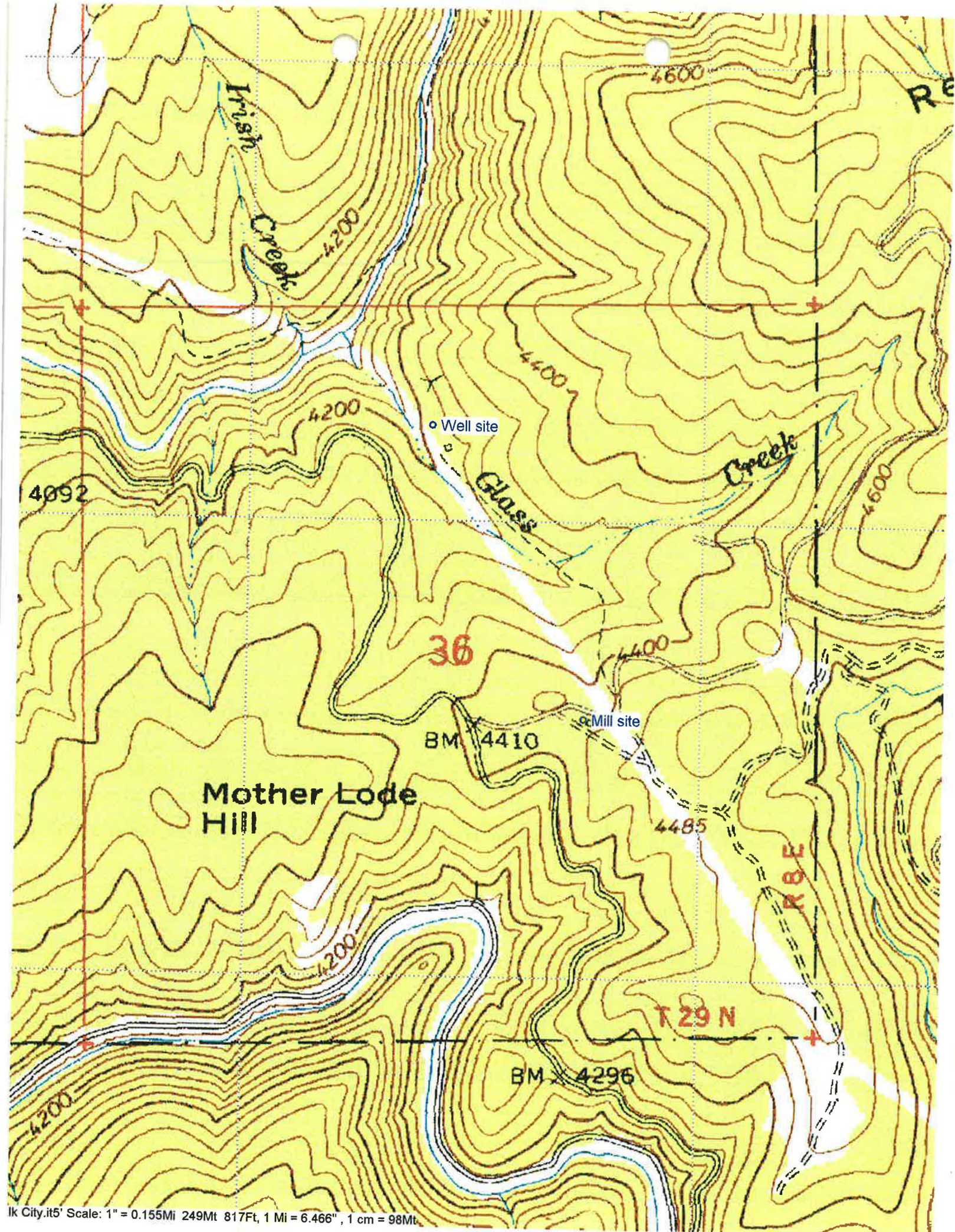
-FILED-

File #: 0003655085

Date Filed: 10/25/2019 10:01:58 AM

B0387-4292 10/25/2019 10:02 AM Received by ID Secretary of State Lawrence Denney

Foreign Registration Statement (Limited Liability Company)								
Select one: Standard, Expedited or Same Day Service (see descriptions below)		Expedited (+\$40; filing fee \$140)						
1. The name this limited liability company will use in Idaho is:								
Type of Limited Liability Company	Foreign Limited Liability Company							
Entity name	MJ Mining LLC							
2. Home Jurisdiction								
The jurisdiction of formation is:	DELAWARE							
3. The street address of its domestic principal office (if required by the laws of the jurisdiction of formation) is:								
Street Address	None							
4. The mailing address of its domestic principal office (if required by the laws of the jurisdiction of formation) is:								
Mailing Address	None							
5. The complete street address of the principal office is:								
Principal Office Address	39 THATCH PALM WAY KEY LARGO, FL 33037							
6. The mailing address of the principal office is:								
Mailing Address	39 THATCH PALM WAY KEY LARGO, FL 33037-5131							
7. Registered Agent Name and Address								
Registered Agent	C T CORPORATION SYSTEM Commercial Registered Agent Physical Address 921 S ORCHARD ST STE G BOISE, ID 83705 Mailing Address 921 S ORCHARD ST STE G BOISE, ID 83705							
8. Governors								
<table border="1"><thead><tr><th>Name</th><th>Title</th><th>Address</th></tr></thead><tbody><tr><td>Joseph Carrabba</td><td>Manager</td><td>39 THATCH PALM WAY KEY LARGO, FL 33037-5131</td></tr></tbody></table>			Name	Title	Address	Joseph Carrabba	Manager	39 THATCH PALM WAY KEY LARGO, FL 33037-5131
Name	Title	Address						
Joseph Carrabba	Manager	39 THATCH PALM WAY KEY LARGO, FL 33037-5131						
Signature of individual authorized by the entity to sign:								
<u>Joseph Carrabba</u>		<u>10/25/2019</u>						
Sign Here		Date						
Signer's Title: Manager								



RECEIVED
FORM 202 Rev. 09/16
SEP 08 2020
IDWR / NORTH

STATE OF IDAHO
DEPARTMENT OF WATER RESOURCES
APPLICATION FOR PERMIT
To appropriate the public waters of the State of Idaho

Ident. No. _____

1. Name of applicant(s) MJ Mining LLC Phone 704-621-6115
Name connector (check one): ☐ and ☐ or ☐ and/or
Mailing address 39 Tatch Palm Way City Key Largo
State FL ZIP 33037 Email josephcarrabba@yahoo.com
2. Name of representative, if any Pete Strazdas Phone 406-461-2728
Mailing address 608 Logan Street City Helena
State MT ZIP 59601 Email petestrazdas@gmail.com
- a. ☐ Send all correspondence for this application to the representative and not to the applicant OR
☒ Send original correspondence to the applicant and copies to the representative.
- b. ☒ The representative may submit information for the applicant but is not authorized to sign for the applicant OR
☐ The representative is authorized to sign for the applicant. Attach a Power of Attorney or other documentation.
3. Source of water supply ground water which is a tributary of _____
4. Location of point(s) of diversion:

Twp	Rge	Sec	Govt Lot	1/4	1/4	1/4	County	Source	Local name or tag #
29N	8E	36		SE	NE	NW	Idaho	ground water	

5. Water will be used for the following purposes:
- Amount 0.1 CFS for milling purposes from Jan. 1 to Dec. 31 (both dates inclusive)
(cfs or acre-feet per year)
- Amount _____ for _____ purposes from _____ to _____ (both dates inclusive)
(cfs or acre-feet per year)
- Amount _____ for _____ purposes from _____ to _____ (both dates inclusive)
(cfs or acre-feet per year)
- Amount _____ for _____ purposes from _____ to _____ (both dates inclusive)
(cfs or acre-feet per year)
6. Total quantity to be appropriated is (a) 0.1 cubic feet per second (cfs) and/or (b) _____ acre-feet per year (af).
7. Proposed diverting works:
- a. Describe type and size of devices used to divert water from the source. well with a 6" casing and submersible pump will supply a flotation mill. Water to the mill will be piped in a buried 2" water line.
- b. Height of storage dam _____ feet; active reservoir capacity _____ acre-feet; total reservoir capacity _____ acre-feet. If the reservoir will be filled more than once each year, describe the refill plan in item 12. For dams 10 feet or more in height AND having a storage capacity of 50 acre-feet or more, submit a separate [Application for Construction or Enlargement of a New or Existing Dam](#). Application required? ☐ Yes ☐ No
- c. Proposed well diameter is 6" inches; proposed depth of well is 300 feet.
- d. Is ground water with a temperature of greater than 85°F being sought? ☐ Yes ☒ No
- e. If well is already drilled, when? _____; drilling firm _____;
well was drilled for (well owner) _____; Drilling Permit No. _____.

For Department Use

Received by _____ Date _____ Time _____ Preliminary check by _____
Fee \$ 100.00 Receipted by Jen Receipt No. N036405 Date 9-8-2020

8. Description of proposed uses (if irrigation only, go to item 9):

- a. Hydropower; show total feet of head and proposed capacity in kW. _____
- b. Stockwatering; list number and kind of livestock. _____
- c. Municipal; must complete and attach the Municipal Water Right Application Checklist.
- d. Domestic; show number of households _____
- e. Other; describe fully. water will be used to operate a precious metal mill and for drilling and dust control in a mine.

9. Description of place of use:

- a. If water is for irrigation, indicate acreage in each subdivision in the tabulation below.
- b. If water is used for other purposes, place a symbol of the use (example: D for Domestic) in the corresponding place of use below. See instructions for standard symbols.

TWP	RGE	SEC	NE				NW				SW				SE				TOTALS
			NE	NW	SW	SE	NE	NW	SW	SE	NE	NW	SW	SE	NE	NW	SW	SE	
29N	8E	36														X			

Total number of acres to be irrigated: _____

10. Describe any other water rights used for the same purposes as described above. Include water delivered by a municipality, canal company, or irrigation district. If this application is for domestic purposes, do you intend to use this water, water from another source, or both, to irrigate your lawn, garden, and/or landscaping? _____

11. a. Who owns the property at the point of diversion? CCC & A LLC

b. Who owns the land to be irrigated or place of use? CCC & A LLC

c. If the property is owned by a person other than the applicant, describe the arrangement enabling the applicant to make this filing: written permission to apply for a water right enclosed.

12. Describe your proposal in narrative form, and provide additional explanation for any of the items above. Attach additional pages if necessary. The water will be conveyed to the mill and used for milling precious metal ores in a gravity separation and flotation mill. Water at the mine will be used for drilling and dust suppression.

13. Time required for completion of works and application of water to proposed beneficial use is 10 years (minimum 1 year).

14. **MAP OF PROPOSED PROJECT REQUIRED** - Attach an 8½" x 11" map or maps clearly identifying the proposed point of diversion, place of use, section #, township & range. The map scale shall not be less than two (2) inches equal to one (1) mile.

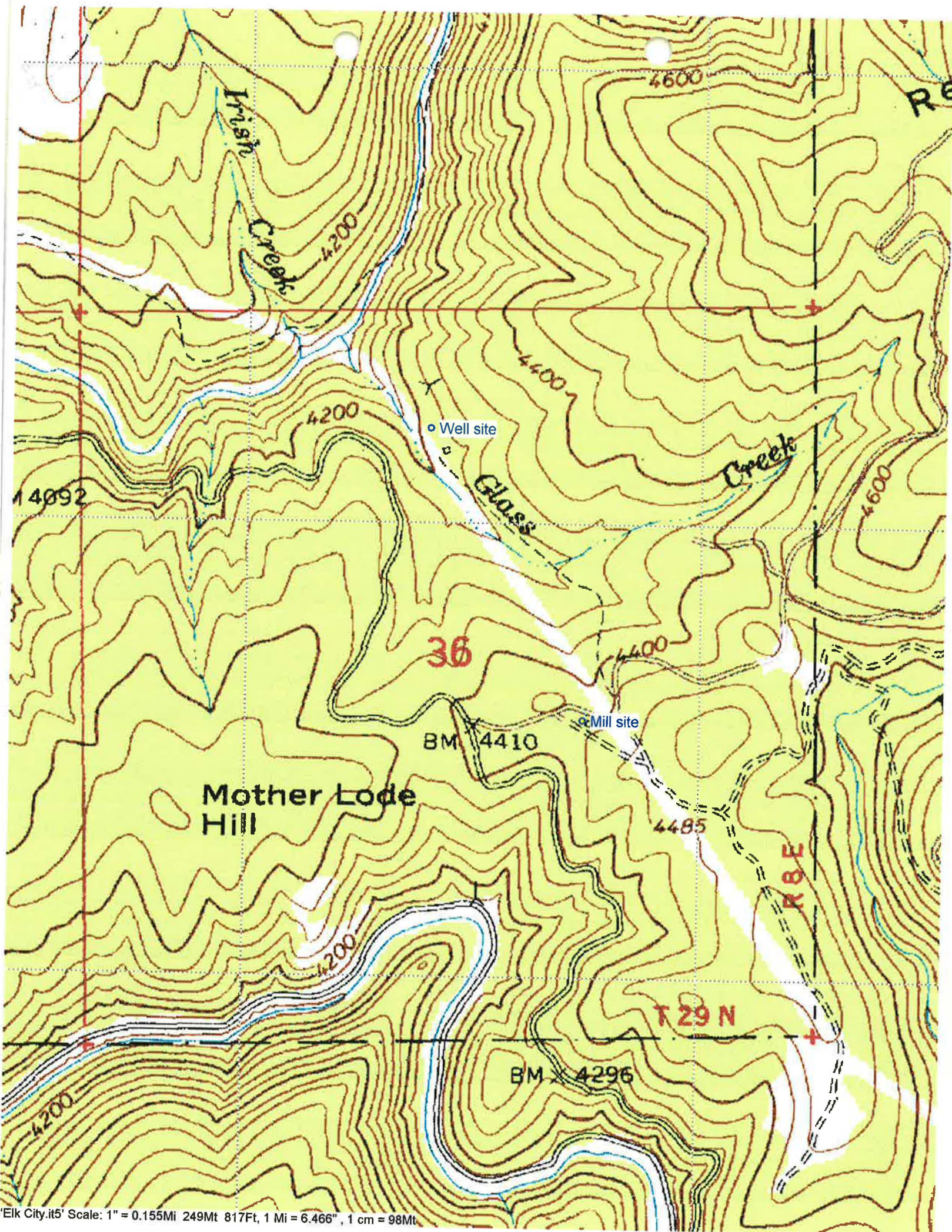
The information contained in this application is true to the best of my knowledge. I understand that any willful misrepresentations made in this application may result in rejection of the application or cancellation of an approval.

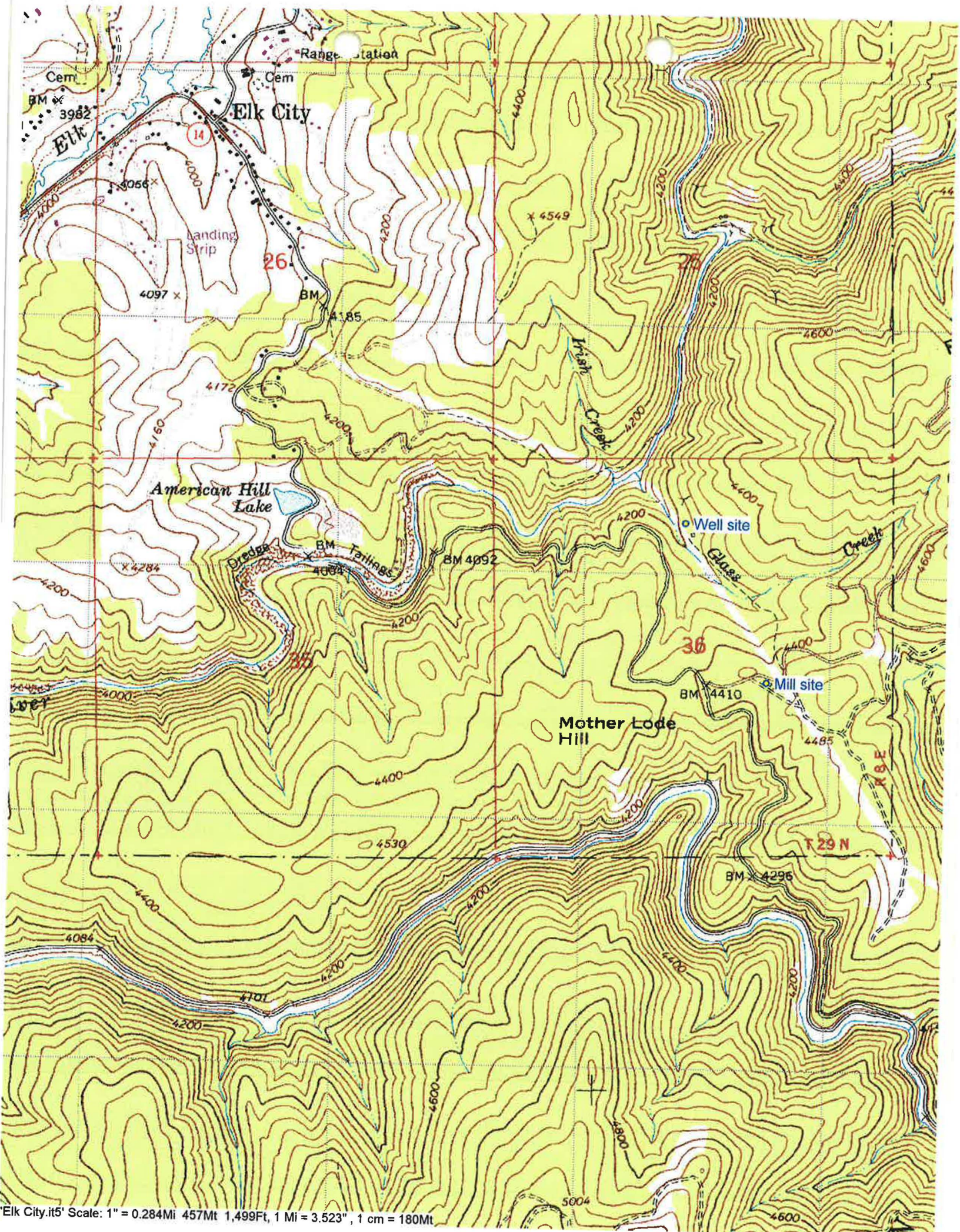
Signature of Applicant

Print Name (and title, if applicable)

Signature of Applicant

Print Name (and title, if applicable)





Water Rights Permit July 23, 2020
To whom it may concern:
We are the landowners of the Mary K mine in the N ¼ and SE ¼
of section 36:
T29N R8E in Idaho county. MJ Mining Corp has our permission
to apply for and develop a
Water right on our property for mining and milling purposes.
Regards,

Members of CCC + A LLC

Jerry Coppenhaver
JP Coppenhaver
Wesley Coppenhaver
Sharon Coppenhaver

8-10-2020



0003683802

**STATE OF IDAHO***Office of the secretary of state, Lawrence Denney***CERTIFICATE OF ORGANIZATION LIMITED LIABILITY COMPANY**

Idaho Secretary of State

PO Box 83720

Boise, ID 83720-0080

(208) 334-2301

Filing Fee: \$100.00 - Make Checks Payable to Secretary of State

*For Office Use Only***-FILED-**

File #: 0003683802

Date Filed: 11/25/2019 12:08:46 PM

Certificate of Organization Limited Liability Company									
Select one: Standard, Expedited or Same Day Service (see descriptions below)	Same Day Service (+\$100; filing fee \$200)								
1. Limited Liability Company Name									
Type of Limited Liability Company	Limited Liability Company								
Entity name	CCC & A LLC								
2. The complete street address of the principal office is:									
Principal Office Address	308 BASH ST COTTONWOOD, ID 83522								
3. The mailing address of the principal office is:									
Mailing Address	JERRY COPPERNOLL 308 BASH ST COTTONWOOD, ID 83522-5020								
4. Registered Agent Name and Address									
Registered Agent	Registered Agent JERRY P COPPERNOLL Physical Address: 308 BASH ST COTTONWOOD, ID 83522 Mailing Address: 308 BASH ST COTTONWOOD, ID 83522-5020								
5. Governors									
<table border="1"><thead><tr><th>Name</th><th>Address</th></tr></thead><tbody><tr><td>JERRY P COPPERNOLL JR</td><td>118 DEAD END RD PO BOX 3 FERDINAND, ID 83526</td></tr><tr><td>WESLEY D COPPERNOLL</td><td>1707 LEWISTON ST PO BOX 69 COTTONWOOD, ID 83522</td></tr><tr><td>SHANNON L ANDERSON</td><td>PO BOX 454 ST. REGIS, MT 59866</td></tr></tbody></table>		Name	Address	JERRY P COPPERNOLL JR	118 DEAD END RD PO BOX 3 FERDINAND, ID 83526	WESLEY D COPPERNOLL	1707 LEWISTON ST PO BOX 69 COTTONWOOD, ID 83522	SHANNON L ANDERSON	PO BOX 454 ST. REGIS, MT 59866
Name	Address								
JERRY P COPPERNOLL JR	118 DEAD END RD PO BOX 3 FERDINAND, ID 83526								
WESLEY D COPPERNOLL	1707 LEWISTON ST PO BOX 69 COTTONWOOD, ID 83522								
SHANNON L ANDERSON	PO BOX 454 ST. REGIS, MT 59866								
Signature of Organizer:									
<u>JERRY P COPPERNOLL</u>	<u>11/25/2019</u>								
Sign Here	Date								

B0414-0609 11/25/2019 12:12 PM Received by ID Secretary of State Lawrence Denney



0003655085

**STATE OF IDAHO****Office of the secretary of state, Lawrence Denney
FOREIGN REGISTRATION STATEMENT (LIMITED
LIABILITY COMPANY)**Idaho Secretary of State
PO Box 83720
Boise, ID 83720-0080
(208) 334-2301

Filing Fee: \$100.00 - Make Checks Payable to Secretary of State

For Office Use Only

-FILED-

File #: 0003655085

Date Filed: 10/25/2019 10:01:58 AM

B0387-4292 10/25/2019 10:02 AM Received by ID Secretary of State Lawrence Denney

Foreign Registration Statement (Limited Liability Company)								
Select one: Standard, Expedited or Same Day Service (see descriptions below)		Expedited (+\$40; filing fee \$140)						
1. The name this limited liability company will use in Idaho is:								
Type of Limited Liability Company	Foreign Limited Liability Company							
Entity name	MJ Mining LLC							
2. Home Jurisdiction								
The jurisdiction of formation is:	DELAWARE							
3. The street address of its domestic principal office (if required by the laws of the jurisdiction of formation) is:								
Street Address	None							
4. The mailing address of its domestic principal office (if required by the laws of the jurisdiction of formation) is:								
Mailing Address	None							
5. The complete street address of the principal office is:								
Principal Office Address	39 THATCH PALM WAY KEY LARGO, FL 33037							
6. The mailing address of the principal office is:								
Mailing Address	39 THATCH PALM WAY KEY LARGO, FL 33037-5131							
7. Registered Agent Name and Address								
Registered Agent	C T CORPORATION SYSTEM Commercial Registered Agent Physical Address 921 S ORCHARD ST STE G BOISE, ID 83705 Mailing Address 921 S ORCHARD ST STE G BOISE, ID 83705							
8. Governors								
<table border="1"><thead><tr><th>Name</th><th>Title</th><th>Address</th></tr></thead><tbody><tr><td>Joseph Carrabba</td><td>Manager</td><td>39 THATCH PALM WAY KEY LARGO, FL 33037-5131</td></tr></tbody></table>			Name	Title	Address	Joseph Carrabba	Manager	39 THATCH PALM WAY KEY LARGO, FL 33037-5131
Name	Title	Address						
Joseph Carrabba	Manager	39 THATCH PALM WAY KEY LARGO, FL 33037-5131						
Signature of individual authorized by the entity to sign:								
<u>Joseph Carrabba</u>		<u>10/25/2019</u>						
Sign Here		Date						
Signer's Title: Manager								



State of Idaho

DEPARTMENT OF WATER RESOURCES

NORTHERN Region • 7600 N MINERAL DR STE 100 • COEUR D ALENE, ID 83815-7763
Phone: (208)762-2800 • Fax: (208)769-2819 • Website: www.idwr.idaho.gov

Brad Little
Governor

Gary Spackman
Director

September 30, 2020

MJ MINING LLC.
39 THATCH PALM WAY
KEY LARGO, FL 33037-5131

RE: Application for Permit No. 82-12288

Dear Applicant(s):

The Department of Water Resources has received your water right application. Please refer to the number referenced above in all future correspondence regarding this application.

A legal notice of the application has been prepared and is scheduled for publication in the IDAHO COUNTY FREE PRESS on 10/7/2020 and 10/14/2020. Protests to this application may be submitted for a period ending ten (10) days after the second publication.

If the application is protested, you will be sent a copy of each protest. All protests must be resolved before the application can be considered for approval. If the protest(s) cannot be resolved voluntarily, the Department will conduct a conference and/or hearing on the matter.

If the application is not protested, the Department will process your application and notify you of any action taken on the application. If your application is approved, the Department will send you a copy of the permit.

Please contact this office if you have any questions regarding the application.

Sincerely,

Tammy Alleman
Administrative Assistant

CC:
PETE STRAZDAS
608 LOGAN ST
HELENA, MT 59601-3633

Alleman, Tammy

From: Alleman, Tammy
Sent: Wednesday, September 30, 2020 3:56 PM
To: 'Sujata.Connell@deq.idaho.gov'; 'Swearingen,Zachary'; 'Ian Bridges'
Subject: Request for Comments for WR#82-12288

Dear Interested Agencies:

The Department of Water Resources is seeking written comment and/or recommendations from your agency regarding the above referenced Water Right applications. You can find copies of the applications at: <http://www.idwr.idaho.gov/apps/ExtSearch/WRAJSearch/WRADJSearch.aspx>.

This office can publish notice of the application as soon as the initial review is completed; therefore, your prompt response to this request is appreciated. If your agency desires to formally protest the approval of the application(s), you may do so after the notice is published by filing a written protest along with a \$25.00 filing fee within 10 days after final publication. The deadline for comments on the applications is October 26th, 2020.

Please contact the Northern Region Office at (208) 762-2800 if you have any questions regarding the applications.

Thank you,

Tammy

*Tammy Alleman
Administrative Assistant
Idaho Department of Water Resources
7600 N Mineral Drive, Suite 100
Coeur d'Alene, ID 83815-7763
Phone: (208) 762-2800
Fax (208) 762-2819*

Alleman, Tammy

From: Alleman, Tammy
Sent: Wednesday, September 30, 2020 3:55 PM
To: 'IFP Legals'
Subject: Legal Notice
Attachments: Legal Notice for 82-12288.docx

Please publish the enclosed legal notice in the **Idaho County Free Press** on the dates indicated **October 7th & October 14th, 2020** (once a week for two consecutive weekly issues). If you cannot publish the notice on the proposed dates, please contact us immediately. Please send a proof once you have the article ready for print for our review.

An affidavit of publication must be submitted to the Department along with the publication bill. Please send the affidavit and bill to this office before **October 26th, 2020**. Your cooperation is appreciated.

Thank you,

Tammy

*Tammy Alleman
Administrative Assistant
Idaho Department of Water Resources
7600 N Mineral Drive, Suite 100
Coeur d'Alene, ID 83815-7763
Phone: (208) 762-2800
Fax (208) 762-2819*

The following application(s) have been filed to appropriate the public waters of the State of Idaho:

82-12288

MJ MINING LLC.

39 THATCH PALM WAY

KEY LARGO, FL 33037-5131

Point of Diversion NENW

S36 T29N R08E

IDAHO County

Source GROUND WATER

Use: MINING

01/01 to 12/31

Total Diversion: 0.1 CFS

Date Filed: 09-25-2020

Place Of Use: MINING

T29N R08E S36 NWSE

Permits will be subject to all prior water rights. For additional information concerning the property location, contact the Northern office at (208)762-2800; or for a full description of the right(s), please see

<https://idwr.idaho.gov/apps/ExtSearch/WRAApplicationResults/>. Protests may be submitted based on the criteria of Idaho Code § 42-203A. Any protest against the approval of this application must be filed with the Director, Dept. of Water Resources, Northern Region, 7600 N MINERAL DR STE 100, COEUR D ALENE ID 83815-7763 together with a protest fee of \$25.00 for each application on or before 10/26/2020. The protestant must also send a copy of the protest to the applicant.

GARY SPACKMAN, Director

Published on 10/7/2020 and 10/14/2020

Maxey, Shaun

From: Joseph Carrabba <josephcarrabba@yahoo.com>
Sent: Wednesday, September 30, 2020 10:59 AM
To: Maxey, Shaun
Cc: petestrazdas@gmail.com
Subject: Re: Street name spelling & \$125 Well Upgrade Fee - Application For Permit 82-12288 (MJ Mining LLC)

Folks

The correct address is:
39 Thatch Palm Way
Key Largo, Florida 33037

Joseph Carrabba
1-704-621-6115 cell

On Sep 30, 2020, at 1:53 PM, Maxey, Shaun <Shaun.Maxey@idwr.idaho.gov> wrote:

Mr. Strazdas:

Please reply to this e-mail concerning the correct spelling for the Applicant's mailing address shown on Line 1 of the MJ Mining LLC Application For Permit. The address is shown as '...30 Tach Palm Way...' on the Application instead of the '30 Thach Palm Way' with an '...h...' that is shown on the State of Idaho Foreign Registration Statement for MJ Mining LLC. Please let me know if the 'Thatch' palm address with an '...h...' is correct.

I will try to reach you via phone concerning a \$125 Well Upgrade Fee that is required for non-domestic use of the new well. My number is (208) 762.2816.

Shaun Maxey

Shaun M. Maxey
Sr. Water Resource Agent
Idaho Department of Water Resources, Northern Region
Coeur d'Alene, ID 83815
(208) 762.2816



State of Idaho

DEPARTMENT OF WATER RESOURCES

Northern Region • 7600 N Mineral Drive, Suite 100 • Coeur D'Alene ID 83815-7763

Phone: (208) 762-2800 • Fax: (208) 762-2819

Website: idwr.idaho.gov • Email: northerninfo@idwr.idaho.gov

BRAD LITTLE
Governor

GARY SPACKMAN
Director

September 10, 2020

****Time Sensitive Response Required****

MJ Mining LLC
39 Tatch Palm Way
Key Largo, FL 33037

Re: Application for Permit Unacceptable for Filing (Rule 35 Application Requirements)

Dear Applicant:


Idaho Department of Water Resources (IDWR) received your Application for Permit on September 8, 2020 to divert groundwater for Mining purposes on Idaho County parcel RP29N08E360012. **The Application is unacceptable for filing because it was received without an original authorized signature and because Line 13 shows a development period that exceeds five years.** A copy of the Application received by IDWR is enclosed.

Please be advised that the following additional changes should be made to the Application:

- Lines 4 Remove first ¼ information (SE). This box is only used for springs.
- Line 5 & Change 'Milling' to read as 'Mining.'
- Line 11(a) & Line 11(b). Include ownership information (see Idaho Secretary of State Certificate of Organization enclosures).
- Provide name & address information for signer of CCC & A LLC authorization letter that is not shown on Certificate of Organization.

An Application that is acceptable for filing must be received no later than October 13, 2020. IDWR will take steps to terminate the Application, if no response is received, in accordance with Idaho Code § 42-204. Please contact me at (208) 762.2816 if you have any questions.

Respectfully,



Shaun M. Maxey
Sr. Water Resource Agent
Idaho Department of Water Resources, Northern Region

Enclosures

Copy of original Application For Permit

Copy of Application For Permit Instructions

Copies of Certificates of Organization for MJ Mining & CCC & A LLC

CC

Pete Strazdas (Representative)