

IDAHO DEPARTMENT OF WATER RESOURCES
Proof Report

10/2/2020

Water Right 23-11407 *After Split*

Owner Type **Name and Address**
Current Owner ROGER H BALL
2235 E 25TH ST
IDAHO FALLS, ID 83404
(208) 524-5454

Priority Date: 6/1/1898

Basis: Decreed

Status: Active

Source
PALISADES CREEK

Tributary
SNAKE RIVER

<u>Beneficial Use</u>	<u>From</u>	<u>To</u>	<u>Diversion Rate</u>	<u>Volume</u>
IRRIGATION	04/15	10/31	0.040 CFS	
	<u>Total Diversion</u>		0.040 CFS	

Source and Point(s) of Diversion

PALISADES CREEK SWSWSE Sec. 26, Twp 01N, Rge 44E, BONNEVILLE County

Place Of Use

IRRIGATION within BONNEVILLE County

			NE				NW				SW				SE				Totals
Twp	Rng	Sec	NE	NW	SW	SE	NE	NW	SW	SE	NE	NW	SW	SE	NE	NW	SW	SE	
01N	44E	22						3.0											3.0

Right Acre Limit: 1.8

POU Total Acres: 3.0

Conditions of Approval:

1. X27 This right is limited to the irrigation of 1.8 acres within the authorized place of use in a single irrigation season.
2. X35 Rights 23-11407 and 23-11409 when combined shall not exceed a total diversion rate of 0.06 cfs and the irrigation of 3 acres.
3. F01 Water is delivered through Palisades Irrigation Canal.
4. Use of this right is combined with water from Palisades Irrigation Co.
5. T19 Pursuant to Section 42-1412(6), Idaho Code, this water right is subject to such general provisions necessary for the definition of the rights or for the efficient administration of water rights as may be determined by the Snake River Basin Adjudication court at a point in time no later than the entry of the final unified decree.








Comments:


8. j barg 10/2/2020 Ownership Change
water right 23-11407 was split into 23-11407 and 23-11484.

Idaho Department of Water Resources



Legend

-  23-11484 and 23-11485 After Split
-  23-11407 and 23-11409 After Split
-  Township/Range
-  Sections
-  QQ
-  Water Right POU
-  Parcels



Layout Created By:
Jonie Barg
Date:
October 2, 2020

The USDA-FSA Aerial Photography Field office asks to be credited in derived products.

IDAHO DEPARTMENT OF WATER RESOURCES
Proof Report

10/2/2020

Water Right 23-11407 *Before Split*

Owner Type **Name and Address**
Current Owner ROGER H BALL
2235 E 25TH ST
IDAHO FALLS, ID 83404
(208) 524-5454

Priority Date: 6/1/1898

Basis: Decreed

Status: Active

Source
PALISADES CREEK

Tributary
SNAKE RIVER

<u>Beneficial Use</u>	<u>From</u>	<u>To</u>	<u>Diversion Rate</u>	<u>Volume</u>
IRRIGATION	04/15	10/31	0.300 CFS	
	<u>Total Diversion</u>		0.300 CFS	

Source and Point(s) of Diversion

PALISADES CREEK SWSWSE Sec. 26, Twp 01N, Rge 44E, BONNEVILLE County

Place Of Use

IRRIGATION within BONNEVILLE County

			NE				NW				SW				SE				Totals
Twp	Rng	Sec	NE	NW	SW	SE	NE	NW	SW	SE	NE	NW	SW	SE	NE	NW	SW	SE	
01N	44E	21	2.5																2.5
01N	44E	22						22.0											22.0

Right Acre Limit: 14.5

POU Total Acres: 24.5







Conditions of Approval:


1. X27 This right is limited to the irrigation of 14.5 acres within the authorized place of use in a single irrigation season.
2. X35 Rights 23-11407 and 23-11409 when combined shall not exceed a total diversion rate of 0.50 cfs and the irrigation of 24.5 acres.
3. F01 Water is delivered through Palisades Irrigation Canal.
4. Use of this right is combined with water from Palisades Irrigation Co.
5. T19 Pursuant to Section 42-1412(6), Idaho Code, this water right is subject to such general provisions necessary for the definition of the rights or for the efficient administration of water rights as may be determined by the Snake River Basin Adjudication court at a point in time no later than the entry of the final unified decree.

Idaho Department of Water Resources



Legend

-  23-11407 and 23-11409 Before Split
-  Township/Range
-  Sections
-  QQ
-  Water Right POU
-  Parcels



Layout Created By:
Jonie Barg
Date:
October 2, 2020