

IDAHO DEPARTMENT OF WATER RESOURCES  
Proof Report

10/2/2020

Water Right 23-11409 *After Split*

**Owner Type**      **Name and Address**  
Current Owner      ROGER H BALL  
2235 E 25TH ST  
IDAHO FALLS, ID 83404  
(208) 524-5454

**Priority Date:** 8/15/1893

**Basis:** Decreed

**Status:** Active

**Source**  
PALISADES CREEK

**Tributary**  
SNAKE RIVER

<b>Beneficial Use</b>	<b>From</b>	<b>To</b>	<b>Diversion Rate</b>	<b>Volume</b>
IRRIGATION	04/15	10/31	0.020 CFS	
	<b>Total Diversion</b>		0.020 CFS	

**Source and Point(s) of Diversion**

PALISADES CREEK      SWSWSE      Sec. 26, Twp 01N, Rge 44E, BONNEVILLE County

**Place Of Use**

IRRIGATION within BONNEVILLE County

			NE				NW				SW				SE				Totals
Twp	Rng	Sec	NE	NW	SW	SE	NE	NW	SW	SE	NE	NW	SW	SE	NE	NW	SW	SE	
01N	44E	22						3.0											3.0

Right Acre Limit: 1.2

POU Total Acres: 3.0

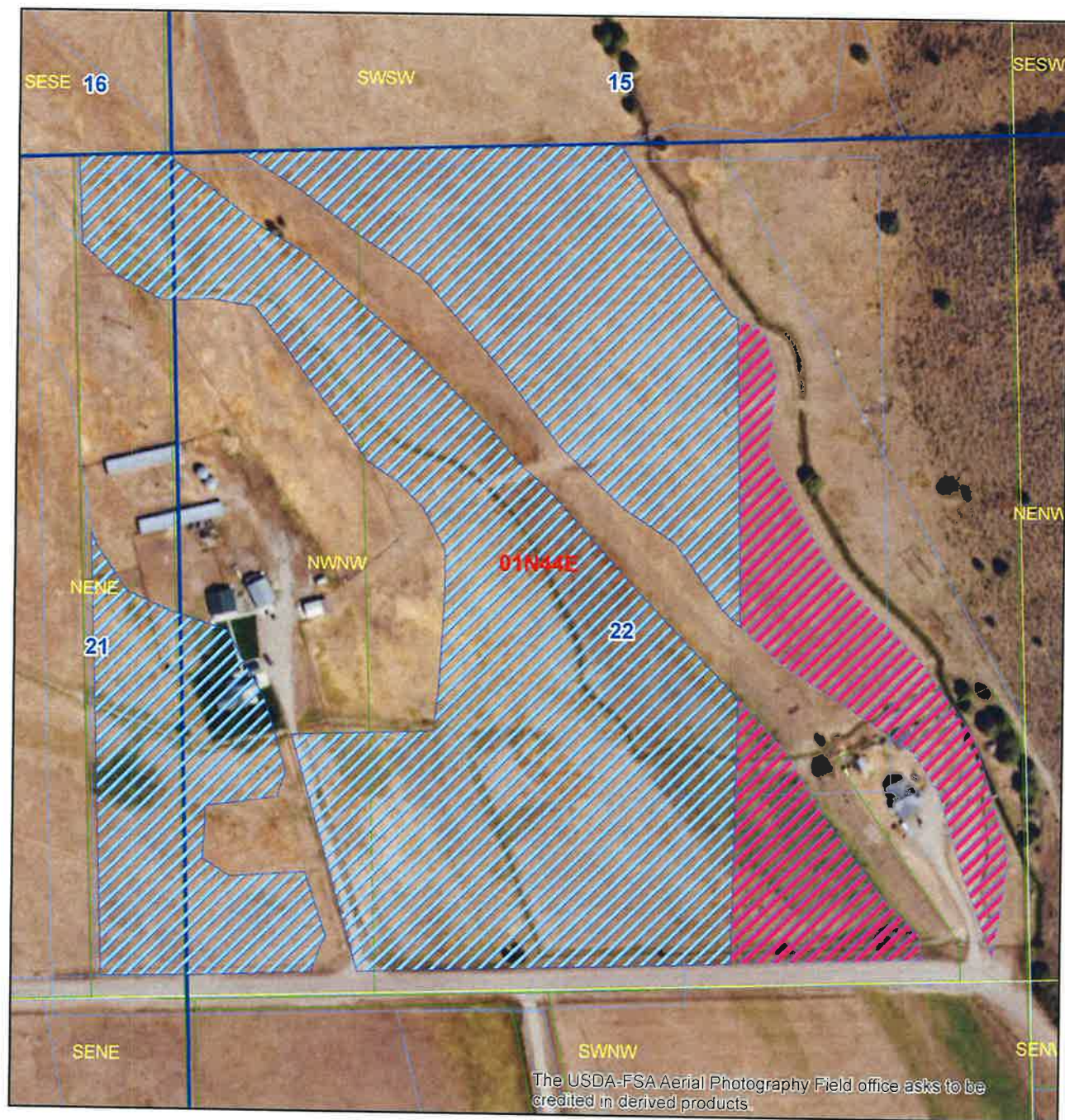
**Conditions of Approval:**

1. X27 This right is limited to the irrigation of 1.2 acres within the authorized place of use in a single irrigation season.
2. X35 Rights 23-11407 and 23-11409 when combined shall not exceed a total diversion rate of 0.06 cfs and the irrigation of 3 acres.
3. F01 Water is delivered through Palisades Irrigation Canal.
4. Use of this right is combined with water from Palisades Irrigation Co.
5. T19 Pursuant to Section 42-1412(6), Idaho Code, this water right is subject to such general provisions necessary for the definition of the rights or for the efficient administration of water rights as may be determined by the Snake River Basin Adjudication court at a point in time no later than the entry of the final unified decree.

**Comments:**


8. jborg      10/2/2020      Split Right  
water right 23-11409 was split into 23-11409 and 23-11485.

# Idaho Department of Water Resources



## Legend

- 23-11484 and 23-11485 After Split
- 23-11407 and 23-11409 After Split
- Township/Range
- Sections
- QQ
- Water Right POU
- Parcels



Layout Created By:  
Jonie Barg  
Date:  
October 2, 2020

IDAHO DEPARTMENT OF WATER RESOURCES  
Proof Report

10/2/2020

Water Right 23-11409 *Before Split*

**Owner Type**      **Name and Address**  
Current Owner      ROGER H BALL  
                                 2235 E 25TH ST  
                                 IDAHO FALLS, ID 83404  
                                 (208) 524-5454

**Priority Date:** 8/15/1893

**Basis:** Decreed

**Status:** Active

**Source**  
PALISADES CREEK

**Tributary**  
SNAKE RIVER

**Beneficial Use**

IRRIGATION

**From**

04/15

**To**

10/31

**Diversion Rate**

0.200 CFS

**Volume**

**Total Diversion**

0.200 CFS

**Source and Point(s) of Diversion**

PALISADES CREEK

SWSWSE

Sec. 26, Twp 01N, Rge 44E, BONNEVILLE County

**Place Of Use**

IRRIGATION within BONNEVILLE County

Twp	Rng	Sec	NE				NW				SW				SE				Totals
			NE	NW	SW	SE	NE	NW	SW	SE	NE	NW	SW	SE	NE	NW	SW	SE	
01N	44E	21	2.5																2.5
01N	44E	22						22.0											22.0

Right Acre Limit: 10.0

POU Total Acres: 24.5

**Conditions of Approval:**







1. X27 This right is limited to the irrigation of 10 acres within the authorized place of use in a single irrigation season.
2. X35 Rights 23-11407 and 23-11409 when combined shall not exceed a total diversion rate of 0.50 cfs and the irrigation of 24.5 acres.
3. F01 Water is delivered through Palisades Irrigation Canal.
4. Use of this right is combined with water from Palisades Irrigation Co.
5. T19 Pursuant to Section 42-1412(6), Idaho Code, this water right is subject to such general provisions necessary for the definition of the rights or for the efficient administration of water rights as may be determined by the Snake River Basin Adjudication court at a point in time no later than the entry of the final unified decree.




# Idaho Department of Water Resources



## Legend

-  23-11407 and 23-11409 Before Split
-  Township/Range
-  Sections
-  QQ
-  Water Right POU
-  Parcels



Layout Created By:  
Jonie Barg  
Date:  
September 13, 2020