

STATE OF IDAHO
DEPARTMENT OF WATER RESOURCES

Transfer No.

84426

MINIMUM REQUIREMENTS CHECKLIST
TO BE SUBMITTED WITH APPLICATION FOR TRANSFER

An application for transfer must be prepared in accordance with the minimum requirements listed below to be acceptable for processing by the Department. Incomplete applications will be returned. The instructions, fee schedule, Part 2A reports and additional Part 2B forms are available from any Department office or on the Department's website at idwr.idaho.gov.

Name of Applicant(s) HAROLD A ARMSTRONG

Check whether each item below is *attached* (Yes) or *not applicable* (N/A) for the proposed transfer.

Yes N/A * Means the item is always required and must be included with the application.

- ☒ * Completed Application for Transfer of Water Right form, Part 1.
- ☒ * Signature of applicant(s) or applicant's authorized representative on Application for Transfer Part 1. Include evidence of authority labeled Attachment #3 (see below) if signed by representative.
- ☒ * Application for Transfer Part 2A. Attach a Part 2A report describing each water right in the transfer as currently recorded.
- ☒ ☐ Complete and attach an Application for Transfer Part 2B for each water right for which only a portion is proposed to be changed through this transfer application.
- ☒ * Application for Transfer Part 3A is always required (see Attachment #7a below); Parts 3B and 3C must be completed for transfer applications proposing to change the nature of use of the water right(s) or proposing changes to supplemental right(s).
- ☐ * Correct fee submitted with transfer application form. (Fee schedule is on website and instructions for application for transfer.)

Attachments to Application - Label each attachment with the corresponding number shown below as Attachment #1-10.

- ☐ ☒ #1 If the applicant is a business, partnership, organization, or association, and not currently registered in the State of Idaho as a business entity, attach documentation identifying officers authorized to sign or act on behalf of right holder. (See Part 1.)
- ☐ ☒ #2a Water Right ownership documentation if Dept. records do not show the applicant as the current water right owner. **
- ☐ ☒ #2b If the ownership of the water right will change as a result of the proposed transfer to a new place of use, attach documentation showing land and water right ownership at the new place of use. Include documentation for all affected land and owner(s).**
** Additional fee(s) required for water right ownership changes; see fee schedule.
- ☒ ☐ #3 Documentation of authority to make the change if the applicant is not the water right owner.
- ☐ ☒ #4 Power of Attorney or documentation providing authority to sign or act on the applicant's behalf. (See Part 1.)
- ☐ ☒ #5 If the transfer application proposes to change the point of diversion for a water right affecting the Eastern Snake Plain Aquifer (ESPA), attach the results of an ESPA analysis and a detailed mitigation plan to offset any depletions to hydraulically connected reaches of the Snake River. ESPA transfer spreadsheet and model grid labeled cells are available on the Department's website at idwr.idaho.gov/water-rights/transfers/resources.html.
- ☐ ☐ #6 Notarized statement of agreement or a statement on official letterhead signed by an authorized representative from each lien holder or other entity with financial interest in the water right(s) or land affected by the proposed transfer. (See Part 1.5.c.)
- ☒ * #7a Attach a map identifying the proposed point(s) of diversion, place(s) of use, and water diversion and distribution system details as described on the application. Include legal description labels. If only a portion of the right is proposed to be changed, identify the current location of the part of the existing right(s) proposed to be changed. (See Part 3A.)
- ☒ ☐ #7b If the transfer application proposes to change the place or purpose of use of an irrigation right attach a Geographic Information System (GIS) shape file, or an aerial photo or other image clearly delineating the location and extent of existing acres and changes to the place of use. If some or all of any right is leased to the Water Supply Bank, you must also show the the specific location and/or acres to be idled at the new, proposed place of use to satisfy lease requirements.
- ☐ ☒ #8a If the transfer application proposes to change the nature of use or period of use for one or more rights, provide documentation describing the historic use of the water rights proposed to be transferred and document how enlargement will be avoided. (See Part 3B.) Additional fee required for proposed changes to nature of use; see fee schedule.
- ☐ ☒ #8b If the transfer application proposes to change the place of use of a supplemental irrigation right, provide documentation regarding the historic use of the supplemental right(s) and availability or reliability of the primary right(s) being supplemented, both before and after the proposed change. (See Part 3C.)
- ☐ ☒ #9 Water Supply Bank information for all rights proposed for transfer and currently leased to the Bank. (Attachment WSB)
- ☐ ☒ #10 Other. Please describe: _____

STATE OF IDAHO
DEPARTMENT OF WATER RESOURCES

**APPLICATION FOR TRANSFER OF WATER RIGHT
PART 1**

RECEIVED
SEP 25 2020
Department of Water Resources
Eastern Region

Name of Applicant(s) HAROLD A ARMSTRONGPhone 208-233-4346Mailing address 2771 BANNOCK HWY POCA TELLO, ID 83204Email halarm@gmail.com

- ☐ If applicant is not an individual and not registered to do business in the State of Idaho, attach documentation identifying officers authorized to sign or act on behalf of the applicant. Label it **Attachment #1**.
- ☐ Attach water right ownership documentation if Department records do not show the transfer applicant as the current water right owner. Label it **Attachment #2a**.
- ☐ If the ownership of the water right will change as a result of the proposed transfer to a new place of use, attach documentation showing land and water right ownership at the new place of use. Include documentation for all affected land and owner(s). Label it **Attachment #2b**.
- ☒ Attach documentation of authority to make the proposed change if the applicant is not the water right owner. Label it **Attachment #3**.

Provide contact information below if a consultant, attorney, or any other person is representing the applicant in this transfer process.

☐ No Representative

Name of Representative _____

Phone _____

Mailing address _____

Email _____

- ☐ Send all correspondence for this application to the representative and not to the applicant.
OR
- ☐ Send original correspondence to the applicant and copies to the representative.
- ☐ The representative may submit information for the applicant but is not authorized to sign for the applicant.
OR
- ☐ The representative is authorized to sign for the applicant. Attach a Power of Attorney or other documentation providing authority to sign for the applicant and label it **Attachment #4**.

I hereby assert that no one will be injured by the proposed changes and that the proposed changes do not constitute an enlargement in use of the original right(s). The information contained in this application is true to the best of my knowledge. I understand that any willful misrepresentations made in this application may result in rejection of the application or cancellation of an approval.

Harold A. Armstrong
Signature of Applicant or Authorized Representative

Harold A Armstrong
Print Name and Title if applicable

9-24-2020
Date

Signature of Applicant or Authorized Representative _____

Print Name and Title if applicable _____

Date _____

A. PURPOSE OF TRANSFER

1. ☒ Change point of diversion ☐ Add diversion point(s) ☒ Change place of use
☐ Change nature of use ☐ Change period of use ☐ Other _____
2. Is this a transfer for changes pursuant to Idaho Code § 42-221.0.8?
 If yes, ☐ attach an explanation and any supporting documentation labeled as **Part 1A.2**.
3. Describe your proposal in narrative form, including a detailed description of non-irrigation uses to justify amounts transferred (i.e. number of stock, etc.), and provide additional explanation of any other items on the application. Attach additional pages if necessary and label it **Part 1A.3**.
See Attachment.

PART 1A.3:

This transfer proposes to unstack a 3.4 acre portion of Rapid Creek water right 29-294D from Jackson Creek water right 29-13385 and stack it with Portneuf River water rights 29-14262 and 29-2224K. The proposed point of diversion is located downstream from the confluence of Rapid Creek and the Portneuf. Rapid Creek water right 29-294D holds a 6/1/1885 priority date. Jackson Creek water right 29-13385 holds a 4/2/1947 priority date. Portneuf River water rights 29-2224K and 29-14262 hold a 10/4/1919 priority date. We seek to unstack the 3.4 acres of water right 29-294D from a water right 29-13385 (1947 priority) and stack it with water rights 29-2224K and 29-14262 which are more senior water rights. This will enable us to continue to irrigate the 3.4 acres described under 29-2224K and 29-14262 when the 10/4/1919 priority is cut. Jackson Creek water right 29-13385 is always cut before Portneuf River water rights 29-2224K and 29-14262. Rapid Creek water right 29-294D and Jackson Creek water right 29-13385 will not be used at the same time due to priority cuts on the Lower Portneuf drainage.

A purchase agreement is attached to this application. The agreement is to purchase 3.4 acres of Rapid Creek Water right 29-294D. The proposed place of use will cover land owned by holders of water rights 29-2224K and 29-14262. Letters from the water right owners have been supplied consenting to the filing of this transfer.

STATE OF IDAHO
DEPARTMENT OF WATER RESOURCES

APPLICATION FOR TRANSFER OF WATER RIGHT
PART 1 Continued

B. DESCRIPTION OF RIGHTS AFTER THE REQUESTED CHANGES. IF THE RIGHTS ARE BEING SPLIT, DESCRIBE PORTIONS TO BE CHANGED AS THEY WOULD APPEAR AFTER THE REQUESTED CHANGES.

1.	Right Number	Amount (cfs/ac-ft)	Nature of Use	Period of Use	Source & Tributary
All or Part <input type="checkbox"/> <input checked="" type="checkbox"/>	29-294D	0.07 cfs	Irrigation	04/01 to 10/31	Rapid Creek/ Portneuf R.
<input type="checkbox"/> <input type="checkbox"/>				to	
<input type="checkbox"/> <input type="checkbox"/>				to	
<input type="checkbox"/> <input type="checkbox"/>				to	
<input type="checkbox"/> <input type="checkbox"/>				to	
<input type="checkbox"/> <input type="checkbox"/>				to	
<input type="checkbox"/> <input type="checkbox"/>				to	
<input type="checkbox"/> <input type="checkbox"/>				to	
<input type="checkbox"/> <input type="checkbox"/>				to	

Total authorized under rights 0.07 cfs and/or _____ acre-feet.

2. Total amount of water proposed to be transferred or changed 0.07 cubic feet per second and/or _____ acre-feet per year.

3. Point(s) of Diversion:

- ☐ No changes to point(s) of diversion are proposed - the following chart is therefore not completed. (Proceed to #4.)
- ☐ Attach Eastern Snake Plain Aquifer analysis if this transfer proposes to change a point of diversion affecting the ESPA. Label it Attachment #5.

New ?	Lot	¼	¼	¼	Sec	Twp	Rge	County	Source	Local name or tag #
			SE	NW	01	07S	34E	Bannock	Rapid Creek	

4. Place of use: (If irrigation, identify with number of acres irrigated per ¼ ¼ tract.)

- ☐ No changes to place of use are proposed - the following chart is therefore not completed. (Proceed to #5.)

Twp	Rge	Sec	NE ¼				NW ¼				SW ¼				SE ¼				Acre Totals
			NE	NW	SW	SE	NE	NW	SW	SE	NE	NW	SW	SE	NE	NW	SW	SE	
07S	34E	1								3.4									3.4
Total Acres (for irrigation use)																			3.4

STATE OF IDAHO
DEPARTMENT OF WATER RESOURCES

APPLICATION FOR TRANSFER OF WATER RIGHT
PART 1 Continued

5. General Information:

- a. Describe the complete diversion system, including how you will accommodate a measuring device and lockable controlling works should they be required now or in the future:

See attachment

- b. Who owns the property at the point(s) of diversion? See attachment
If other than the applicant, describe the arrangement enabling the applicant to access the property for the diversion system:

- c. Are the lands from which you propose to transfer the water right subject to any liens, deeds of trust, mortgages, or contracts? If yes, ☐ attach a notarized statement from the holder of the lien, deed of trust, mortgage or contract agreeing to the proposed changes on official letterhead signed by an authorized representative. Label it **Attachment #6**. List the name of the entity and type of lien:

It is the applicant's responsibility to provide notice to lien holder, trustee, mortgagor, or contract holder of the proposed changes that may impact or change the value of the water rights or affected real property. Any misrepresentation of legal encumbrance on this application may result in rejection of the application or cancellation of an approval.

- d. Are any of the water rights proposed for transfer currently leased to the Water Supply Bank?
If yes, ☐ complete Attachment WSB.
- e. Describe the effect on the land now irrigated if the place or purpose of use is changed pursuant to this transfer:
Land will be irrigated with Jackson Creek water right 29-13385 when in priority (4/2/1947).

- f. Describe the use of any other water right(s) for the same purpose or land, or the same diversion system as right(s) proposed to be transferred at both the existing and proposed point(s) of diversion and place(s) use:
Water right 29-13385 (Jackson Creek) shares the current place of use with 29-294D (Rapid Creek). Water rights 29-14262 and 29-2224K will share the same proposed point of diversion and proposed place of use.

- g. To your knowledge, has/is any portion of the water right(s) proposed to be changed:

Yes No

- ☒ ☐ undergone a period of five or more consecutive years of non-use,
☐ ☐ currently leased to the Water Supply Bank,
☐ ☐ currently used in a mitigation plan limiting the use of water under the right, or
☐ ☐ currently enrolled in a Federal set-aside program limiting the use of water under the rights?

If yes, describe:

See attachment

Part 1.5

a. The diversion point is adjacent to Rapid Creek and flows through a rudimentary headgate. To accommodate the measuring and locking controlling device order, a more sophisticated locking headgate is proposed to be implemented and following the headgate a type of EZ Flow Ramp Flume to measure the water before it continues to flow downward along the ditch.

b. The point of diversion for water right 29-294D is owned by Stewart Nelson and is accessed by agreement through his field. The point of diversion for water rights 29-2224K and 29-14262 are owned by the applicant and his siblings.

g. The ditch for the diversion point resides on Stewart Nelson's and Lindi Howell's property. For the past several years trees along Lindi Howell's property has been impeding flow of water. Last year the ditch was sprayed with roundup and was partially cleaned using a tractor, but the trees were impeding water flow. In September 2020 the water master has ok'd the proposal from Lindi Howell to place pipe into the ditch along her property to mitigate the water flow. This will be completed in the months of September and October 2020. Also additional pipe is proposed to be placed into the ditch to mitigate the flow of water from the diversion point to the point of uses within the year for water right holders to irrigate their respective parcels. Additionally, Kent Murdock has sold the property which this water right irrigates but has retained his own house and parcel as well as his son's that water right 29-294D irrigates. .07 CFS of the sold property is proposed to be transferred for beneficial use upon the circumstance of a water call. See attached quit claims for water right ownership of Kent Murdock.

IDAHO Department of Water Resources



IDWR offices are open to the public and following the CDC guidelines for wearing masks and observing social distancing. For in-person visits, we encourage you to call ahead for an appointment.

[Home](#) / [Water Rights](#) / [Research](#) / [Search Water Rights](#)

WATER RIGHT REPORT

9/10/2020

IDAHO DEPARTMENT OF WATER RESOURCES

Water Right Report

WATER RIGHT NO. 29-294D

<u>Owner Type</u>	<u>Name and Address</u>
Current Owner	LINDA CHARMAIN MURDOCK
Current Owner	NORRIS KENT MURDOCK 2483 N INKOM RD INKOM, ID 83245 2087754987

Priority Date: 06/01/1885

Basis: Decreed

Status: Active

<u>Source</u>	<u>Tributary</u>
RAPID CREEK	PORTNEUF RIVER

<u>Beneficial Use</u>	<u>From</u>	<u>To</u>	<u>Diversion Rate</u>	<u>Volume</u>
IRRIGATION	04/01	10/31	0.1 CFS	
Total Diversion			0.1 CFS	

Location of Point(s) of Diversion:

RAPID CREEK|NENENE|Sec. 22|Township 07S|Range 36E|BANNOCK County

Place(s) of use:

Place of Use Legal Description: IRRIGATION BANNOCK County

<u>Township</u>	<u>Range</u>	<u>Section</u>	<u>Lot</u>	<u>Tract</u>	<u>Acres</u>	<u>Lot</u>	<u>Tract</u>	<u>Acres</u>	<u>Lot</u>	<u>Tract</u>	<u>Acres</u>	<u>Lot</u>	<u>Tract</u>	<u>Acres</u>
07S	36E	22		SENE	1.2									
				NESE	3.8									

Total Acres: 5

Conditions of Approval:

1. C18 This partial decree is subject to such general provisions necessary for the definition of the rights or for the efficient administration of the water rights as may be ultimately determined by the Court at a point in time no later than the entry of a final unified decree. Section 42-1412(6), Idaho Code.
2. E51 USE OF THIS RIGHT WITH RIGHT NO. 29-13385 IS LIMITED TO A TOTAL COMBINED DIVERSION RATE OF 0.15 CFS.
3. E55 USE OF THIS RIGHT WITH RIGHT NO. 29-13385 IS LIMITED TO THE IRRIGATION OF A COMBINED TOTAL OF 5.0 ACRES IN A SINGLE IRRIGATION SEASON.

Dates:

Licensed Date:

Decreed Date: 08/20/2004

Enlargement Use Priority Date:

Enlargement Statute Priority Date:

Water Supply Bank Enrollment Date Accepted:

Water Supply Bank Enrollment Date Removed:

Application Received Date:

Protest Deadline Date:

Number of Protests: 0

Other Information:

State or Federal: S

Owner Name Connector: AND

Water District Number: 29D

Generic Max Rate per Acre:

Generic Max Volume per Acre:

Combined Acres Limit: 5

Combined Volume Limit:

Combined Rate Limit: 0.15

Civil Case Number:

Old Case Number:

Decree Plaintiff:

Decree Defendant:

Swan Falls Trust or Nontrust:

Swan Falls Dismissed:

DLE Act Number:

Cary Act Number:

Mitigation Plan: False

STATE OF IDAHO
DEPARTMENT OF WATER RESOURCES

APPLICATION FOR TRANSFER OF WATER RIGHT PART 3

A. PLAT MAP (See Part 3A of Instructions for application for transfer for complete requirements.)

- ☒ Attach a map of the diversion, measurement, control, and distribution system. Label it **Attachment #7a**.
- ☒ If the transfer application proposes to change the place or purpose of use of an irrigation right attach a Geographic Information System (**GIS**) shape file, or an aerial photo or other image clearly delineating the location and extent of existing acres and changes to the place of use. Label it **Attachment #7b**.

If the place of use currently consists of a permissible place of use, then the attachment is not required if the application contains a clear statement that the boundaries for the place of use are not proposed to be changed by the transfer and the total number of irrigated acres within the place of use before and after the transfer is clearly stated.

If any part of the irrigation water right is leased to the Water Supply Bank, you must also specify the location and number of acres that will remain idled for the duration of the lease contract at the new, proposed place of use.

B. CHANGES IN NATURE OF USE (Water Balance)

- ☐ If you propose to change the nature of use or period of use of all or part of the right(s) listed in this application, attach documentation describing the extent of historic beneficial use of the portion of the right(s) proposed to be changed. Also attach documentation showing that the portion of the right(s) to be changed will not be enlarged in rate, volume, or consumptive use through the proposed change. Label it **Attachment #8a**.

C. PLACE OF USE CHANGES TO SUPPLEMENTAL IRRIGATION RIGHTS

- ☐ If you propose to change the place of use of a supplemental irrigation right, answer below and attach supporting documentation. Label it **Attachment #8b**.

Describe how the supplemental water rights have been used historically in conjunction with other water rights at the existing place of use. Describe the time during the irrigation season that the supplemental rights have been used. Include information about the availability or reliability of the primary right(s) being supplemented, both before and after the change. If the applicant is proposing to change a supplemental irrigation right to a primary right, provide the information required on Part 3B above:

This image shows a single sheet of white paper with horizontal blue or grey ruling lines. The lines are evenly spaced and run across the width of the page. There are approximately 20 lines visible. The paper appears to be a standard notebook page.**FOR DEPARTMENT USE ONLY**

Transfer contains _____ **pages and** _____ **attachments.**

Received by M. Petter Date 9-25-20 Preliminary check by _____ Date _____

Fee paid 200.00 Date _____ Received by _____ Receipt # E046315

Add'l fee paid _____ Date _____ Received by _____ Receipt # _____

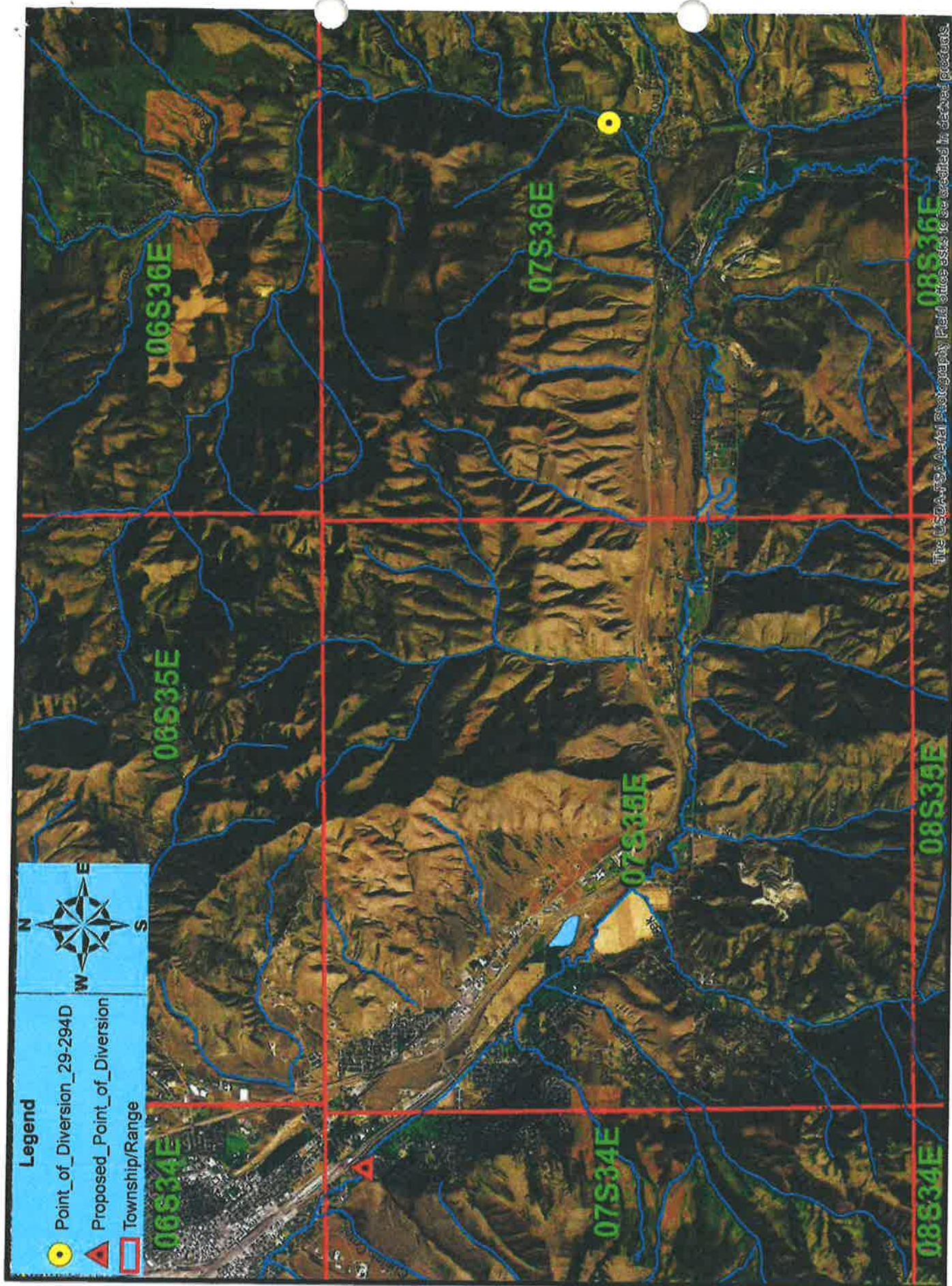
Check all that apply: Attachment WSB ☐ (copy sent to state office) Lessor Designation form ☐ &/or W-9 ☐ (originals to state office)


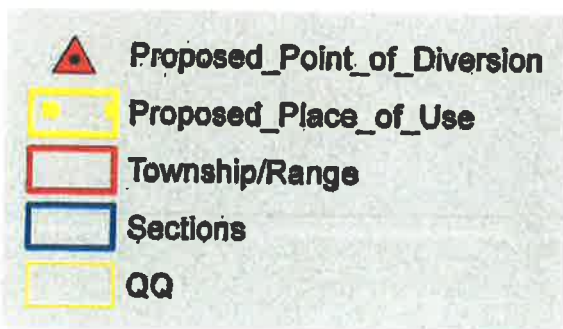
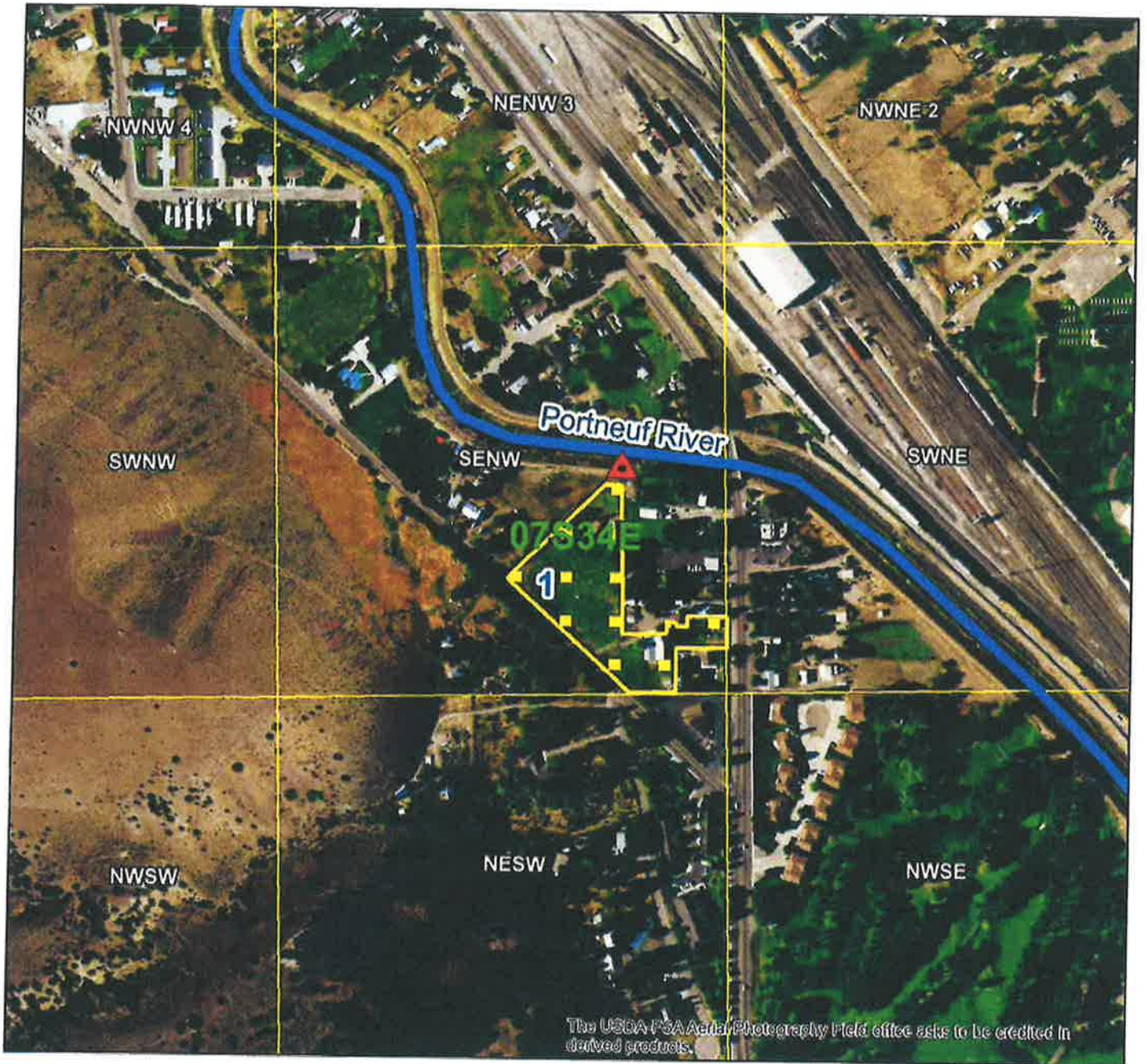


- Point_of_Diversion_29-294D
- Acres_to_Remove_29-294D
- Place_of_Use_29-294D
- Township/Range
- Sections
- QQ

0 255.5 511 1,022 Feet
1 inch = 511 feet







Contract Agreement to Transfer and purchase .07 CFS of Water Right 29-294D

Norris Kent and Linda Charmain Murdock consent for Harold Ardell Armstrong to apply for an application for transfer proposing to move .07 CFS of Water Right 29-294D through the Idaho Department of Water Resources. Contingent upon completion of transfer, Harold Ardell Armstrong will purchase from Norris Kent and Linda Charmain Murdock the .07 CFS of Water Right 29-294D assigned by the Idaho Department of Water Resources from diversion point 63532 to diversion point 234573. Upon transfer and payment, the .07 CFS split portion of Water Right 29-294D will be deeded to Harold Ardell Armstrong which will then be used subject to a water call to irrigate 3.4 acres.

Buyer:

Harold Ardell Armstrong Harold Ardell Armstrong Date 9-24-20

Sellers:

Norris Kent Murdock Norris Kent Murdock Date 9-24-20

Linda Charmain Murdock Linda Charmain Murdock Date 9-24-20

September 15, 2020

Blake Jordan
Water Rights Supervisor
Idaho Department of Water Resources
900 North Skyline Dr. Suite A
Idaho Falls, Idaho 83402

Dear Mr. Jordan:

We, the undersigned do hereby grant Harold A. Armstrong authority to serve as
"Applicant" for filing the transfer request of 3.4 acres of Rapid Creek Water right
29-294D to water rights 29-2224K and 29-14262.


Thank you,

Roger H. Armstrong



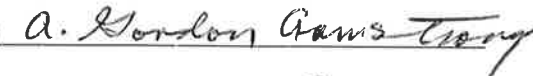
Date Sept 24, 2020

Rita J. Bachmann



Date 9-23-2020

A. Gordon Armstrong



Date 9-15-20

Carol J. Armstrong



Date 9-15-20

Carol L. Wintersteen



Date 9-18-2020

Harold A. Armstrong



Date 9-24-2020

2-1

QUITCLAIM DEED OF WATER RIGHTS

FOR VALUE RECEIVED, Acres Unlimited, LLC, whose address is 1964 N. 540 E., Orem, Utah 84097 ("Grantor"), does hereby quitclaim unto **Murdock Properties, LLC**, whose principal address is 2483 N. Inkom Road, Inkom, Idaho 83245 ("Grantee") all of Grantor's right, title and interest in the portions of Idaho water right numbers 29-13385 and 29-294D that are appurtenant to the following described parcel of land in Bannock County, Idaho:

Lot 9, Block 1, Murdock Subdivision, Bannock County, Idaho, as the same appears on the official plat thereof, recorded April 11, 1973 as Instrument No. 507025.

EXCEPTING THEREFROM:

A portion of Lot 9, Block 1, Murdock Subdivision, described as follows:

Beginning at the iron pin marking the Southwest Corner of Lot 9, Block 1, Murdock Subdivision, said pin being the true point of beginning; thence North 01° 36' East 470.50 feet along the westerly line of said Lot 9; thence South 88° 44' East, 380.04 feet to a point on the westerly right of way line of Inkom Road; thence South 17° 33' East, 497.06 feet along said right of way; thence North 88° 44' West, 543.10 feet to the true point of beginning.

ALSO EXCEPTING THEREFROM:

All that portion of land lying within the Rocky Mountain Estates Phase 1, Bannock County, Idaho, as the same appears on the official plat thereof, recorded July 10, 2006 as Instrument No. 20614905.

DATED this 19th day of December, 2012.

Acres Unlimited, LLC

By: 

Greg Smedley, Registered Agent

QUITCLAIM DEED OF WATER RIGHTS - 1

ACKNOWLEDGMENT

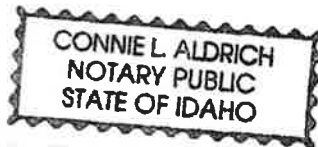
STATE OF IDAHO)

: ss.

COUNTY OF BANNOCK)

On this 19th day of December, 2012, before me, the undersigned notary public in and for said county and state, personally appeared **Greg Smedley**, known or proved to me by satisfactory evidence to be the Idaho registered agent of **Acres Unlimited, LLC**, and the person who executed the within instrument on behalf of said limited liability company, and acknowledged to me that he is authorized to execute the within instrument on behalf of said limited liability company, and that said limited liability company executed the same.

SEAL



Connie L. Aldrich

Notary Public for Idaho

Commission expires _____

My commission expires
October 9, 2015

RECEIVED ONE 962
BANNOCK COUNTY IDAHO

AT REQUEST OF
13 DEPUTY *BM*

Charmain Murdock

21222397

2012 DEC 31 A 9:39

QUITCLAIM DEED OF WATER RIGHTS - 2

Charmain Murdock

21222402


2012 DEC 31 A 9:39

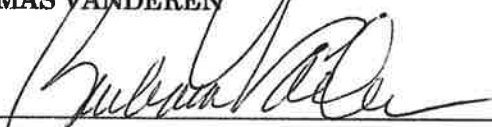
QUITCLAIM DEED OF WATER RIGHTS

FOR VALUE RECEIVED, **Thomas Vanderen** and **Barbara Vanderen**, ("Grantors"), do hereby quitclaim unto **Murdock Properties, LLC**, whose principal address is 2483 N. Inkom Road, Inkom, Idaho 83245 ("Grantee"), all of Grantors' right, title, and interest in the portions of Idaho water right numbers 29-13385 and 29-294D that are appurtenant to the following described parcel of land located in Bannock County, Idaho:

Lot 10, Block 2, Rocky Mountain Estates Phase 1, Bannock County, Idaho, as the same appears on the official plat thereof, recorded July 10, 2006 as Instrument No. 20614905.

DATED this 24th day of December, 2012.



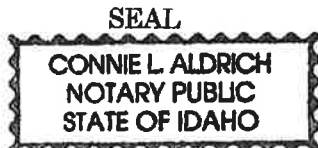
THOMAS VANDEREN


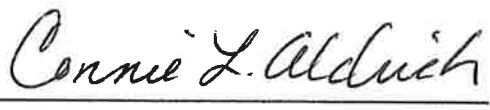
BARBARA VANDEREN

ACKNOWLEDGMENT

STATE OF IDAHO)
 : ss.
COUNTY OF BANNOCK)

On this 24th day of December, 2012, before me, the undersigned notary public in and for said county and state, personally appeared **Thomas Vanderen** and **Barbara Vanderen**, known or proved to me by satisfactory evidence to be the persons whose names are subscribed to the within instrument, and acknowledged to me that they executed the same.





Notary Public for Idaho
Commission expires _____ My commission expires
October 9, 2015

Charmain Murdock

21222401

2012 DEC 31 A 9 39

QUITCLAIM DEED OF WATER RIGHTS

FOR VALUE RECEIVED, **Jay R. Smith and Michelle D. Smith**, husband and wife, whose address is 318 Oxford Peak Drive, Inkom, Idaho 83245 ("Grantors"), do hereby quitclaim unto **Murdock Properties, LLC**, whose principal address is 2483 N. Inkom Road, Inkom, Idaho 83245 ("Grantee"), all of Grantors' right, title, and interest in the portions of Idaho water right numbers 29-13385 and 29-294D that are appurtenant to the following described parcel of land located in Bannock County, Idaho:

Lot 9, Block 2, Rocky Mountain Estates Phase 1, Bannock County, Idaho,
as the same appears on the official plat thereof, recorded July 10, 2006 as
Instrument No. 20614905.

DATED this 18 day of December, 2012.

Jay R. Smith

JAY R. SMITH

Michelle D. Smith

MICHELLE D. SMITH

ACKNOWLEDGMENT

STATE OF IDAHO)
 : ss.
COUNTY OF BANNOCK)

On this 18 day of December, 2012, before me, the undersigned notary public in and for said county and state, personally appeared **Jay R. Smith and Michelle D. Smith**, known or proved to me by satisfactory evidence to be the persons whose names are subscribed to the within instrument, and acknowledged to me that they executed the same.



Fred Brower

Notary Public for Idaho
Commission expires March 26, 2018

21222400

2012 DEC 31 A 9:39

Charmain Mura

QUITCLAIM DEED OF WATER RIGHTS

FOR VALUE RECEIVED, **Jason L. Buetts**, a single man, whose address is 62 E. Leta, Inkom, Idaho 83245 ("Grantor"), does hereby quitclaim unto **Murdock Properties, LLC**, whose principal address is 2483 N. Inkom Road, Inkom, Idaho 83245 ("Grantee"), all of Grantors' right, title, and interest in the portions of Idaho water right numbers 29-13385 and 29-294D that are appurtenant to the following described parcel of land located in Bannock County, Idaho:

Lot 4, Block 3, Rocky Mountain Estates Phase 1, Bannock County, Idaho,
as the same appears on the official plat thereof, recorded July 10, 2006 as
Instrument No. 20614905.

DATED this 13th day of December, 2012.

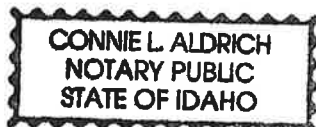
Jason Buetts
JASON L. BUETTS

ACKNOWLEDGMENT

STATE OF IDAHO)
 : ss.
COUNTY OF BANNOCK)

On this 13th day of December, 2012, before me, the undersigned notary public in and for said county and state, personally appeared **Jason L. Buetts**, known or proved to me by satisfactory evidence to be the person whose name is subscribed to the within instrument, and acknowledged to me that he executed the same.

SEAL



Connie L. Aldrich
Notary Public for Idaho
Commission expires _____

My commission expires
October 9, 2015

21222399

2012 DEC 31 A 9:39

Charmain Murdock


QUITCLAIM DEED OF WATER RIGHTS

FOR VALUE RECEIVED, **Jared Bowman and Holly Bowman**, husband and wife, whose mailing address is P.O. Box 122, Inkom, Idaho 83245 ("Grantors"), do hereby quitclaim unto **Murdock Properties, LLC**, whose principal address is 2483 N. Inkom Road, Inkom, Idaho 83245 ("Grantee"), their entire right, title, and interest in the portions of Idaho water right numbers 29-13385 and 29-294D that are appurtenant to the following described parcel of land located in Bannock County, Idaho:

Lot 3, Block 3, Rocky Mountain Estates Phase 1, Bannock County, Idaho,
as the same appears on the official plat thereof, recorded July 10, 2006 as
Instrument No. 20614905.

DATED this 18th day of December, 2012.


JARED BOWMAN


HOLLY BOWMAN

ACKNOWLEDGMENT

STATE OF IDAHO)
 : ss.
COUNTY OF BANNOCK)

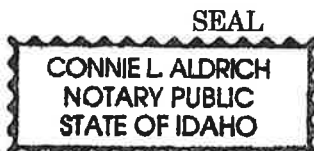
On this 18th day of December, 2012, before me, the undersigned notary public in and for said county and state, personally appeared **Jared Bowman and Holly Bowman**, known or proved to me by satisfactory evidence to be the persons whose names are subscribed to the within instrument, and acknowledged to me that they executed the same.



Notary Public for Idaho

Commission expires

My commission expires
October 9, 2015



Charmain Murdock

21222398 2012 Dec 31
QUITCLAIM DEED OF WATER RIGHTS 31 A 9 39

FOR VALUE RECEIVED, **Adam Buetts**, a married man dealing with his sole and separate property, whose address is 62 E. Leta, Inkom, Idaho 83245 ("Grantor"), does hereby quitclaim unto **Murdock Properties, LLC**, whose principal address is 2483 N. Inkom Road, Inkom, Idaho 83245 ("Grantee"), all of Grantors' right, title, and interest in the portions of Idaho water right numbers 29-13385 and 29-294D that are appurtenant to the following described parcel of land located in Bannock County, Idaho:

Lot 2, Block 3, Rocky Mountain Estates Phase 1, Bannock County, Idaho,
as the same appears on the official plat thereof, recorded July 10, 2006 as
Instrument No. 20614905.

DATED this 19th day of December, 2012.

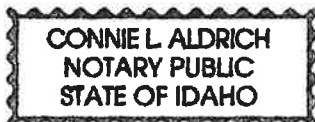
[Signature]
ADAM BUETTS

ACKNOWLEDGMENT

STATE OF IDAHO)
 : ss.
COUNTY OF BANNOCK)

On this 19th day of December, 2012, before me, the undersigned notary public in and for said county and state, personally appeared **Adam Buetts**, known or proved to me by satisfactory evidence to be the person whose name is subscribed to the within instrument, and acknowledged to me that he executed the same.

SEAL



Connie L. Aldrich
Notary Public for Idaho
Commission expires _____

My commission expires
October 9, 2015

QUITCLAIM DEED OF WATER RIGHTS

FOR VALUE RECEIVED, **Catherine Sistrunk**, a married woman dealing with her sole and separate property, whose address is 1341 N. Main, Pocatello, Idaho 83204 ("Grantor"), does hereby quitclaim unto **Murdock Properties, LLC**, whose principal address is 2483 N. Inkom Road, Inkom, Idaho 83245 ("Grantee"), all of Grantors' right, title, and interest in the portions of Idaho water right numbers 29-13385 and 29-294D that are appurtenant to the following described parcel of land located in Bannock County, Idaho:

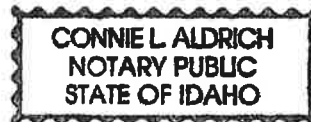
Lot 1, Block 3, Rocky Mountain Estates Phase 1, Bannock County, Idaho,
as the same appears on the official plat thereof, recorded July 10, 2006 as
Instrument No. 20614905.

DATED this 8th JANUARY 2013
day of ~~December, 2012~~.


CATHERINE SISTRUNK

ACKNOWLEDGMENT

STATE OF IDAHO)
)
COUNTY OF BANNOCK)



On this 8th JANUARY 2013
day of ~~December, 2012~~, before me, the undersigned notary public in
and for said county and state, personally appeared **Catherine Sistrunk**, known or proved
to me by satisfactory evidence to be the person whose name is subscribed to the within
instrument, and acknowledged to me that she executed the same.

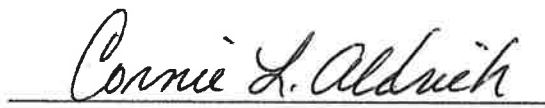
RECORD BOOK 963
BANNOCK COUNTY IDAHO

NOTED AT REQUEST OF
10th DEPUTY DM


Murdock Properties, LLC

300522

2013 JAN -9 P 2:23


Notary Public for Idaho
Commission expires _____

My commission expires
October 9, 2015



State of Idaho

DEPARTMENT OF WATER RESOURCES

EASTERN Region • 900 N SKYLINE DR STE A • IDAHO FALLS, ID 83402-1718

Phone: (208)525-7161 • Fax: (208)525-7177 • Website: www.idwr.idaho.gov

Brad Little
Governor

Gary Spackman
Director

October 7, 2020

HAROLD A ARMSTRONG
2771 BANNOCK HWY
POCATELLO, ID 83204

RE: Transfer No. 84426
Water Right No(s). 29-294D

Dear Applicant(s):

The Department of Water Resources has received your water right transfer application. Please refer to the transfer number referenced above in all future correspondence regarding this transfer.

A legal notice of the application has been prepared and is scheduled for publication in the IDAHO STATE JOURNAL on 10/14/2020 and 10/21/2020. Protests to this application may be submitted for a period ending ten (10) days after the second publication.

If the application is protested, you will be sent a copy of each protest. All protests must be resolved before the application can be considered for approval. If the protest(s) cannot be resolved voluntarily, the Department will conduct a conference and/or hearing on the matter.

If the application is not protested, the Department will process your application and notify you of any action taken on the application. If your application is approved, the Department will send you a copy of the approval document.

Please contact this office if you have any questions regarding the application.

Sincerely,

Christina Henman
Administrative Assistant

Henman, Christina

From: Henman, Christina
Sent: Wednesday, October 07, 2020 2:19 PM
To: IDAHO STATE JOURNAL (legalnotices@postregister.com)
Subject: Legal Notice for Idaho State Journal
Attachments: 29-14342, 84426 Idaho State Journal.docx

LEGAL NOTICE DEPARTMENT
IDAHO STATE JOURNAL
PO BOX 431
POCATELLO, ID 83204-0431

RE: Application for Permit No. 29-14342

Dear Legal Notice Department:

Please publish the enclosed legal notice on the dates indicated (once a week for two consecutive weekly issues). If you cannot publish the notice on the proposed dates, please contact us immediately.

An affidavit of publication must be submitted to the Department along with the publication bill. Please send the affidavit and bill to this office before 11/2/2020. Your cooperation is appreciated.

Thank You,

Christina Henman
Administrative Assistant
Idaho Dept. of Water Resources, Eastern Region
900 N Skyline Ste. A
Idaho Falls, ID 83402
Phone: (208) 497-3793

The following application(s) have been filed to appropriate the public waters of the State of Idaho:

29-14342

TRAVIS KREBS

PO BOX 121

GRACE, ID 83241-0121

Point of Diversion NWNW S26 T09S R38E BANNOCK County

Source FISH CREEK Tributary PORTNEUF RIVER

Use: FISH PROPAGATION STORAGE

01/01 to 12/31

2.6 AF

Use: FISH PROPAGATION

01/01 to 12/31

2 CFS

Total Diversion:

2 CFS

1450 AF

Date Filed: 09-28-2020

Place Of Use: FISH PROPAGATION, FISH PROPAGATION STORAGE

T09S R38E S26

NWNW

Permits will be subject to all prior water rights. For additional information concerning the property location, contact the Eastern office at (208)525-7161; or for a full description of the right(s), please see <https://idwr.idaho.gov/apps/ExtSearch/WRAApplicationResults/>. Protests may be submitted based on the criteria of Idaho Code § 42-203A. Any protest against the approval of this application must be filed with the Director, Dept. of Water Resources, Eastern Region, 900 N SKYLINE DR STE A, IDAHO FALLS ID 83402-1718 together with a protest fee of \$25.00 for each application on or before 11/2/2020. The protestant must also send a copy of the protest to the applicant.

NOTICE OF PROPOSED CHANGE OF WATER RIGHT

TRANSFER NO. 84426

HAROLD A ARMSTRONG, 2771 BANNOCK HWY, POCATELLO, ID 83204 has filed Application No. 84426 for changes to the following water rights within BANNOCK County(s): Right No(s). 29-294D; to see a full description of these rights and the proposed transfer, please see <https://research.idwr.idaho.gov/apps/waterrights/querynewtransfers>. The purpose of the transfer is to change a portion of the above rights as follows: change point of diversion and place of use. The proposed point of diversion is in SENW Sec 1 T07S R34E for 0.07 cfs from Rapid Creek. The proposed place of use is in SENW Sec 1 T07S R34E for 3.4 acres.

For additional information concerning the property location, contact Eastern Region office at (208)525-7161. Protests may be submitted based on the criteria of Idaho Code Sec. 42-222. Any protest against the proposed change must be filed with the Department of Water Resources, Eastern Region, 900 N SKYLINE DR STE A, IDAHO FALLS ID 83402-1718 together with a protest fee of \$25.00 for each application on or before 11/2/2020. The protestant must also send a copy of the protest to the applicant.

GARY SPACKMAN, Director

Published on 10/14/2020 and 10/21/2020