

RECEIVED
Amended
SEP 28 2020

FORM 202 Rev. 09/16
RECEIVED
SEP 04 2020
INCOMPLETE
WATER RESOURCES
WESTERN REGION

WATER RESOURCES
WESTERN REGION

STATE OF IDAHO

Ident. No. 63-34963

DEPARTMENT OF WATER RESOURCES

APPLICATION FOR PERMIT

To appropriate the public waters of the State of Idaho

- Name of applicant(s) Weber Family Farms LLC Phone 208-880-4681
Mailing address 30680 Shelton Rd. City Parma
State ID ZIP 83660 Email wffcraig@gmail.com
Name connector (check one) ☐ and ☐ or ☐ and/or
- Name of representative, if any Craig Weber Phone 208-880-4681
Mailing address 30680 Shelton Rd. City Parma
State ID ZIP 83660 Email wffcraig@gmail.com
a. ☐ Send all correspondence for this application to the representative and not to the applicant OR
☒ Send original correspondence to the applicant and copies to the representative.
b. ☐ The representative may submit information for the applicant but is not authorized to sign for the applicant OR
☐ The representative is authorized to sign for the applicant. Attach a Power of Attorney or other documentation.
- Source of water supply Ground water which is a tributary of _____
- Location of point(s) of diversion:

Twp	Rge	Sec	Govt Lot	1/4	1/4	1/4	County	Source	Local name or tag #
<u>5N</u>	<u>5W</u>	<u>2</u>			<u>SE</u>	<u>SW</u>	<u>Canyon</u>	<u>Ground water</u>	

- Water will be used for the following purposes:
Amount 4 for irrigation purposes from March 1 to Nov. 15 (both dates inclusive)
(cfs or acre-feet per year)
Amount _____ for _____ purposes from _____ to _____ (both dates inclusive)
(cfs or acre-feet per year)
Amount _____ for _____ purposes from _____ to _____ (both dates inclusive)
(cfs or acre-feet per year)
Amount _____ for _____ purposes from _____ to _____ (both dates inclusive)
(cfs or acre-feet per year)
- Total quantity to be appropriated is (a) 4 cubic feet per second (cfs) and/or (b) _____ acre-feet per year (af).
- Proposed diverting works:
a. Describe type and size of devices used to divert water from the source. Water bearing zone estimate 38-300 ft VFD pump will divert water from well to cement ditch
b. Height of storage dam _____ feet; active reservoir capacity _____ acre-feet; total reservoir capacity _____ acre-feet. If the reservoir will be filled more than once each year, describe the refill plan in item 12. For dams 10 feet or more in height AND having a storage capacity of 50 acre-feet or more, submit a separate Application for Construction or Enlargement of a New or Existing Dam. Application required? ☐ Yes ☐ No
c. Proposed well diameter is 16 inches; proposed depth of well is 250 feet.
d. Is ground water with a temperature of greater than 85°F being sought? ☐ Yes ☒ No
e. If well is already drilled, when? _____; drilling firm _____; well was drilled for (well owner) _____; Drilling Permit No. _____

For Department Use

Received by LE Date 09/04/2020 Time 3:50pm Preliminary check by AB
Fee \$ 160.00 Received by LE Receipt No. W048663 Date 09/04/2020

Supersedes Sept 4, 2020

8. Description of proposed uses (if irrigation only, go to item 9):

- Hydropower; show total feet of head and proposed capacity in kW. _____
- Stockwatering; list number and kind of livestock. _____
- Municipal; must complete and attach the [Municipal Water Right Application Checklist](#).
- Domestic; show number of households _____
- Other; describe fully. _____

9. Description of place of use:

- If water is for irrigation, indicate acreage in each subdivision in the tabulation below.
- If water is used for other purposes, place a symbol of the use (example: D for Domestic) in the corresponding place of use below. See instructions for standard symbols.

TWP	RGE	SEC	NE				NW				SW				SE				TOTALS
			NE	NW	SW	SE	NE	NW	SW	SE	NE	NW	SW	SE	NE	NW	SW	SE	
5N	5W	2									40	39	33	39.5					151.5
5N	5W	11					12	38											50

Total number of acres to be irrigated: 201.5

10. Describe any other water rights used for the same purposes as described above. Include water delivered by a municipality, canal company, or irrigation district. If this application is for domestic purposes, do you intend to use this water, water from another source, or both, to irrigate your lawn, garden, and/or landscaping? Water delivered through the Co-op canal system and Black Canyon Irrigation canal from April 15 to October 15 of each year
11. a. Who owns the property at the point of diversion? Craig Weber & Alan Weber
b. Who owns the land to be irrigated or place of use? Craig Weber & Alan Weber
c. If the property is owned by a person other than the applicant, describe the arrangement enabling the applicant to make this filing: _____
12. Describe your proposal in narrative form, and provide additional explanation for any of the items above. Attach additional pages if necessary. Supplemental irrigation for the 201.5 acres described above
13. Time required for completion of works and application of water to proposed beneficial use is 5 years (minimum 1 year).
14. **MAP OF PROPOSED PROJECT REQUIRED** - Attach an 8½" x 11" map or maps clearly identifying the proposed point of diversion, place of use, section #, township & range. The map scale shall not be less than two (2) inches equal to one (1) mile.

The information contained in this application is true to the best of my knowledge. I understand that any willful misrepresentations made in this application may result in rejection of the application or cancellation of an approval.

Craig L. Weber
Signature of Applicant
Craig L. Weber / Owner
Print Name (and title, if applicable)

Signature of Applicant





Print Name (and title, if applicable)

Supersedes Sept. 4, 2020

Application for Permit Attachment



Legend

-  Proposed Well Location (POD)
-  Proposed Irrigation Area (POU)
-  Township/Range
-  Sections
- QQ



Brad Little
Governor

State of Idaho

DEPARTMENT OF WATER RESOURCES

WESTERN Region • 2735 W AIRPORT WAY • BOISE, ID 83705-5082
Phone: (208)334-2190 • Fax: (208)334-2348 • Website: www.idwr.idaho.gov

Gary Spackman
Director

October 9, 2020

BLACK CANYON IRRIGATION DISTRICT
C/O ANDREW WALDERA
1101 W RIVER ST STE 110
PO BOX 7985
BOISE, ID 83707-1985

RE: Application for Permit No. 63-34963, 63-34964

Dear Interested Party:

The Department of Water Resources (IDWR) is seeking written comment and/or recommendations from your organization regarding the above referenced water right application. You can find a copy of the application at:
<https://idwr.idaho.gov/apps/ExtSearch/WRAJSearch/WRADJSearch.aspx>.

IDWR can finish reviewing an unprotested application as soon as the protest period has past. Therefore, your prompt response to this request is appreciated. If your organization desires to formally protest the approval of this application, you may do so after the notice is published by filing a written protest along with a \$25.00 filing fee within 10 days of the final publication.

Please contact this office if you have any questions regarding the application.

Sincerely,

Kensie Thorneycroft
Administrative Assistant 1

Enclosure(s)



State of Idaho

DEPARTMENT OF WATER RESOURCES

WESTERN Region • 2735 W AIRPORT WAY • BOISE, ID 83705-5082

Phone: (208)334-2190 • Fax: (208)334-2348 • Website: www.idwr.idaho.gov

Brad Little
Governor

Gary Spackman
Director

October 9, 2020

FARMERS COOPERATIVE DITCH CO
PO BOX 69
PARMA ID 83660

RE: Application for Permit No. 63-34963

Dear Interested Party:

The Department of Water Resources (IDWR) is seeking written comment and/or recommendations from your organization regarding the above referenced water right application. You can find a copy of the application at:
<https://idwr.idaho.gov/apps/ExtSearch/WRAJSearch/WRADJSearch.aspx>.

IDWR can finish reviewing an unprotected application as soon as the protest period has past. Therefore, your prompt response to this request is appreciated. If your organization desires to formally protest the approval of this application, you may do so after the notice is published by filing a written protest along with a \$25.00 filing fee within 10 days of the final publication.

Please contact this office if you have any questions regarding the application.

Sincerely,

Kensie Thorneycroft
Administrative Assistant 1

Enclosure(s)



Brad Little
Governor

State of Idaho

DEPARTMENT OF WATER RESOURCES

WESTERN Region • 2735 W AIRPORT WAY • BOISE, ID 83705-5082

Phone: (208)334-2190 • Fax: (208)334-2348 • Website: www.idwr.idaho.gov

Gary Spackman
Director

October 9, 2020

WEBER FAMILY FARMS LLC
C/O CRAIG WEBER
30680 SHELTON RD
PARMA, ID 83660-6427

RE: Application for Permit No. 63-34963

Dear Applicant(s):

The Department of Water Resources has received your water right application. Please refer to the number referenced above in all future correspondence regarding this application.

A legal notice of the application has been prepared and is scheduled for publication in the PRESS TRIBUNE on 10/15/2020 and 10/22/2020. Protests to this application may be submitted for a period ending ten (10) days after the second publication.

If the application is protested, you will be sent a copy of each protest. All protests must be resolved before the application can be considered for approval. If the protest(s) cannot be resolved voluntarily, the Department will conduct a conference and/or hearing on the matter.

If the application is not protested, the Department will process your application and notify you of any action taken on the application. If your application is approved, the Department will send you a copy of the permit.

Please contact this office if you have any questions regarding the application.

Sincerely,

Kensie Thorneycroft
Administrative Assistant

Thorneycroft, Kensie

From: Thorneycroft, Kensie
Sent: Friday, October 09, 2020 11:50 AM
To: legals@idahopress.com
Subject: Canyon Legal Notice
Attachments: CoverLetter.docx; LegalNotice.docx

Follow Up Flag: Follow up
Flag Status: Flagged

Good Morning Legal Clerk,

I am sending you the new legal notices, please send confirmation to my email.

Please see the attached ad for publication on 10/15/2020 and 10/22/2020.

Please confirm these are okay to publish as shown.

Kensie Thorneycroft
Administrative Assistant
IDWR Western Region
208-334-2190



State of Idaho

DEPARTMENT OF WATER RESOURCES

WESTERN Region • 2735 W AIRPORT WAY • BOISE, ID 83705-5082

Phone: (208)334-2190 • Fax: (208)334-2348 • Website: www.idwr.idaho.gov

Brad Little
Governor

Gary Spackman
Director

October 9, 2020

LEGAL NOTICE DEPARTMENT
PRESS TRIBUNE
PO BOX 9399
NAMPA, ID 83652

RE: Application for Permit No. 63-34963, 63-34964

Dear Legal Notice Department:

Please publish the enclosed legal notice on the dates indicated (once a week for two consecutive weekly issues). If you cannot publish the notice on the proposed dates, please contact us immediately.

An affidavit of publication must be submitted to the Department along with the publication bill. Please send the affidavit and bill to this office before 11/2/2020. Your cooperation is appreciated.

Sincerely,

Kensie Thorneycroft
Administrative Assistant

Enclosure(s)

The following application(s) have been filed to appropriate the public waters of the State of Idaho:

63-34963

WEBER FAMILY FARMS LLC

30680 SHELTON RD

PARMA, ID 83660-6427

Point of Diversion SESW S2 T05N R05W CANYON County Source GROUND WATER

Use: IRRIGATION 03/01 to 11/15 4 CFS

Total Diversion: 4 CFS

Date Filed: 09-28-2020

Place Of Use: IRRIGATION

T05N R05W S11 NENW,NWNW

T05N R05W S2 NESW,NWSW,SWSW,SESW

Total Acres: 201.5

Water bearing zone to be appropriated is from 38 to 300 feet.

63-34964

WEBER FAMILY FARMS LLC

30680 SHELTON RD

PARMA, ID 83660-6427

Point of Diversion SESE S11 T05N R05W CANYON County Source GROUND WATER

Use: IRRIGATION 03/01 to 11/15 5.8 CFS

Total Diversion: 5.8 CFS

Date Filed: 09-28-2020

Place Of Use: IRRIGATION

T05N R05W S11 SWSW,SWSE,SESW,SESE

T05N R05W S14 NENE,NENW,NWNW,SWNW,SENW

Total Acres: 292

Water bearing zone to be appropriated is from 38 to 300 feet.

Permits will be subject to all prior water rights. For additional information concerning the property location, contact the Western office at (208)334-2190; or for a full description of the right(s), please see <https://idwr.idaho.gov/apps/ExtSearch/WRAApplicationResults/>. Protests may be submitted based on the criteria of Idaho Code § 42-203A. Any protest against the approval of this application must be filed with the Director, Dept. of Water Resources, Western Region, 2735 W AIRPORT WAY, BOISE ID 83705-5082 together with a protest fee of \$25.00 for each application on or before 11/2/2020. The protestant must also send a copy of the protest to the applicant.

GARY SPACKMAN, Director

Published on 10/15/2020 and 10/22/2020

MEMORANDUM

September 30, 2020

Application for Permit: 63-34963

Author: abradbury

Subject: Legal Notice Remarks

Water bearing zone to be appropriated is from 38 to 300 feet.



State of Idaho

DEPARTMENT OF WATER RESOURCES

Western Region • 2735 W Airport Way • Boise ID 83705-5082

Phone: (208) 334-2190 • Fax: (208) 334-2348

Website: idwr.idaho.gov • Email: westerninfo@idwr.idaho.gov

BRAD LITTLE
Governor

GARY SPACKMAN
Director

September 15, 2020

WEBER FAMILY FARMS LLC
C/O CRAIG WEBER
30680 SHELTON RD
PARMA, ID 8366

Re: Water Right Applications Incomplete - Returned

Dear Applicant:

This office received your applications on 9/4/2020. These applications cannot be accepted into the records of the Idaho Department of Water Resources (IDWR) until the following items are addressed on both applications:

- **7 - Description of the Diverting Works**
 - Please complete section 7a by describing the system you will use to divert groundwater. For example, a centrifugal pump will divert water from a new well into a pressurized sprinkler irrigation system.
 - If this is a new well, please complete section 7c to include the proposed well diameter and depth of the well.
 - Please choose a check box in section 7d to indicate whether or not ground water with a temperature greater than 85°F is being sought.
- **Signature and/or Title**
 - Please add title to signature line

The original incomplete applications are enclosed. Please make the necessary amendments to the original forms and re-submit within the next thirty (30) days. If IDWR does not receive your written response within thirty (30) days, a refund will be issued for this filing. This letter is an attempt to ensure that your application is complete in order to establish a priority date. You may receive future correspondence regarding more specific details of your application. IDWR forms and other information are available on the Internet at www.idwr.idaho.gov. Please consult the IDWR website or contact this office at 208-334-2190 and ask for the "office day person" if you have any questions about the necessary information.

Sincerely,

Western Region Water Rights Staff

Enclosure: Original Applications

Evans, Lynne

From: Evans, Lynne
Sent: Friday, September 4, 2020 4:22 PM
To: 'wffcraig@gmail.com'
Subject: Water Permit Application Fee

Hi Craig,

As I mentioned on the phone, I accidentally mischarged you on your permit applications today. The correct amount based on your requested diversion rate is \$450 for your application for 5.8cfs, and \$370 for your application for 4cfs. The total then should have been \$820.

I applied \$450 of your \$610 payment to the larger application, so there won't be a processing delay on that one. The remaining amount due for your other application is \$210. You're welcome to submit that remaining fee to our office as a check, addressed to Idaho Department of Water Resources (or IDWR). Our mailing address is 2735 W Airport Way, Boise ID 83705.

Thanks again for your understanding, and I hope you have a wonderful weekend.

Sincerely,

Lynne Evans | Office Specialist II
IDWR-Western Region
2735 W Airport Way, Boise ID 83705
(208) 334-2190 | lynne.evans@idwr.idaho.gov