

**STATE OF IDAHO
DEPARTMENT OF WATER RESOURCES**

**TRANSFER OF WATER RIGHT
TRANSFER NO. 84373**

This is to certify that: JOSEPH MORISETTE
8894 MARTHA AVE
OASIS, ID 83647
AND/OR
TAMMY S ROOSEVELT AND/OR
THEODORE S ROOSEVELT AND/OR
WILLA ROSE
8894 W MARTHA AVE
OASIS, ID 83647

has requested a change to the water right(s) listed below. This change in water right(s) is authorized pursuant to the provisions of Section 42-222, Idaho Code. A summary of the changes is also listed below. The authorized change for each affected water right, including conditions of approval, is shown on the following pages of this document.

Summary of Water Rights Before the Proposed Changes

<u>Water Right</u>	<u>Origin/Basis</u>	<u>Priority Date</u>	<u>Diversion Rate</u>	<u>Diversion Volume</u>	<u>Acre Limit</u>	<u>Total Acres</u>	<u>Source</u>
61-12254	WR/DECREED	4/20/1979	0.250 cfs	87.0 af	21.7	79.0	GROUND WATER

Purpose of Transfer (Changes Proposed)

<u>Current Number</u>	<u>Split</u>	<u>POD</u>	<u>POU</u>	<u>Add POD</u>	<u>Period of Use</u>	<u>Nature of Use</u>
61-12254	NO	YES	NO	NO	NO	NO

Summary Of Water Rights After the Approved Change

<u>Existing Right</u>	<u>New No. (Changed Portion)</u>	<u>Transfer Rate</u>	<u>Transfer Volume</u>	<u>Acre Limit</u>	<u>Total Acres</u>	<u>New No. (remaining portion)</u>	<u>Remaining Rate</u>	<u>Remaining Volume</u>	<u>Remaining Acre Limit</u>	<u>Remaining Total Acres</u>
61-12254	61-12254	0.250 cfs	87.0 af	21.7	79.0	N/A	N/A	N/A	N/A	N/A
COMBINED TOTALS		0.250 cfs	87.0 af	21.7	79.0		N/A	N/A	N/A	N/A

This water right(s) is subject to all prior water rights and shall be administered in accordance with Idaho law and applicable rules of the Department of Water Resources. Detailed Water Right Description(s) attached.

Dated this 08 day of October, 2020.

for, *Patricia Wiley*
Chief, Water Allocation Bureau

Transfer No. 84373

WATER RIGHT NO. 61-12254
As Modified by Transfer No. 84373

In accordance with the approval of Transfer No. 84373, Water Right No. 61-12254 is now described as follows:

Right Holder: JOSEPH MORISETTE
8894 MARTHA AVE
OASIS, ID 83647
AND/OR
WILLA ROSE OR
THEODORE S ROOSEVELT AND/OR
TAMMY S ROOSEVELT
8894 W MARTHA AVE
OASIS, ID 83647

Priority Date: 4/20/1979

Source: GROUND WATER

<u>BENEFICIAL USE</u>	<u>From</u>	<u>To</u>	<u>Diversion Rate</u>	<u>Diversion Volume</u>
IRRIGATION	04/01	to 10/31	0.250 cfs	87.0 af
			0.250 cfs	87.0 af

LOCATION OF POINT(S) OF DIVERSION

GROUND WATER SESW Sec 1 Twp 02S Rge 05E ELMORE County

PLACE OF USE: IRRIGATION

			NE				NW				SW				SE				Totals
Twp	Rng	Sec	NE	NW	SW	SE	NE	NW	SW	SE	NE	NW	SW	SE	NE	NW	SW	SE	
02S	05E	1									20.0			19.5		20.0	19.5		79.0

Right Acre Limit: 21.7

POU Total Acres: 79.0

CONDITIONS OF APPROVAL

1. This right when combined with all other rights shall provide no more than 0.02 cfs per acre nor more than 4.0 afa per acre at the field headgate for irrigation of the place of use.
2. Use of water under this right may be regulated by a watermaster with responsibility for the distribution of water among appropriators within a water district. At the time of this approval, this water right is within State Water District No. 161.
3. The right holder shall maintain a measuring device and lockable controlling works of a type approved by the Department in a manner that will provide the watermaster suitable control of the diversion(s).

Transfer No. 84373

WATER RIGHT NO. 61-12254

As Modified by Transfer No. 84373

CONDITIONS OF APPROVAL

4. This right is limited to the irrigation of a specific 21.7 acres within the 79.0 acre place of use authorized by this right in a single irrigation season. The specific 21.7 acres to be irrigated by the right holder are shown in the electronic shape file associated with this right in the geographic information system component of the water rights database maintained by the department. Before changing the 21.7 acres to be irrigated within the 79.0 acre place of use, the right holder shall submit a new land list and representative electronic shape file or map to the Department prior to the irrigation season in which the change will occur.
5. The period of use for the irrigation described in this approval may be extended to a beginning date of 3/15 and an ending date of 11/15 provided that beneficial use of the water can be shown and other elements of the right are not exceeded. The use of water before 4/1 and after 10/31 is subordinate to all water rights having no subordinated early or late irrigation use and a priority date earlier than 10/26/2000.
6. Pursuant to Idaho Code § 42-1412(6), this water right is subject to such general provisions necessary for the definition of the rights or for the efficient administration of water rights as determined by the Snake River Basin Adjudication court in the final unified decree entered 08/26/2014.
7. The right holder shall accomplish the change authorized by this transfer within one year of the date of this approval.
8. Failure of the right holder to comply with the conditions of this transfer is cause for the Director to rescind approval of the transfer.

State of Idaho
Department of Water Resources

Attachment to Water Right Transfer 84373

61-12254

This map depicts the IRRIGATION place of use boundary for this water right at the time of this approval and is attached to the approval document solely for illustrative purposes.



- Transfer POD
- Transfer POU
- Townships
- PLS Sections
- Quarter Quarters

0 0.05 0.1 0.2 Miles



RECEIVED

SEP 08 2020

APPLICATION FOR TRANSFER OF WATER RIGHT – POINT(S) OF DIVERSION

WATER RESOURCES
WESTERN REGION

This form may be used to apply to change and/or add points of diversion for existing water rights and to report an ownership change for a water right(s) in connection with the proposed point of diversion change(s). Do not use this form to apply for changes to other elements of a water right. See the *Application for Transfer Instructions* for help completing this form and for mailing addresses of Department offices where your application can be submitted.

Check all that apply:

- ☒ Change diversion point(s) ☐ Add diversion point(s) ☐ Ownership change ☐ Ownership split
☐ Transfer is for changes pursuant to Idaho Code § 42-221.0.8. Attach an explanation and any supporting documentation.

1. APPLICANT(S) Joseph Morissette Willa Rose Phone 208 860-6021
2. MAILING ADDRESS 8894 W Martha Ave City Oasis
State ID Zip 83647 Email aniedman @ DreamRiverRanch. org

- ☐ If the applicant is not an individual and not registered to do business in the State of Idaho, attach documentation identifying officers authorized to sign for the applicant.
- ☐ If the applicant is not the current water right(s) owner, attach documentation of authority to file the application.
- ☐ If the application includes a change in ownership of water right(s), attach a copy of the conveyance document, such as a warranty deed, court decree, contract of sale, etc. The conveyance document must include a legal description of the property conveyed or description of the water right if no land is conveyed. Additional fee(s) are required for water right ownership changes; see Item 9 for the fee schedule.

If the ownership change resulted in the water right(s) being split, how did the division occur? Mark one:

- ☐ The water rights or claims were divided as specifically identified in a deed, contract, or other conveyance document.
- ☐ The water rights or claims were divided proportionately based on the portion of their place(s) of use acquired by the new owner.

- ☐ If the application is not signed by the applicant, attach a Power of Attorney or other documentation providing authority to sign for the applicant.

3. LIST WATER RIGHT NUMBER(S) 61-12254

- ☐ Attach a copy of the water right(s) as recorded, available at idwr.idaho.gov, *Water Right Transfers, Step 1*, or by contacting any Department office.

4. **TOTAL AMOUNT OF WATER** transferred is 25 cubic feet per second and/or 21.7 acre-feet per annum.
(diversion rate) (storage volume)

5. **POINT OF DIVERSION** – Describe all the point(s) of diversion to be included on the water right(s) after the proposed change.

- ☐ Attach Eastern Snake Plain Aquifer (ESPA) analysis if this transfer proposes to change a point of diversion affecting the ESPA. ESPA analysis information is available at idwr.idaho.gov, *Water Rights, Water Right Transfers, Modeling Resources*.

[illegible]

6. GENERAL INFORMATION

- a. Describe the complete diversion system, including how you will accommodate a measuring device and lockable controlling works should they be required now or in the future:

Diversion point is a well

- b. Who owns the property at the point(s) of diversion? applicant & wife
If other than the applicant, describe the arrangement enabling the applicant to access the property for the diversion system:

- c. To your knowledge, has/is any portion of the water right(s) proposed to be changed:

Yes No

- ☒ ☐ undergone a period of five or more consecutive years of non-use,
☐ ☒ currently used in a mitigation plan limiting the use of water under the right(s), or
☐ ☒ currently enrolled in a Federal set-aside program limiting the use of water under the right(s)?

If yes, describe:

We are just now getting infrastructure. We drilled a new well to use this water.

- d. Is any portion of the water right(s) proposed to be changed currently leased to the Water Supply Bank? ☐ Yes ☒ No

- ☐ If yes and there are multiple owners, attach a Lessor Designation form.
☐ If yes, the individual owner or designated lessor must complete, sign and attach an IRS Form W-9.
(Disregard if these items are on file and ownership has not changed.)

7. **MAP** – ☒ Attach a map of the diversion, measurement, control and distribution system. Include the place of use if a split of the water right occurred. Clearly label the map with township, range, section and ¼ ¼ of section information. You may create a map at idwr.idaho.gov, Water Rights, Water Right Transfers, File a Transfer Application, Step 2C.

8. **SIGNATURE** – The information in this application is true to the best of my knowledge. I understand any willful misrepresentations in this application may result in rejection of the application or cancellation of an approval.

Joseph Morissette
Signature of applicant or authorized agent

Joseph Morissette Owner
Print name and title if applicable

9/2/2020
Date

Signature of applicant or authorized agent

Print name and title if applicable

Date

9. **FEE** – ☒ The application filing fee provided in Idaho Code § 42-221.O, must be submitted with the application for transfer. Applications for changes pursuant to Idaho Code § 42-221.O.8. require a filing fee of \$50 per water right. All other application fees are based on the total amount of water proposed for transfer in Item 4: the larger fee for either cubic feet per second (diversion rate) or acre-feet per annum (storage volume). The Fee Schedule is available at www.idwr.idaho.gov, Water Right Transfers, Step 4 and in the Application for Transfer Instructions.

FOR DEPARTMENT USE ONLY

Transfer includes 3 pages of attachments. Received by LE Date 09/08/2020


Fee paid \$50.00 Date 09/08/2020 Receipted by LE Receipt # W048686

Preliminary review by TS Date 9/17/20 Active in the Water Supply Bank? Yes ☐ No ☐

W-9 received? Yes ☐ No ☐ Name on W-9 _____ W-9 forwarded to fiscal? Yes ☐ No ☐

(Do NOT scan the W-9 – confidential information is held by fiscal only)

ArcGIS Web Map



9/3/2020, 2:37:04 PM

POU - Water Rights

All Other POU (non-provider)


Irrigation Providers and Municipal Service Areas

POD - Water Rights

Quarter Quarter

Section

Township/Range



Source: Esri, Maxar, GeoEye, Earthstar Geographics, CNES/Airbus DS, USDA, USGS, AeroGRID, IGN, and the GIS User Community, Esri, HERE, Garmin, (c) OpenStreetMap contributors, Esri, HERE, Garmin, (c) OpenStreetMap contributors, and the GIS user community, Idaho

64373

Web AppBuilder for ArcGIS

IDAHO DEPARTMENT OF WATER RESOURCES
Proof Report

9/14/2020

Water Right 61-12254

<u>Owner Type</u>	<u>Name and Address</u>
Current Owner	JOSEPH MORISETTE 8894 MARTHA AVE OASIS, ID 83647
Current Owner	WILLA ROSE 8894 W MARTHA AVE MOUNTAIN HOME, ID 83647
Current Owner	THEODORE S ROOSEVELT 8894 W MARTHA AVE MOUNTAIN HOME, ID 83647
Current Owner	TAMMY S ROOSEVELT 8894 W MARTHA AVE MOUNTAIN HOME, ID 83647

Priority Date: 4/20/1979

Basis: Decreed

Status: Active

Source
GROUND WATER

Tributary

<u>Beneficial Use</u>	<u>From</u>	<u>To</u>	<u>Diversion Rate</u>	<u>Volume</u>
IRRIGATION	04/01	10/31	0.250 CFS	87.0 AF
	Total Diversion		0.250 CFS	87.0 AF

Source and Point(s) of Diversion

GROUND WATER L7(SESE) Sec. 1, Twp 02S, Rge 05E, ELMORE County

Place Of Use

IRRIGATION within ELMORE County

			NE				NW				SW				SE				Totals
Twp	Rng	Sec	NE	NW	SW	SE	NE	NW	SW	SE	NE	NW	SW	SE	NE	NW	SW	SE	
02S	05E	1									20.0			19.5		20.0	19.5		79.0

Right Acre Limit: 21.7

POU Total Acres: 79.0

Conditions of Approval:

1. C18 THIS PARTIAL DECREE IS SUBJECT TO SUCH GENERAL PROVISIONS NECESSARY FOR THE DEFINITION OF THE RIGHTS OR FOR THE EFFICIENT ADMINISTRATION OF THE WATER RIGHTS AS MAY BE ULTIMATELY DETERMINED BY THE COURT AT A POINT IN TIME NO LATER THAN THE ENTRY OF A FINAL UNIFIED DECREE. SECTION 42-1412(6), IDAHO CODE.

IDAHO DEPARTMENT OF WATER RESOURCES
Proof Report

9/14/2020

2. THIS RIGHT IS LIMITED TO THE IRRIGATION OF 21.7 ACRES WITHIN THE PLACE OF USE DESCRIBED ABOVE IN A SINGLE IRRIGATION SEASON.
3. THE USE OF WATER FOR IRRIGATION UNDER THIS RIGHT MAY BEGIN AS EARLY AS MARCH 15 AND MAY CONTINUE TO AS LATE AS NOVEMBER 15, PROVIDED OTHER ELEMENTS OF THE RIGHT ARE NOT EXCEEDED. THE USE OF WATER BEFORE APRIL 1 AND AFTER OCTOBER 31 UNDER THIS REMARK IS SUBORDINATE TO ALL WATER RIGHTS HAVING NO SUBORDINATED EARLY OR LATE IRRIGATION USE AND A PRIORITY DATE EARLIER THAN THE DATE A PARTIAL DECREE IS ENTERED FOR THIS RIGHT.

Comments:

1. erushing 1/12/2010 Ownership change
Water right 61-12142 is split into 61-12253 (Adams) and 61-12254 (Roosevelt, Morisette and Rose).
2. erushing 1/12/2010 POD
Updated Shape
3. erushing 1/12/2010 POU
Updated Shape
4. nmiller 7/22/2016 POD
PODID 767405 correlated from SpatialDataID 108730 to SpatialDataID 108601

Dates and Other Information

Decreed Date: 10/26/2000
Civil Case Number: 39576
Judicial District: FIFTH
State or Federal: S
Owner Name Connector: And
Water District Number: 161
Mitigation Plan: False

Combined Use Limits

N/A

SubCase:

N/A

Water Supply Bank:

N/A



State of Idaho

DEPARTMENT OF WATER RESOURCES

Western Region • 2735 Airport Way • Boise, Idaho 83705-5082

Phone: (208) 334-2190 • Fax: (208) 334-2348 • Website: www.idwr.idaho.gov

BRAD LITTLE
Governor

GARY SPACKMAN
Director

October 8, 2020

JOSEPH MORISETTE
8894 MARTHA AVE
OASIS ID 83647

TAMMY S ROOSEVELT, THEODORE S ROOSEVELT, WILLA ROSE
8894 W MARTHA AVE
OASIS ID 83647

Re: Transfer No: 84373
Water Right No(s): 61-12254

Transfer Approval Notice

Dear Water Right Holder and other Interested Persons:

The Department of Water Resources has issued the enclosed approved Transfer of Water Rights. Please be sure to thoroughly review the conditions of approval and remarks listed on the approval document.

The Transfer of Water Rights is a PRELIMINARY ORDER issued by the Department pursuant to section 67-5243, Idaho Code. It can and will become a final order without further action by the Department unless the APPLICANT petitions for reconsideration or files an exception and/or brief within fourteen (14) days of the service date as described in the enclosed information sheet.


ANY PERSON aggrieved by any decision, determination, order or action of the Department and who has not previously been afforded an opportunity for a hearing on the matter may request a hearing pursuant to section 42-1701A(3), Idaho Code. A written petition contesting the action of the Department and requesting a hearing shall be filed within fifteen (15) days after receipt of the denial or conditional approval.

If the transfer approval includes a condition requiring measuring and recording devices, such devices shall comply with specifications established by the Department. Detailed specifications are available on the Department's home page on the Internet, or you can request a copy by contacting any office of the Department. Please be sure to thoroughly review the specifications to avoid unnecessary costs for reinstallation or modification due to non-conforming or improperly installed devices.

Please note that water right owners are required to report any change of water right ownership and/or mailing address to the Department within 120 days of the change. Failure to report these changes could result in a \$100 late filing fee. Contact any office of the Department or visit the Department's homepage on the Internet to obtain the proper forms and instructions.

If you have any questions, please contact me at (208) 334-2190

Sincerely,

A handwritten signature in blue ink, appearing to read 'Kensie Thorneycroft', written in a cursive style.

For: *Kensie Thorneycroft*
Patrick Kelly
Water Rights Supervisor

Enclosure

CERTIFICATE OF SERVICE

I hereby certify that on October 8, 2020 I mailed a true and correct copy, postage prepaid, of the foregoing PRELIMINARY ORDER (Approved Transfer) to the person(s) listed below:

Re: Transfer No: 84373
Water Right No(s): 61-12254

JOSEPH MORISETTE
8894 MARTHA AVE
OASIS ID 83647

TAMMY S ROOSEVELT, THEODORE S ROOSEVELT, WILLA ROSE
8894 W MARTHA AVE
OASIS ID 83647



Kensie Thorneycroft
Administrative Assistant

EXPLANATORY INFORMATION TO ACCOMPANY A PRELIMINARY ORDER

(To be used in connection with actions when a hearing was **not** held)

(Required by Rule of Procedure 730.02)

The accompanying order or approved document is a "**Preliminary Order**" issued by the department pursuant to section 67-5243, Idaho Code. **It can and will become a final order without further action of the Department of Water Resources ("department") unless a party petitions for reconsideration, files an exception and brief, or requests a hearing as further described below:**

PETITION FOR RECONSIDERATION

Any party may file a petition for reconsideration of a preliminary order with the department within fourteen (14) days of the service date of this order. **Note: the petition must be received by the department within this fourteen (14) day period.** The department will act on a petition for reconsideration within twenty-one (21) days of its receipt, or the petition will be considered denied by operation of law. See Section 67-5243(3) Idaho Code.

EXCEPTIONS AND BRIEFS

Within fourteen (14) days after: (a) the service date of a preliminary order, (b) the service date of a denial of a petition for reconsideration from this preliminary order, or (c) the failure within twenty-one (21) days to grant or deny a petition for reconsideration from this preliminary order, any party may in writing support or take exceptions to any part of a preliminary order and may file briefs in support of the party's position on any issue in the proceeding with the Director. Otherwise, this preliminary order will become a final order of the agency.

REQUEST FOR HEARING

Unless a right to a hearing before the Department or the Water Resource Board is otherwise provided by statute, any person aggrieved by any final decision, determination, order or action of the Director of the Department and who has not previously been afforded an opportunity for a hearing on the matter may request a hearing pursuant to section 42-1701A(3), Idaho Code. A written petition contesting the action of the Director and requesting a hearing shall be filed within fifteen (15) days after receipt of the denial or conditional approval.

ORAL ARGUMENT

If the Director grants a petition to review the preliminary order, the Director shall allow all parties an opportunity to file briefs in support of or taking exceptions to the preliminary order and may schedule oral argument in the matter before issuing a final order. If oral arguments are to be heard, the Director will within a reasonable time period notify each party of the place, date and hour for the argument of the case. Unless the Director orders otherwise, all oral arguments will be heard in Boise, Idaho.

CERTIFICATE OF SERVICE

All exceptions, briefs, requests for oral argument and any other matters filed with the Director in connection with the preliminary order shall be served on all other parties to the proceedings in accordance with IDAPA Rules 37.01.01302 and 37.01.01303 (Rules of Procedure 302 and 303).

FINAL ORDER

The Director will issue a final order within fifty-six (56) days of receipt of the written briefs, oral argument or response to briefs, whichever is later, unless waived by the parties or for good cause shown. The Director may remand the matter for further evidentiary hearings if further factual development of the record is necessary before issuing a final order. The department will serve a copy of the final order on all parties of record.

Section 67-5246(5), Idaho Code, provides as follows:

Unless a different date is stated in a final order, the order is effective fourteen (14) days after its service date if a party has not filed a petition for reconsideration. If a party has filed a petition for reconsideration with the agency head, the final order becomes effective when:

- (a) The petition for reconsideration is disposed of; or
- (b) The petition is deemed denied because the agency head did not dispose of the petition within twenty-one (21) days.

APPEAL OF FINAL ORDER TO DISTRICT COURT

Pursuant to sections 67-5270 and 67-5272, Idaho Code, if this preliminary order becomes final, any party aggrieved by the final order or orders previously issued in this case may appeal the final order and all previously issued orders in this case to district court by filing a petition in the district court of the county in which:

- i. A hearing was held,
- ii. The final agency action was taken,
- iii. The party seeking review of the order resides, or
- iv. The real property or personal property that was the subject of the agency action is located.

The appeal must be filed within twenty-eight (28) days of this preliminary order becoming final. See section 67-5273, Idaho Code. The filing of an appeal to district court does not itself stay the effectiveness or enforcement of the order under appeal.

MEMORANDUM

TO: Transfer No. 84373
FROM: Tyler Smith
DATE: 9/18/2020
RE: Evaluation of Application

Summary of Information Submitted

Dream River Ranch are property owners in Elmore County that plan to fully develop water right 61-12254 after being leased to the Water Supply Bank for a number of years. Transfer application no. 84373 was filed by Joseph Morisette and Willa Rose, who are among the co-owners of Dream River Ranch, to change the point of diversion to a new well on their property. A fee of \$50 originally submitted was insufficient because the new well will be diverted through new infrastructure developed for this water right, requiring a fee based on the rate being transferred. The 0.25 cfs being transferred falls into the \$500 fee tier and the additional \$450 received on September 25, 2020 completed the transfer application as an acceptable filing.

Authority to File

The applicant was filed in the name of Joseph Morisette and Willa Rose. Both are listed as two of four current owners on the water right, and the Idaho Secretary of State has both listed as members of Dream River Ranch, LLC, which is listed as "also known as", for water right 61-12254. The application was only signed by Mr. Morisette, however an ownership change filed in 2009 with an "and/or" connector makes the one signature for the transfer acceptable.

Water Right Validity

Water right no. 12254 was decreed on October 26, 2020. The application for transfer acknowledges the water right has undergone a period of five or more consecutive years of non-use. The water right was leased to the Water Supply Bank through 12/31/2015, and is therefore protected from forfeiture through the end of this year.

Injury to Other Water Rights

None anticipated. The new well is within the Cinder Cone Critical Ground Water Management Area. However, the new well is from the same source as the current well, and the watermaster for district 161 will have the opportunity to identify injury through comments requested on the application.

Enlargement of Use

The total diversion rate and volume will not change as a result of this transfer, and no information has been presented to suggest more water would be available at the new POD than is currently available at the old POD. Moreover, the 21.7 acre limit within the 79.0 permissible place of use will not change. Therefore, enlargement of use is not of concern.

Local Public Interest

No information has been made available to suggest a conflict with the local public interest.

Beneficial Use/Conservation of Water Resources

The application proposes beneficial use consistent with conservation of water resources in Idaho.

The application is consistent with criteria of I. C. § 42-222 and should be processed.

Summary

There is no overlap at the new point of diversion or the place of use. Assuming other information not yet discovered does not contradict the above analysis, the application can be approved as reflected by the draft approval.

State of Idaho

Department Of Water Resources

WATERMASTER RECOMMENDATION FORM

Water District # **161**

Application # **84373**

Applicant Name **Joseph Morisette or Willa Rose**

Watermaster Recommendation:

- a) ☒ I do not oppose approval of this application.
- b) ☐ I do not oppose approval of this application if it is conditioned as follows:
- c) ☐ I oppose approval of this application for the following reasons:
- d) ☒ Additional comments:
Measurement & Control Req'd.

Dated this 4th day of October, 2019



Watermaster Signature

Nick Miller

Printed Name



State of Idaho

DEPARTMENT OF WATER RESOURCES

Western Region • 2735 Airport Way • Boise, Idaho 83705-5082

Phone: (208) 334-2190 • Fax: (208) 334-2348 • Website: www.idwr.idaho.gov

BRAD LITTLE
Governor

GARY SPACKMAN
Director

September 17, 2020

JOSEPH MORISETTE & WILLA ROSE
8894 W MARTHA AVE
OASIS, ID 83647

COPY

Re: Application for Transfer of Water Right

Dear Applicant:

This office received your application for transfer on September 8, 2020. The application cannot be accepted into the records of the Idaho Department of Water Resources (IDWR) until the following items are addressed:

Fee – A \$50 fee was included with the Application for Transfer. The \$50 fee is applicable when no changes to the system is proposed. This application states that a new well and new infrastructure will be used as a result of the transfer. Therefore, the fee is based on the rate of water being transferred. Water right 61-12254 authorizes 0.25 cfs and therefore falls into the \$500 fee tier (fee schedule included). **Please provide the additional \$450 needed to pay the whole fee for the transfer.**

Please submit payment of the fee within the next thirty (30) days. If IDWR does not receive your written response within thirty (30) days, the Department may begin the process of issuing a refund for this filing. You may receive future correspondence regarding more specific details of your application. IDWR forms and other information are available on the Internet at www.idwr.idaho.gov. Please consult the IDWR website or contact this office at 208-334-2190 and ask for me if you have any questions about the necessary information or fee.

Sincerely,

Tyler Smith
Water Resource Agent
Western Region

Enclosure: Fee Schedule