

**STATE OF IDAHO
DEPARTMENT OF WATER RESOURCES**

**TRANSFER OF WATER RIGHT
TRANSFER NO. 84291**

This is to certify that: RIVERSIDE IRRIGATION DISTRICT LTD
120 N THIRD ST
PO BOX 1080
PARMA, ID 83660

SUPPORT DATA
IN FILE # 63-226

has requested a change to the water right(s) listed below. This change in water right(s) is authorized pursuant to the provisions of Section 42-222, Idaho Code. A summary of the changes is also listed below. The authorized change for each affected water right, including conditions of approval, is shown on the following pages of this document.

Summary of Water Rights Before the Proposed Changes

<u>Water Right</u>	<u>Origin/Basis</u>	<u>Priority Date</u>	<u>Diversion Rate</u>	<u>Diversion Volume</u>	<u>Acre Limit</u>	<u>Total Acres</u>	<u>Source</u>
63-226	WR/DECREED	6/1/1884	20.000 cfs	N/A	N/A	10158.0	BOISE RIVER
63-227	WR/DECREED	5/1/1893	80.000 cfs	N/A	N/A	10158.0	BOISE RIVER
63-2279	WR/DECREED	11/4/1915	89.900 cfs	20232.0 af	N/A	10158.0	INDIAN CREEK
63-228	WR/DECREED	10/1/1899	20.000 cfs	N/A	N/A	10158.0	BOISE RIVER
63-229	WR/DECREED	6/1/1901	70.000 cfs	N/A	N/A	10158.0	BOISE RIVER
63-2374	WR/DECREED	8/2/1922	88.500 cfs	N/A	N/A	10158.0	INDIAN CREEK
63-2389	WR/DECREED	10/18/1924	14.560 cfs	3271.0 af	N/A	10158.0	ARENA LAKE DRAIN
63-266	WR/DECREED	6/1/1890	0.720 cfs	N/A	N/A	10158.0	BOISE RIVER
63-267	WR/DECREED	6/1/1890	0.100 cfs	N/A	N/A	10158.0	BOISE RIVER
63-268	WR/DECREED	6/1/1890	0.400 cfs	N/A	N/A	10158.0	BOISE RIVER
63-299	WR/DECREED	4/1/1910	63.780 cfs	N/A	N/A	10158.0	BOISE RIVER
63-300	WR/DECREED	4/1/1914	17.700 cfs	N/A	N/A	10158.0	BOISE RIVER
63-33252	WR/DECREED	10/18/1924	6.000 cfs	N/A	N/A	10158.0	EAST ARENA DRAIN
63-33682	WR/DECREED	3/1/1948	8.000 cfs	N/A	N/A	10158.0	CHRISTIAN GULCH WASTEWAY
63-33683	WR/DECREED	4/15/1916	22.000 cfs	N/A	N/A	10158.0	GUESS GULCH CREEK
63-33735	WR/DECREED	3/1/1926	93.000 cfs	N/A	N/A	10158.0	WEST END DRAIN
63-33736A	WR/DECREED	5/30/1926	10.000 cfs	N/A	N/A	10158.0	MAMMEN GULCH CREEK
63-33736B	WR/DECREED	3/1/1946	20.000 cfs	N/A	N/A	10158.0	MAMMEN GULCH CREEK
63-4007	WR/DECREED	4/15/1916	8.600 cfs	N/A	N/A	10158.0	MEADOWS GULCH DRAIN
63-4008	WR/DECREED	4/15/1916	20.000 cfs	N/A	N/A	10158.0	MAMMEN GULCH CREEK
63-4010	WR/DECREED	4/15/1916	70.000 cfs	N/A	N/A	10158.0	WEST END DRAIN

Purpose of Transfer (Changes Proposed)

<u>Current Number</u>	<u>Split</u>	<u>POD</u>	<u>POU</u>	<u>Add POD</u>	<u>Period of Use</u>	<u>Nature of Use</u>
63-226	NO	NO	YES	NO	NO	NO
63-227	NO	NO	YES	NO	NO	NO
63-2279	NO	NO	YES	NO	NO	NO
63-228	NO	NO	YES	NO	NO	NO
63-229	NO	NO	YES	NO	NO	NO

Transfer No. 84291

**STATE OF IDAHO
DEPARTMENT OF WATER RESOURCES**

**TRANSFER OF WATER RIGHT
TRANSFER NO. 84291**

Purpose of Transfer (Changes Proposed)

<u>Current Number</u>	<u>Split</u>	<u>POD</u>	<u>POU</u>	<u>Add POD</u>	<u>Period of Use</u>	<u>Nature of Use</u>
63-2374	NO	NO	YES	NO	NO	NO
63-2389	NO	NO	YES	NO	NO	NO
63-266	NO	NO	YES	NO	NO	NO
63-267	NO	NO	YES	NO	NO	NO
63-268	NO	NO	YES	NO	NO	NO
63-299	NO	NO	YES	NO	NO	NO
63-300	NO	NO	YES	NO	NO	NO
63-33252	NO	NO	YES	NO	NO	NO
63-33682	NO	NO	YES	NO	NO	NO
63-33683	NO	NO	YES	NO	NO	NO
63-33735	NO	NO	YES	NO	NO	NO
63-33736A	NO	NO	YES	NO	NO	NO
63-33736B	NO	NO	YES	NO	NO	NO
63-4007	NO	NO	YES	NO	NO	NO
63-4008	NO	NO	YES	NO	NO	NO
63-4010	NO	NO	YES	NO	NO	NO

Summary Of Water Rights After the Approved Change

<u>Existing Right</u>	<u>New No. (Changed Portion)</u>	<u>Transfer Rate</u>	<u>Transfer Volume</u>	<u>Acre Limit</u>	<u>Total Acres</u>	<u>New No. (remaining portion)</u>	<u>Remaining Rate</u>	<u>Remaining Volume</u>	<u>Remaining Acre Limit</u>	<u>Remaining Total Acres</u>
63-226	63-226	20.000 cfs	N/A	N/A	10158.0	N/A	N/A	N/A	N/A	N/A
63-227	63-227	80.000 cfs	N/A	N/A	10158.0	N/A	N/A	N/A	N/A	N/A
63-2279	63-2279	89.900 cfs	20232.0 af	N/A	10158.0	N/A	N/A	N/A	N/A	N/A
63-228	63-228	20.000 cfs	N/A	N/A	10158.0	N/A	N/A	N/A	N/A	N/A
63-229	63-229	70.000 cfs	N/A	N/A	10158.0	N/A	N/A	N/A	N/A	N/A
63-2374	63-2374	88.500 cfs	N/A	N/A	10158.0	N/A	N/A	N/A	N/A	N/A
63-2389	63-2389	14.560 cfs	3271.0 af	N/A	10158.0	N/A	N/A	N/A	N/A	N/A
63-266	63-266	0.720 cfs	N/A	N/A	10158.0	N/A	N/A	N/A	N/A	N/A
63-267	63-267	0.100 cfs	N/A	N/A	10158.0	N/A	N/A	N/A	N/A	N/A
63-268	63-268	0.400 cfs	N/A	N/A	10158.0	N/A	N/A	N/A	N/A	N/A
63-299	63-299	63.780 cfs	N/A	N/A	10158.0	N/A	N/A	N/A	N/A	N/A
63-300	63-300	17.700 cfs	N/A	N/A	10158.0	N/A	N/A	N/A	N/A	N/A
63-33252	63-33252	6.000 cfs	N/A	N/A	10158.0	N/A	N/A	N/A	N/A	N/A
63-33682	63-33682	8.000 cfs	N/A	N/A	10158.0	N/A	N/A	N/A	N/A	N/A
63-33683	63-33683	22.000 cfs	N/A	N/A	10158.0	N/A	N/A	N/A	N/A	N/A
63-33735	63-33735	93.000 cfs	N/A	N/A	10158.0	N/A	N/A	N/A	N/A	N/A
63-33736A	63-33736A	10.000 cfs	N/A	N/A	10158.0	N/A	N/A	N/A	N/A	N/A
63-33736B	63-33736B	20.000 cfs	N/A	N/A	10158.0	N/A	N/A	N/A	N/A	N/A
63-4007	63-4007	8.600 cfs	N/A	N/A	10158.0	N/A	N/A	N/A	N/A	N/A
63-4008	63-4008	20.000 cfs	N/A	N/A	10158.0	N/A	N/A	N/A	N/A	N/A
63-4010	63-4010	70.000 cfs	N/A	N/A	10158.0	N/A	N/A	N/A	N/A	N/A
COMBINED TOTALS		723.260 cfs	N/A	N/A	10158.0		N/A	N/A	N/A	N/A

STATE OF IDAHO
DEPARTMENT OF WATER RESOURCES

TRANSFER OF WATER RIGHT
TRANSFER NO. 84291

This water right(s) is subject to all prior water rights and shall be administered in accordance with Idaho law and applicable rules of the Department of Water Resources. Detailed Water Right Description(s) attached.

Dated this 27 day of October, 2020.

for Patrick J. Kelly
Chief, Water Allocation Bureau



WATER RIGHT NO. 63-226

As Modified by Transfer No. 84291

In accordance with the approval of Transfer No. 84291, Water Right No. 63-226 is now described as follows:

Right Holder: RIVERSIDE IRRIGATION DISTRICT LTD
120 N THIRD ST
PO BOX 1080
PARMA, ID 83660

Priority Date: 6/1/1884

Source: BOISE RIVER

Tributary: SNAKE RIVER

BENEFICIAL USE
IRRIGATION

From 03/01 **To** 11/15

Diversion Rate
20.000 cfs
20.000 cfs

LOCATION OF POINT(S) OF DIVERSION

BOISE RIVER SESW Sec 10 Twp 04N Rge 03W CANYON County

CONDITIONS OF APPROVAL

1. This right when combined with all other rights shall provide no more than 0.02 cfs per acre nor more than 4.5 afa per acre at the field headgate for irrigation of the place of use.
2. Use of water under this right may be regulated by a watermaster with responsibility for the distribution of water among appropriators within a water district. At the time of this approval, this water right is within State Water District No. 63.
3. The right holder shall maintain a measuring device and lockable controlling works of a type approved by the Department in a manner that will provide the watermaster suitable control of the diversion(s).
4. The boundary encompassing the place of use for this water right is described with a digital boundary as defined by I.C. Section 42-202B(2) and authorized pursuant to I.C. Section 42-1411(2) (h). The data comprising the digital boundary are incorporated herein by reference and are stored on a CD-ROM disk issued in duplicate originals on file with the SRBA District Court and the Idaho Department of Water Resources. A map depicting the place of use is attached hereto to illustrate the place of use described by the digital boundary.
5. Rights 63-226, 63-227, 63-2279, 63-228, 63-229, 63-2374, 63-2389, 63-266, 63-267, 63-268, 63-299, 63-300, 63-33252, 63-33682, 63-33683, 63-33735, 63-33736A, 63-33736B, 63-4007, 63-4008 and 63-4010 when combined shall not exceed the irrigation of 10,158 acres.

WATER RIGHT NO. 63-226

As Modified by Transfer No. 84291

CONDITIONS OF APPROVAL

6. Diversion for irrigation under this water right prior to April 1 and after October 31 shall occur only when the natural flow in the Boise River below the Star Bridge in Township 04 North, Range 01 West, Section 18, NE¼ of the SE¼ of the SE¼, Boise Meridian (approximate river mile 33.9) is sufficient for water to be available for diversion at the point of diversion described above, provided that any such use of this water right prior to April 1 and after October 31 shall be subordinated to water rights for storage in Lucky Peak Reservoir, Lake Lowell, Arrowrock Reservoir, and/or Anderson Ranch Reservoir, as decreed in SRBA Case No. 39576.
7. Whenever it becomes necessary for the watermaster to deliver this right the following condition shall apply. This right shall receive 100 percent of its decreed quantity until the natural flow of the waters of the Boise River shall decrease so that all rights containing this condition cannot receive 100 percent of their decreed quantities, at which time this right and the other rights containing this condition shall first be cut to 75 percent of their decreed quantities, as the natural flow of the river decreases, beginning with the latest rights containing this condition and proceeding to the earliest rights containing this condition in the order of their priority dates, and after all of the rights containing this condition shall have been reduced to 75 percent of their decreed quantities, should the natural flow of the waters of the river decrease below the amount necessary to supply 75 percent of those decreed quantities, then this right and the other rights containing this condition, beginning with the latest and proceeding to the earliest, shall be reduced to 60 percent of their decreed quantities.
8. Place of use includes the irrigation of 4252 acres within the State of Oregon.
9. This right originated as all or part of right no. 91 in the Stewart Decree and the historic Boise River Water Masters records.
10. The right holder shall accomplish the change authorized by this transfer within one year of the date of this approval.
11. Failure of the right holder to comply with the conditions of this transfer is cause for the Director to rescind approval of the transfer.
12. Pursuant to Idaho Code § 42-1412(6), this water right is subject to such general provisions necessary for the definition of the rights or for the efficient administration of water rights as determined by the Snake River Basin Adjudication court in the final unified decree entered 08/26/2014.

WATER RIGHT NO. 63-2374
As Modified by Transfer No. 84291

In accordance with the approval of Transfer No. 84291, Water Right No. 63-2374 is now described as follows:

Right Holder: RIVERSIDE IRRIGATION DISTRICT LTD
120 N THIRD ST
PO BOX 1080
PARMA, ID 83660

Priority Date: 8/2/1922

Source: INDIAN CREEK

Tributary: BOISE RIVER

BENEFICIAL USE
IRRIGATION

From 3/15 **To** 11/15
to

Diversion Rate
88.500 cfs
88.500 cfs

LOCATION OF POINT(S) OF DIVERSION

INDIAN CREEK

NWNE

Sec 21 Twp 04N Rge 03W CANYON County

CONDITIONS OF APPROVAL

1. This right when combined with all other rights shall provide no more than 0.02 cfs per acre nor more than 4.5 afa per acre at the field headgate for irrigation of the place of use.
2. Use of water under this right may be regulated by a watermaster with responsibility for the distribution of water among appropriators within a water district. At the time of this approval, this water right is within State Water District No. 63.
3. The right holder shall maintain a measuring device and lockable controlling works of a type approved by the Department in a manner that will provide the watermaster suitable control of the diversion(s).
4. The boundary encompassing the place of use for this water right is described with a digital boundary as defined by I.C. Section 42-202B(2) and authorized pursuant to I.C. Section 42-1411(2)(h). The data comprising the digital boundary are incorporated herein by reference and are stored on a CD-ROM disk issued in duplicate originals on file with the SRBA District Court and the Idaho Department of Water Resources. A map depicting the place of use is attached hereto to illustrate the place of use described by the digital boundary.
5. Rights 63-226, 63-227, 63-2279, 63-228, 63-229, 63-2374, 63-2389, 63-266, 63-267, 63-268, 63-299, 63-300, 63-33252, 63-33682, 63-33683, 63-33735, 63-33736A, 63-33736B, 63-4007, 63-4008 and 63-4010 when combined shall not exceed the irrigation of 10,158 acres.
6. The period of use for the irrigation described in this approval may be extended to a beginning date of 3/15 provided that beneficial use of the water can be shown and other elements of the right are not exceeded. The use of water before 3/15 is subordinate to all water rights having no subordinated early irrigation use and a priority date earlier than 10/27/2009.

Transfer No. 84291

WATER RIGHT NO. 63-2374
As Modified by Transfer No. 84291

CONDITIONS OF APPROVAL

7. Place of use includes the irrigation of 4252 acres within the State of Oregon.
8. The right holder shall accomplish the change authorized by this transfer within one year of the date of this approval.
9. Failure of the right holder to comply with the conditions of this transfer is cause for the Director to rescind approval of the transfer.
10. Pursuant to Idaho Code § 42-1412(6), this water right is subject to such general provisions necessary for the definition of the rights or for the efficient administration of water rights as determined by the Snake River Basin Adjudication court in the final unified decree entered 08/26/2014.

WATER RIGHT NO. 63-33682

As Modified by Transfer No. 84291

In accordance with the approval of Transfer No. 84291, Water Right No. 63-33682 is now described as follows:

Right Holder: RIVERSIDE IRRIGATION DISTRICT LTD
120 N THIRD ST
PO BOX 1080
PARMA, ID 83660

Priority Date: 3/1/1948

Source: CHRISTIAN GULCH WASTEWAY **Tributary:** DIXIE DRAIN

<u>BENEFICIAL USE</u>	<u>From</u>	<u>To</u>	<u>Diversion Rate</u>
IRRIGATION	03/01	to 11/15	8.000 cfs 8.000 cfs

LOCATION OF POINT(S) OF DIVERSION

CHRISTIAN GULCH WASTEWAY NESE Sec 1 Twp 04N Rge 05W CANYON County

CONDITIONS OF APPROVAL

1. This right when combined with all other rights shall provide no more than 0.02 cfs per acre nor more than 4.5 afa per acre at the field headgate for irrigation of the place of use.
2. The right holder shall maintain a measuring device and lockable controlling works of a type approved by the Department in a manner that will provide the watermaster suitable control of the diversion(s).
3. Use of water under this right may be regulated by a watermaster with responsibility for the distribution of water among appropriators within a water district. At the time of this approval, this water right is within State Water District No. 63.
4. The boundary encompassing the place of use for this water right is described with a digital boundary as defined by I.C. Section 42-202B(2) and authorized pursuant to I.C. Section 42-1411(2)(h). The data comprising the digital boundary are incorporated herein by reference and are stored on a CD-ROM disk issued in duplicate originals on file with the SRBA District Court and the Idaho Department of Water Resources. A map depicting the place of use is attached hereto to illustrate the place of use described by the digital boundary.
5. Rights 63-226, 63-227, 63-2279, 63-228, 63-229, 63-2374, 63-2389, 63-266, 63-267, 63-268, 63-299, 63-300, 63-33252, 63-33682, 63-33683, 63-33735, 63-33736A, 63-33736B, 63-4007, 63-4008 and 63-4010 when combined shall not exceed the irrigation of 10,158 acres.
6. The waste water diverted under this right is subject to the right of the original appropriator, in good faith and in compliance with state laws governing changes in use and/or expansion of water rights, to cease wasting water, to change the place of use or manner of wasting it, or to recapture it.

Transfer No. 84291

WATER RIGHT NO. 63-33682
As Modified by Transfer No. 84291

CONDITIONS OF APPROVAL

7. Place of use includes the irrigation of 4252 acres within the State of Oregon.
8. Pursuant to a call in times of scarcity, this right is junior to Water Right Nos. 63-3191, 63-3200 and 63-9212.
9. The right holder shall accomplish the change authorized by this transfer within one year of the date of this approval.
10. Failure of the right holder to comply with the conditions of this transfer is cause for the Director to rescind approval of the transfer.
11. Pursuant to Idaho Code § 42-1412(6), this water right is subject to such general provisions necessary for the definition of the rights or for the efficient administration of water rights as determined by the Snake River Basin Adjudication court in the final unified decree entered 08/26/2014.

WATER RIGHT NO. 63-266
As Modified by Transfer No. 84291

In accordance with the approval of Transfer No. 84291, Water Right No. 63-266 is now described as follows:

Right Holder: RIVERSIDE IRRIGATION DISTRICT LTD
120 N THIRD ST
PO BOX 1080
PARMA, ID 83660

Priority Date: 6/1/1890

Source: BOISE RIVER

Tributary: SNAKE RIVER

BENEFICIAL USE
IRRIGATION

From 03/01 **To** 11/15

Diversion Rate
0.720 cfs
0.720 cfs

LOCATION OF POINT(S) OF DIVERSION

BOISE RIVER SESW Sec 10 Twp 04N Rge 03W CANYON County

CONDITIONS OF APPROVAL

1. This right when combined with all other rights shall provide no more than 0.02 cfs per acre nor more than 4.5 afa per acre at the field headgate for irrigation of the place of use.
2. The right holder shall maintain a measuring device and lockable controlling works of a type approved by the Department in a manner that will provide the watermaster suitable control of the diversion(s).
3. Use of water under this right may be regulated by a watermaster with responsibility for the distribution of water among appropriators within a water district. At the time of this approval, this water right is within State Water District No. 63.
4. The boundary encompassing the place of use for this water right is described with a digital boundary as defined by I.C. Section 42-202B(2) and authorized pursuant to I.C. Section 42-1411(2)(h). The data comprising the digital boundary are incorporated herein by reference and are stored on a CD-ROM disk issued in duplicate originals on file with the SRBA District Court and the Idaho Department of Water Resources as ordered by the SRBA Court on October 27, 2009.
5. Place of use includes the irrigation of 4252 acres within the State of Oregon.

WATER RIGHT NO. 63-266

As Modified by Transfer No. 84291

CONDITIONS OF APPROVAL

6. Whenever it becomes necessary for the watermaster to deliver this right the following condition shall apply. This right shall receive 100 percent of its decreed quantity until the natural flow of the waters of the Boise River shall decrease so that all rights containing this condition cannot receive 100 percent of their decreed quantities, at which time this right and the other rights containing this condition shall first be cut to 75 percent of their decreed quantities, as the natural flow of the river decreases, beginning with the latest rights containing this condition and proceeding to the earliest rights containing this condition in the order of their priority dates, and after all of the rights containing this condition shall have been reduced to 75 percent of their decreed quantities, should the natural flow of the waters of the river decrease below the amount necessary to supply 75 percent of those decreed quantities, then this right and the other rights containing this condition, beginning with the latest and proceeding to the earliest, shall be reduced to 60 percent of their decreed quantities.
7. Diversion for irrigation under this water right prior to April 1 and after October 31 shall occur only when the natural flow in the Boise River below the Star Bridge in Township 04 North, Range 01 West, Section 18, NE¼ of the SE¼ of the SE¼, Boise Meridian (approximate river mile 33.9) is sufficient for water to be available for diversion at the point of diversion described above, provided that any such use of this water right prior to April 1 and after October 31 shall be subordinated to water rights for storage in Lucky Peak Reservoir, Lake Lowell, Arrowrock Reservoir, and/or Anderson Ranch Reservoir, as decreed in SRBA Case No. 39576.
8. Rights 63-226, 63-227, 63-2279, 63-228, 63-229, 63-2374, 63-2389, 63-266, 63-267, 63-268, 63-299, 63-300, 63-33252, 63-33682, 63-33683, 63-33735, 63-33736A, 63-33736B, 63-4007, 63-4008 and 63-4010 when combined shall not exceed the irrigation of 10,158 acres.
9. This right originated as all or part of right no. 116-A in the Stewart Decree and the historic Boise River Water Masters records.
10. The right holder shall accomplish the change authorized by this transfer within one year of the date of this approval.
11. Failure of the right holder to comply with the conditions of this transfer is cause for the Director to rescind approval of the transfer.
12. Pursuant to Idaho Code § 42-1412(6), this water right is subject to such general provisions necessary for the definition of the rights or for the efficient administration of water rights as determined by the Snake River Basin Adjudication court in the final unified decree entered 08/26/2014.

WATER RIGHT NO. 63-267

As Modified by Transfer No. 84291

In accordance with the approval of Transfer No. 84291, Water Right No. 63-267 is now described as follows:

Right Holder: RIVERSIDE IRRIGATION DISTRICT LTD
120 N THIRD ST
PO BOX 1080
PARMA, ID 83660

Priority Date: 6/1/1890

Source: BOISE RIVER

Tributary: SNAKE RIVER

BENEFICIAL USE
IRRIGATION

From
03/01 to **To**
11/15

Diversion Rate
0.100 cfs
0.100 cfs

LOCATION OF POINT(S) OF DIVERSION

BOISE RIVER SESW Sec 10 Twp 04N Rge 03W CANYON County

CONDITIONS OF APPROVAL

1. This right when combined with all other rights shall provide no more than 0.02 cfs per acre nor more than 4.5 afa per acre at the field headgate for irrigation of the place of use.
2. The right holder shall maintain a measuring device and lockable controlling works of a type approved by the Department in a manner that will provide the watermaster suitable control of the diversion(s).
3. Use of water under this right may be regulated by a watermaster with responsibility for the distribution of water among appropriators within a water district. At the time of this approval, this water right is within State Water District No. 63.
4. The boundary encompassing the place of use for this water right is described with a digital boundary as defined by I.C. Section 42-202B(2) and authorized pursuant to I.C. Section 42-1411(2) (h). The data comprising the digital boundary are incorporated herein by reference and are stored on a CD-ROM disk issued in duplicate originals on file with the SRBA District Court and the Idaho Department of Water Resources as ordered by the SRBA Court on October 27, 2009.
5. Place of use includes the irrigation of 4252 acres within the State of Oregon.

WATER RIGHT NO. 63-267
As Modified by Transfer No. 84291

CONDITIONS OF APPROVAL

6. Whenever it becomes necessary for the watermaster to deliver this right the following condition shall apply. This right shall receive 100 percent of its decreed quantity until the natural flow of the waters of the Boise River shall decrease so that all rights containing this condition cannot receive 100 percent of their decreed quantities, at which time this right and the other rights containing this condition shall first be cut to 75 percent of their decreed quantities, as the natural flow of the river decreases, beginning with the latest rights containing this condition and proceeding to the earliest rights containing this condition in the order of their priority dates, and after all of the rights containing this condition shall have been reduced to 75 percent of their decreed quantities, should the natural flow of the waters of the river decrease below the amount necessary to supply 75 percent of those decreed quantities, then this right and the other rights containing this condition, beginning with the latest and proceeding to the earliest, shall be reduced to 60 percent of their decreed quantities.
7. Diversion for irrigation under this water right prior to April 1 and after October 31 shall occur only when the natural flow in the Boise River below the Star Bridge in Township 04 North, Range 01 West, Section 18, NE¼ of the SE¼ of the SE¼, Boise Meridian (approximate river mile 33.9) is sufficient for water to be available for diversion at the point of diversion described above, provided that any such use of this water right prior to April 1 and after October 31 shall be subordinated to water rights for storage in Lucky Peak Reservoir, Lake Lowell, Arrowrock Reservoir, and/or Anderson Ranch Reservoir, as decreed in SRBA Case No. 39576.
8. This right originated as all or part of right no. 116-B in the Stewart Decree and the historic Boise River Water Masters records.
9. Rights 63-226, 63-227, 63-2279, 63-228, 63-229, 63-2374, 63-2389, 63-266, 63-267, 63-268, 63-299, 63-300, 63-33252, 63-33682, 63-33683, 63-33735, 63-33736A, 63-33736B, 63-4007, 63-4008 and 63-4010 when combined shall not exceed the irrigation of 10,158 acres.
10. The right holder shall accomplish the change authorized by this transfer within one year of the date of this approval.
11. Failure of the right holder to comply with the conditions of this transfer is cause for the Director to rescind approval of the transfer.
12. Pursuant to Idaho Code § 42-1412(6), this water right is subject to such general provisions necessary for the definition of the rights or for the efficient administration of water rights as determined by the Snake River Basin Adjudication court in the final unified decree entered 08/26/2014.

WATER RIGHT NO. 63-268

As Modified by Transfer No. 84291

In accordance with the approval of Transfer No. 84291, Water Right No. 63-268 is now described as follows:

Right Holder: RIVERSIDE IRRIGATION DISTRICT LTD
120 N THIRD ST
PO BOX 1080
PARMA, ID 83660

Priority Date: 6/1/1890

Source: BOISE RIVER

Tributary: SNAKE RIVER

BENEFICIAL USE

IRRIGATION

From

03/01

to

To

11/15

Diversion Rate

0.400 cfs

0.400 cfs

LOCATION OF POINT(S) OF DIVERSION

BOISE RIVER

SESW

Sec 10 Twp 04N Rge 03W CANYON County

CONDITIONS OF APPROVAL

1. This right when combined with all other rights shall provide no more than 0.02 cfs per acre nor more than 4.5 afa per acre at the field headgate for irrigation of the place of use.
2. The right holder shall maintain a measuring device and lockable controlling works of a type approved by the Department in a manner that will provide the watermaster suitable control of the diversion(s).
3. Use of water under this right may be regulated by a watermaster with responsibility for the distribution of water among appropriators within a water district. At the time of this approval, this water right is within State Water District No. 63.
4. The boundary encompassing the place of use for this water right is described with a digital boundary as defined by I.C. Section 42-202B(2) and authorized pursuant to I.C. Section 42-1411(2) (h). The data comprising the digital boundary are incorporated herein by reference and are stored on a CD-ROM disk issued in duplicate originals on file with the SRBA District Court and the Idaho Department of Water Resources as ordered by the SRBA Court on October 27, 2009.
5. Place of use includes the irrigation of 4252 acres within the State of Oregon.

WATER RIGHT NO. 63-268
As Modified by Transfer No. 84291

CONDITIONS OF APPROVAL

6. Whenever it becomes necessary for the watermaster to deliver this right the following condition shall apply. This right shall receive 100 percent of its decreed quantity until the natural flow of the waters of the Boise River shall decrease so that all rights containing this condition cannot receive 100 percent of their decreed quantities, at which time this right and the other rights containing this condition shall first be cut to 75 percent of their decreed quantities, as the natural flow of the river decreases, beginning with the latest rights containing this condition and proceeding to the earliest rights containing this condition in the order of their priority dates, and after all of the rights containing this condition shall have been reduced to 75 percent of their decreed quantities, should the natural flow of the waters of the river decrease below the amount necessary to supply 75 percent of those decreed quantities, then this right and the other rights containing this condition, beginning with the latest and proceeding to the earliest, shall be reduced to 60 percent of their decreed quantities.
7. Diversion for irrigation under this water right prior to April 1 and after October 31 shall occur only when the natural flow in the Boise River below the Star Bridge in Township 04 North, Range 01 West, Section 18, NE¼ of the SE¼ of the SE¼, Boise Meridian (approximate river mile 33.9) is sufficient for water to be available for diversion at the point of diversion described above, provided that any such use of this water right prior to April 1 and after October 31 shall be subordinated to water rights for storage in Lucky Peak Reservoir, Lake Lowell, Arrowrock Reservoir, and/or Anderson Ranch Reservoir, as decreed in SRBA Case No. 39576.
8. Rights 63-226, 63-227, 63-2279, 63-228, 63-229, 63-2374, 63-2389, 63-266, 63-267, 63-268, 63-299, 63-300, 63-33252, 63-33682, 63-33683, 63-33735, 63-33736A, 63-33736B, 63-4007, 63-4008 and 63-4010 when combined shall not exceed the irrigation of 10,158 acres.
9. This right originated as all or part of right no. 116-C in the Stewart Decree and the historic Boise River Water Masters records.
10. The right holder shall accomplish the change authorized by this transfer within one year of the date of this approval.
11. Failure of the right holder to comply with the conditions of this transfer is cause for the Director to rescind approval of the transfer.
12. Pursuant to Idaho Code § 42-1412(6), this water right is subject to such general provisions necessary for the definition of the rights or for the efficient administration of water rights as determined by the Snake River Basin Adjudication court in the final unified decree entered 08/26/2014.

WATER RIGHT NO. 63-33735
As Modified by Transfer No. 84291

In accordance with the approval of Transfer No. 84291, Water Right No. 63-33735 is now described as follows:

Right Holder: RIVERSIDE IRRIGATION DISTRICT LTD
120 N THIRD ST
PO BOX 1080
PARMA, ID 83660

Priority Date: 3/1/1926

Source: WEST END DRAIN

Tributary: BOISE RIVER

BENEFICIAL USE
IRRIGATION

From 03/01 **To** 11/15

Diversion Rate
93.000 cfs
93.000 cfs

LOCATION OF POINT(S) OF DIVERSION

WEST END DRAIN

SENE

Sec 16 Twp 04N Rge 04W CANYON County

CONDITIONS OF APPROVAL

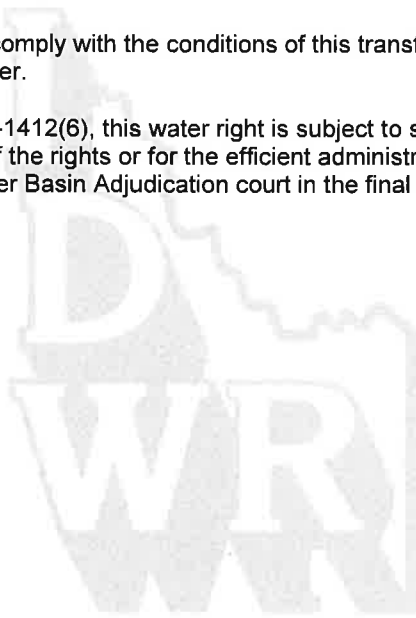
1. This right when combined with all other rights shall provide no more than 0.02 cfs per acre nor more than 4.5 afa per acre at the field headgate for irrigation of the place of use.
2. The right holder shall maintain a measuring device and lockable controlling works of a type approved by the Department in a manner that will provide the watermaster suitable control of the diversion(s).
3. Use of water under this right may be regulated by a watermaster with responsibility for the distribution of water among appropriators within a water district. At the time of this approval, this water right is within State Water District No. 63.
4. The boundary encompassing the place of use for this water right is described with a digital boundary as defined by I.C. Section 42-202B(2) and authorized pursuant to I.C. Section 42-1411(2)(h). The data comprising the digital boundary are incorporated herein by reference and are stored on a CD-ROM disk issued in duplicate originals on file with the SRBA District Court and the Idaho Department of Water Resources as ordered by the SRBA Court on October 27, 2009.
5. Rights 63-226, 63-227, 63-2279, 63-228, 63-229, 63-2374, 63-2389, 63-266, 63-267, 63-268, 63-299, 63-300, 63-33252, 63-33682, 63-33683, 63-33735, 63-33736A, 63-33736B, 63-4007, 63-4008 and 63-4010 when combined shall not exceed the irrigation of 10,158 acres.
6. The waste water diverted under this right is subject to the right of the original appropriator, in good faith and in compliance with state laws governing changes in use and/or expansion of water rights, to cease wasting water, to change the place of use or manner of wasting it, or to recapture it.

Transfer No. 84291

WATER RIGHT NO. 63-33735
As Modified by Transfer No. 84291

CONDITIONS OF APPROVAL

7. Place of use includes the irrigation of 4252 acres within the State of Oregon.
8. The right holder shall accomplish the change authorized by this transfer within one year of the date of this approval.
9. Failure of the right holder to comply with the conditions of this transfer is cause for the Director to rescind approval of the transfer.
10. Pursuant to Idaho Code § 42-1412(6), this water right is subject to such general provisions necessary for the definition of the rights or for the efficient administration of water rights as determined by the Snake River Basin Adjudication court in the final unified decree entered 08/26/2014.



WATER RIGHT NO. 63-33683
As Modified by Transfer No. 84291

In accordance with the approval of Transfer No. 84291, Water Right No. 63-33683 is now described as follows:

Right Holder: RIVERSIDE IRRIGATION DISTRICT LTD
120 N THIRD ST
PO BOX 1080
PARMA, ID 83660

Priority Date: 4/15/1916

Source: GUESS GULCH CREEK

Tributary: BOISE RIVER

BENEFICIAL USE
IRRIGATION

From 03/01 **To** 11/15

Diversion Rate
22.000 cfs
22.000 cfs

LOCATION OF POINT(S) OF DIVERSION

GUESS GULCH CREEK NESW

Sec 8 Twp 04N Rge 04W CANYON County

CONDITIONS OF APPROVAL

1. This right when combined with all other rights shall provide no more than 0.02 cfs per acre nor more than 4.5 afa per acre at the field headgate for irrigation of the place of use.
2. The right holder shall maintain a measuring device and lockable controlling works of a type approved by the Department in a manner that will provide the watermaster suitable control of the diversion(s).
3. Use of water under this right may be regulated by a watermaster with responsibility for the distribution of water among appropriators within a water district. At the time of this approval, this water right is within State Water District No. 63.
4. The boundary encompassing the place of use for this water right is described with a digital boundary as defined by I.C. Section 42-202B(2) and authorized pursuant to I.C. Section 42-1411(2)(h). The data comprising the digital boundary are incorporated herein by reference and are stored on a CD-ROM disk issued in duplicate originals on file with the SRBA District Court and the Idaho Department of Water Resources. A map depicting the place of use is attached hereto to illustrate the place of use described by the digital boundary.
5. The waste water diverted under this right is subject to the right of the original appropriator, in good faith and in compliance with state laws governing changes in use and/or expansion of water rights, to cease wasting water, to change the place of use or manner of wasting it, or to recapture it.
6. Place of use includes the irrigation of 4252 acres within the State of Oregon.
7. Pursuant to a call in times of scarcity, this right is junior to Water Right No. 63-4821.

Transfer No. 84291

WATER RIGHT NO. 63-33683
As Modified by Transfer No. 84291

CONDITIONS OF APPROVAL

8. Rights 63-226, 63-227, 63-2279, 63-228, 63-229, 63-2374, 63-2389, 63-266, 63-267, 63-268, 63-299, 63-300, 63-33252, 63-33682, 63-33683, 63-33735, 63-33736A, 63-33736B, 63-4007, 63-4008 and 63-4010 when combined shall not exceed the irrigation of 10,158 acres.
9. The right holder shall accomplish the change authorized by this transfer within one year of the date of this approval.
10. Failure of the right holder to comply with the conditions of this transfer is cause for the Director to rescind approval of the transfer.
11. Pursuant to Idaho Code § 42-1412(6), this water right is subject to such general provisions necessary for the definition of the rights or for the efficient administration of water rights as determined by the Snake River Basin Adjudication court in the final unified decree entered 08/26/2014.

WATER RIGHT NO. 63-33252

As Modified by Transfer No. 84291

In accordance with the approval of Transfer No. 84291, Water Right No. 63-33252 is now described as follows:

Right Holder: RIVERSIDE IRRIGATION DISTRICT LTD
120 N THIRD ST
PO BOX 1080
PARMA, ID 83660

Priority Date: 10/18/1924

Source: EAST ARENA DRAIN

Tributary: SNAKE RIVER

BENEFICIAL USE
IRRIGATION

From 03/01 **To** 11/15
to

Diversion Rate
6.000 cfs
6.000 cfs

LOCATION OF POINT(S) OF DIVERSION

EAST ARENA DRAIN

NWNE

Sec 13 Twp 04N Rge 06W CANYON County

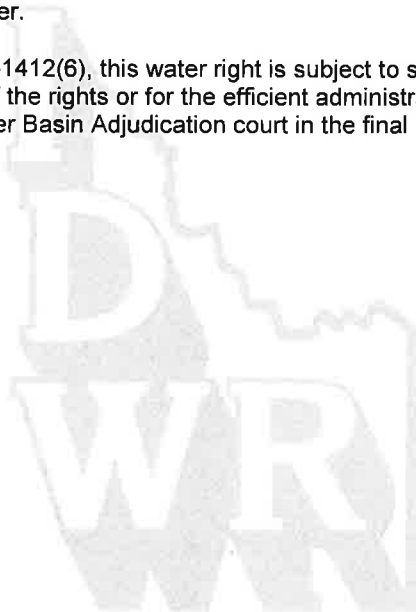
CONDITIONS OF APPROVAL

1. This right when combined with all other rights shall provide no more than 0.02 cfs per acre nor more than 4.5 afa per acre at the field headgate for irrigation of the place of use.
2. After specific notification by the Department, the right holder shall install a suitable measuring device or shall enter into an agreement with the Department to use power records to determine the amount of water diverted and shall annually report the information to the Department.
3. Place of use includes the irrigation of 4252 acres within the State of Oregon.
4. Rights 63-226, 63-227, 63-2279, 63-228, 63-229, 63-2374, 63-2389, 63-266, 63-267, 63-268, 63-299, 63-300, 63-33252, 63-33682, 63-33683, 63-33735, 63-33736A, 63-33736B, 63-4007, 63-4008 and 63-4010 when combined shall not exceed the irrigation of 10,158 acres.
5. The boundary encompassing the place of use for this water right is described with a digital boundary as defined by I.C. Section 42-202B(2) and authorized pursuant to I.C. Section 42-1411(2) (h). The data comprising the digital boundary are incorporated herein by reference and are stored on a CD-ROM disk issued in duplicate originals on file with the SRBA District Court and the Idaho Department of Water Resources. A map depicting the place of use is attached hereto to illustrate the place of use described by the digital boundary.
6. The waste water diverted under this right is subject to the right of the original appropriator, in good faith and in compliance with state laws governing changes in use and/or expansion of water rights, to cease wasting water, to change the place of use or manner of wasting it, or to recapture it.

WATER RIGHT NO. 63-33252
As Modified by Transfer No. 84291

CONDITIONS OF APPROVAL

7. The right holder shall accomplish the change authorized by this transfer within one year of the date of this approval.
8. Failure of the right holder to comply with the conditions of this transfer is cause for the Director to rescind approval of the transfer.
9. Pursuant to Idaho Code § 42-1412(6), this water right is subject to such general provisions necessary for the definition of the rights or for the efficient administration of water rights as determined by the Snake River Basin Adjudication court in the final unified decree entered 08/26/2014.



WATER RIGHT NO. 63-299
As Modified by Transfer No. 84291

In accordance with the approval of Transfer No. 84291, Water Right No. 63-299 is now described as follows:

Right Holder: RIVERSIDE IRRIGATION DISTRICT LTD
120 N THIRD ST
PO BOX 1080
PARMA, ID 83660

Priority Date: 4/1/1910

Source: BOISE RIVER

Tributary: SNAKE RIVER

BENEFICIAL USE
IRRIGATION

From 03/01 **To** 11/15

Diversion Rate
63.780 cfs
63.780 cfs

LOCATION OF POINT(S) OF DIVERSION

BOISE RIVER SESW Sec 10 Twp 04N Rge 03W CANYON County

CONDITIONS OF APPROVAL

1. This right when combined with all other rights shall provide no more than 0.02 cfs per acre nor more than 4.5 afa per acre at the field headgate for irrigation of the place of use.
2. Use of water under this right may be regulated by a watermaster with responsibility for the distribution of water among appropriators within a water district. At the time of this approval, this water right is within State Water District No. 63.
3. The right holder shall maintain a measuring device and lockable controlling works of a type approved by the Department in a manner that will provide the watermaster suitable control of the diversion(s).
4. Diversion for irrigation under this water right prior to April 1 and after October 31 shall occur only when the natural flow in the Boise River below the Star Bridge in Township 04 North, Range 01 West, Section 18, NE¼ of the SE¼ of the SE¼, Boise Meridian (approximate river mile 33.9) is sufficient for water to be available for diversion at the point of diversion described above, provided that any such use of this water right prior to April 1 and after October 31 shall be subordinated to water rights for storage in Lucky Peak Reservoir, Lake Lowell, Arrowrock Reservoir, and/or Anderson Ranch Reservoir, as decreed in SRBA Case No. 39576.
5. Place of use includes the irrigation of 4252 acres within the State of Oregon.
6. The boundary encompassing the place of use for this water right is described with a digital boundary as defined by I.C. Section 42-202B(2) and authorized pursuant to I.C. Section 42-1411(2) (h). The data comprising the digital boundary are incorporated herein by reference and are stored on a CD-ROM disk issued in duplicate originals on file with the SRBA District Court and the Idaho Department of Water Resources. A map depicting the place of use is attached hereto to illustrate the place of use described by the digital boundary.

Transfer No. 84291

WATER RIGHT NO. 63-299
As Modified by Transfer No. 84291

CONDITIONS OF APPROVAL

7. Rights 63-226, 63-227, 63-2279, 63-228, 63-229, 63-2374, 63-2389, 63-266, 63-267, 63-268, 63-299, 63-300, 63-33252, 63-33682, 63-33683, 63-33735, 63-33736A, 63-33736B, 63-4007, 63-4008 and 63-4010 when combined shall not exceed the irrigation of 10,158 acres.
8. Pursuant to a call in times of scarcity, this right is junior to water right nos. 63-292, 63-293 and 63-382B and any future splits of these rights.
9. Whenever it becomes necessary for the watermaster to deliver this right the following condition shall apply. This right shall receive 100 percent of its decreed quantity until the natural flow of the waters of the Boise River shall decrease so that all rights containing this condition cannot receive 100 percent of their decreed quantities, at which time this right and the other rights containing this condition shall first be cut to 75 percent of their decreed quantities, as the natural flow of the river decreases, beginning with the latest rights containing this condition and proceeding to the earliest rights containing this condition in the order of their priority dates, and after all of the rights containing this condition shall have been reduced to 75 percent of their decreed quantities, should the natural flow of the waters of the river decrease below the amount necessary to supply 75 percent of those decreed quantities, then this right and the other rights containing this condition, beginning with the latest and proceeding to the earliest, shall be reduced to 60 percent of their decreed quantities.

This step-down cut condition shall be implemented before the step-down cut condition contained in water rights identified as originating from the Stewart Decree is implemented.

10. The step-down cut condition contained in the quantity element of this partial decree and the subordination condition contained in the priority date element of this partial decree do not modify, amend, or waive any defenses available to this right to a call in times of scarcity.
11. The right holder shall accomplish the change authorized by this transfer within one year of the date of this approval.
12. Failure of the right holder to comply with the conditions of this transfer is cause for the Director to rescind approval of the transfer.
13. Pursuant to Idaho Code § 42-1412(6), this water right is subject to such general provisions necessary for the definition of the rights or for the efficient administration of water rights as determined by the Snake River Basin Adjudication court in the final unified decree entered 08/26/2014.

WATER RIGHT NO. 63-300
As Modified by Transfer No. 84291

In accordance with the approval of Transfer No. 84291, Water Right No. 63-300 is now described as follows:

Right Holder: RIVERSIDE IRRIGATION DISTRICT LTD
120 N THIRD ST
PO BOX 1080
PARMA, ID 83660

Priority Date: 4/1/1914

Source: BOISE RIVER

Tributary: SNAKE RIVER

BENEFICIAL USE

IRRIGATION

From

03/01

to

To

11/15

Diversion Rate

17.700 cfs

17.700 cfs

LOCATION OF POINT(S) OF DIVERSION

BOISE RIVER

SESW

Sec 10 Twp 04N Rge 03W CANYON County

CONDITIONS OF APPROVAL

1. This right when combined with all other rights shall provide no more than 0.02 cfs per acre nor more than 4.5 afa per acre at the field headgate for irrigation of the place of use.
2. Use of water under this right may be regulated by a watermaster with responsibility for the distribution of water among appropriators within a water district. At the time of this approval, this water right is within State Water District No. 63.
3. The right holder shall maintain a measuring device and lockable controlling works of a type approved by the Department in a manner that will provide the watermaster suitable control of the diversion(s).
4. Diversion for irrigation under this water right prior to April 1 and after October 31 shall occur only when the natural flow in the Boise River below the Star Bridge in Township 04 North, Range 01 West, Section 18, NE¼ of the SE¼ of the SE¼, Boise Meridian (approximate river mile 33.9) is sufficient for water to be available for diversion at the point of diversion described above, provided that any such use of this water right prior to April 1 and after October 31 shall be subordinated to water rights for storage in Lucky Peak Reservoir, Lake Lowell, Arrowrock Reservoir, and/or Anderson Ranch Reservoir, as decreed in SRBA Case No. 39576.
5. Place of use includes the irrigation of 4252 acres within the State of Oregon.
6. Rights 63-226, 63-227, 63-2279, 63-228, 63-229, 63-2374, 63-2389, 63-266, 63-267, 63-268, 63-299, 63-300, 63-33252, 63-33682, 63-33683, 63-33735, 63-33736A, 63-33736B, 63-4007, 63-4008 and 63-4010 when combined shall not exceed the irrigation of 10,158 acres.

Transfer No. 84291

WATER RIGHT NO. 63-300
As Modified by Transfer No. 84291

CONDITIONS OF APPROVAL

7. The boundary encompassing the place of use for this water right is described with a digital boundary as defined by I.C. Section 42-202B(2) and authorized pursuant to I.C. Section 42-1411(2) (h). The data comprising the digital boundary are incorporated herein by reference and are stored on a CD-ROM disk issued in duplicate originals on file with the SRBA District Court and the Idaho Department of Water Resources. A map depicting the place of use is attached hereto to illustrate the place of use described by the digital boundary.
8. Pursuant to a call in times of scarcity, this right is junior to water right no. 63-293 and any future splits of this right.
9. Whenever it becomes necessary for the watermaster to deliver this right the following condition shall apply. This right shall receive 100 percent of its decreed quantity until the natural flow of the waters of the Boise River shall decrease so that all rights containing this condition cannot receive 100 percent of their decreed quantities, at which time this right and the other rights containing this condition shall first be cut to 75 percent of their decreed quantities, as the natural flow of the river decreases, beginning with the latest rights containing this condition and proceeding to the earliest rights containing this condition in the order of their priority dates, and after all of the rights containing this condition shall have been reduced to 75 percent of their decreed quantities, should the natural flow of the waters of the river decrease below the amount necessary to supply 75 percent of those decreed quantities, then this right and the other rights containing this condition, beginning with the latest and proceeding to the earliest, shall be reduced to 60 percent of their decreed quantities.

This step-down cut condition shall be implemented before the step-down cut condition contained in water rights identified as originating from the Stewart Decree is implemented.

10. The step-down cut condition contained in the quantity element of this partial decree and the subordination condition contained in the priority date element of this partial decree do not modify, amend, or waive any defenses available to this right to a call in times of scarcity.
11. The right holder shall accomplish the change authorized by this transfer within one year of the date of this approval.
12. Failure of the right holder to comply with the conditions of this transfer is cause for the Director to rescind approval of the transfer.
13. Pursuant to Idaho Code § 42-1412(6), this water right is subject to such general provisions necessary for the definition of the rights or for the efficient administration of water rights as determined by the Snake River Basin Adjudication court in the final unified decree entered 08/26/2014.

WATER RIGHT NO. 63-227
As Modified by Transfer No. 84291

In accordance with the approval of Transfer No. 84291, Water Right No. 63-227 is now described as follows:

Right Holder: RIVERSIDE IRRIGATION DISTRICT LTD
120 N THIRD ST
PO BOX 1080
PARMA, ID 83660

Priority Date: 5/1/1893

Source: BOISE RIVER

Tributary: SNAKE RIVER

BENEFICIAL USE
IRRIGATION

From 03/01 **To** 11/15

Diversion Rate
80.000 cfs
80.000 cfs

LOCATION OF POINT(S) OF DIVERSION

BOISE RIVER SESW Sec 10 Twp 04N Rge 03W CANYON County

CONDITIONS OF APPROVAL

1. This right when combined with all other rights shall provide no more than 0.02 cfs per acre nor more than 4.5 afa per acre at the field headgate for irrigation of the place of use.
2. Use of water under this right may be regulated by a watermaster with responsibility for the distribution of water among appropriators within a water district. At the time of this approval, this water right is within State Water District No. 63.
3. The right holder shall maintain a measuring device and lockable controlling works of a type approved by the Department in a manner that will provide the watermaster suitable control of the diversion(s).
4. The boundary encompassing the place of use for this water right is described with a digital boundary as defined by I.C. Section 42-202B(2) and authorized pursuant to I.C. Section 42-1411(2)(h). The data comprising the digital boundary are incorporated herein by reference and are stored on a CD-ROM disk issued in duplicate originals on file with the SRBA District Court and the Idaho Department of Water Resources. A map depicting the place of use is attached hereto to illustrate the place of use described by the digital boundary.
5. Rights 63-226, 63-227, 63-2279, 63-228, 63-229, 63-2374, 63-2389, 63-266, 63-267, 63-268, 63-299, 63-300, 63-33252, 63-33682, 63-33683, 63-33735, 63-33736A, 63-33736B, 63-4007, 63-4008 and 63-4010 when combined shall not exceed the irrigation of 10,158 acres.
6. This right is designated as No. 124 in the Stewart Decree and the Boise Water Distribution Report.
7. Place of use includes the irrigation of 4252 acres within the State of Oregon.

Transfer No. 84291

WATER RIGHT NO. 63-227
As Modified by Transfer No. 84291

CONDITIONS OF APPROVAL

8. Whenever it becomes necessary for the watermaster to deliver this right the following condition shall apply. This right shall receive 100 percent of its decreed quantity until the natural flow of the waters of the Boise River shall decrease so that all rights containing this condition cannot receive 100 percent of their decreed quantities, at which time this right and the other rights containing this condition shall first be cut to 75 percent of their decreed quantities, as the natural flow of the river decreases, beginning with the latest rights containing this condition and proceeding to the earliest rights containing this condition in the order of their priority dates, and after all of the rights containing this condition shall have been reduced to 75 percent of their decreed quantities, should the natural flow of the waters of the river decrease below the amount necessary to supply 75 percent of those decreed quantities, then this right and the other rights containing this condition, beginning with the latest and proceeding to the earliest, shall be reduced to 60 percent of their decreed quantities.
9. Diversion for irrigation under this water right prior to April 1 and after October 31 shall occur only when the natural flow in the Boise River below the Star Bridge in Township 04 North, Range 01 West, Section 18, NE¼ of the SE¼ of the SE¼, Boise Meridian (approximate river mile 33.9) is sufficient for water to be available for diversion at the point of diversion described above, provided that any such use of this water right prior to April 1 and after October 31 shall be subordinated to water rights for storage in Lucky Peak Reservoir, Lake Lowell, Arrowrock Reservoir, and/or Anderson Ranch Reservoir, as decreed in SRBA Case No. 39576.
10. This right originated as all or part of right no. 124 in the Stewart Decree and the historic Boise River Water Masters records.
11. The right holder shall accomplish the change authorized by this transfer within one year of the date of this approval.
12. Failure of the right holder to comply with the conditions of this transfer is cause for the Director to rescind approval of the transfer.
13. Pursuant to Idaho Code § 42-1412(6), this water right is subject to such general provisions necessary for the definition of the rights or for the efficient administration of water rights as determined by the Snake River Basin Adjudication court in the final unified decree entered 08/26/2014.

WATER RIGHT NO. 63-33736A
As Modified by Transfer No. 84291

In accordance with the approval of Transfer No. 84291, Water Right No. 63-33736A is now described as follows:

Right Holder: RIVERSIDE IRRIGATION DISTRICT LTD
120 N THIRD ST
PO BOX 1080
PARMA, ID 83660

Priority Date: 5/30/1926

Source: MAMMEN GULCH CREEK **Tributary:** BOISE RIVER

<u>BENEFICIAL USE</u>	<u>From</u>	<u>To</u>	<u>Diversion Rate</u>
IRRIGATION	03/01	to 11/15	10.000 cfs 10.000 cfs

LOCATION OF POINT(S) OF DIVERSION

MAMMEN GULCH CREEK SENE Sec 34 Twp 05N Rge 05W CANYON County

CONDITIONS OF APPROVAL

1. This right when combined with all other rights shall provide no more than 0.02 cfs per acre nor more than 4.5 afa per acre at the field headgate for irrigation of the place of use.
2. The right holder shall maintain a measuring device and lockable controlling works of a type approved by the Department in a manner that will provide the watermaster suitable control of the diversion(s).
3. Use of water under this right may be regulated by a watermaster with responsibility for the distribution of water among appropriators within a water district. At the time of this approval, this water right is within State Water District No. 63.
4. The boundary encompassing the place of use for this water right is described with a digital boundary as defined by I.C. Section 42-202B(2) and authorized pursuant to I.C. Section 42-1411(2)(h). The data comprising the digital boundary are incorporated herein by reference and are stored on a CD-ROM disk issued in duplicate originals on file with the SRBA District Court and the Idaho Department of Water Resources as ordered by the SRBA Court on October 27, 2009.
5. Rights 63-226, 63-227, 63-2279, 63-228, 63-229, 63-2374, 63-2389, 63-266, 63-267, 63-268, 63-299, 63-300, 63-33252, 63-33682, 63-33683, 63-33735, 63-33736A, 63-33736B, 63-4007, 63-4008 and 63-4010 when combined shall not exceed the irrigation of 10,158 acres.
6. The waste water diverted under this right is subject to the right of the original appropriator, in good faith and in compliance with state laws governing changes in use and/or expansion of water rights, to cease wasting water, to change the place of use or manner of wasting it, or to recapture it.

Transfer No. 84291

WATER RIGHT NO. 63-33736A
As Modified by Transfer No. 84291

CONDITIONS OF APPROVAL

7. Place of use includes the irrigation of 4252 acres within the State of Oregon.
8. The right holder shall accomplish the change authorized by this transfer within one year of the date of this approval.
9. Failure of the right holder to comply with the conditions of this transfer is cause for the Director to rescind approval of the transfer.
10. Pursuant to Idaho Code § 42-1412(6), this water right is subject to such general provisions necessary for the definition of the rights or for the efficient administration of water rights as determined by the Snake River Basin Adjudication court in the final unified decree entered 08/26/2014.

WATER RIGHT NO. 63-33736B
As Modified by Transfer No. 84291

In accordance with the approval of Transfer No. 84291, Water Right No. 63-33736B is now described as follows:

Right Holder: RIVERSIDE IRRIGATION DISTRICT LTD
120 N THIRD ST
PO BOX 1080
PARMA, ID 83660

Priority Date: 3/1/1946

Source: MAMMEN GULCH CREEK

Tributary: BOISE RIVER

BENEFICIAL USE
IRRIGATION

From 03/01 **To** 11/15

Diversion Rate
20.000 cfs
20.000 cfs

LOCATION OF POINT(S) OF DIVERSION

MAMMEN GULCH CREEK SENE

Sec 34 Twp 05N Rge 05W CANYON County

CONDITIONS OF APPROVAL

1. This right when combined with all other rights shall provide no more than 0.02 cfs per acre nor more than 4.5 afa per acre at the field headgate for irrigation of the place of use.
2. The right holder shall maintain a measuring device and lockable controlling works of a type approved by the Department in a manner that will provide the watermaster suitable control of the diversion(s).
3. Use of water under this right may be regulated by a watermaster with responsibility for the distribution of water among appropriators within a water district. At the time of this approval, this water right is within State Water District No. 63.
4. The waste water diverted under this right is subject to the right of the original appropriator, in good faith and in compliance with state laws governing changes in use and/or expansion of water rights, to cease wasting water, to change the place of use or manner of wasting it, or to recapture it.
5. Place of use includes the irrigation of 4252 acres within the State of Oregon.
6. The boundary encompassing the place of use for this water right is described with a digital boundary as defined by I.C. Section 42-202B(2) and authorized pursuant to I.C. Section 42-1411(2)(h). The data comprising the digital boundary are incorporated herein by reference and are stored on a CD-ROM disk issued in duplicate originals on file with the SRBA District Court and the Idaho Department of Water Resources as ordered by the SRBA Court on October 27, 2009.

WATER RIGHT NO. 63-33736B
As Modified by Transfer No. 84291

CONDITIONS OF APPROVAL

7. Rights 63-226, 63-227, 63-2279, 63-228, 63-229, 63-2374, 63-2389, 63-266, 63-267, 63-268, 63-299, 63-300, 63-33252, 63-33682, 63-33683, 63-33735, 63-33736A, 63-33736B, 63-4007, 63-4008 and 63-4010 when combined shall not exceed the irrigation of 10,158 acres.
8. The right holder shall accomplish the change authorized by this transfer within one year of the date of this approval.
9. Failure of the right holder to comply with the conditions of this transfer is cause for the Director to rescind approval of the transfer.
10. Pursuant to Idaho Code § 42-1412(6), this water right is subject to such general provisions necessary for the definition of the rights or for the efficient administration of water rights as determined by the Snake River Basin Adjudication court in the final unified decree entered 08/26/2014.

WATER RIGHT NO. 63-228
As Modified by Transfer No. 84291

In accordance with the approval of Transfer No. 84291, Water Right No. 63-228 is now described as follows:

Right Holder: RIVERSIDE IRRIGATION DISTRICT LTD
120 N THIRD ST
PO BOX 1080
PARMA, ID 83660

Priority Date: 10/1/1899

Source: BOISE RIVER

Tributary: SNAKE RIVER

BENEFICIAL USE

IRRIGATION

From

03/01

to

To

11/15

Diversion Rate

20.000 cfs

20.000 cfs

LOCATION OF POINT(S) OF DIVERSION

BOISE RIVER

SESW

Sec 10 Twp 04N Rge 03W CANYON County

CONDITIONS OF APPROVAL

1. This right when combined with all other rights shall provide no more than 0.02 cfs per acre nor more than 4.5 afa per acre at the field headgate for irrigation of the place of use.
2. Use of water under this right may be regulated by a watermaster with responsibility for the distribution of water among appropriators within a water district. At the time of this approval, this water right is within State Water District No. 63.
3. The right holder shall maintain a measuring device and lockable controlling works of a type approved by the Department in a manner that will provide the watermaster suitable control of the diversion(s).
4. The boundary encompassing the place of use for this water right is described with a digital boundary as defined by I.C. Section 42-202B(2) and authorized pursuant to I.C. Section 42-1411(2) (h). The data comprising the digital boundary are incorporated herein by reference and are stored on a CD-ROM disk issued in duplicate originals on file with the SRBA District Court and the Idaho Department of Water Resources. A map depicting the place of use is attached hereto to illustrate the place of use described by the digital boundary.
5. Rights 63-226, 63-227, 63-2279, 63-228, 63-229, 63-2374, 63-2389, 63-266, 63-267, 63-268, 63-299, 63-300, 63-33252, 63-33682, 63-33683, 63-33735, 63-33736A, 63-33736B, 63-4007, 63-4008 and 63-4010 when combined shall not exceed the irrigation of 10,158 acres.
6. This right is designated as No. 130 in the Stewart Decree and the Boise Water Distribution Report.
7. Pursuant to a call in times of scarcity, this right is senior to Right No. 63-297 and any future splits of that right.

Transfer No. 84291

WATER RIGHT NO. 63-228

As Modified by Transfer No. 84291

CONDITIONS OF APPROVAL

8. Place of use includes the irrigation of 4252 acres within the State of Oregon.
9. Whenever it becomes necessary for the watermaster to deliver this right the following condition shall apply. This right shall receive 100 percent of its decreed quantity until the natural flow of the waters of the Boise River shall decrease so that all rights containing this condition cannot receive 100 percent of their decreed quantities, at which time this right and the other rights containing this condition shall first be cut to 75 percent of their decreed quantities, as the natural flow of the river decreases, beginning with the latest rights containing this condition and proceeding to the earliest rights containing this condition in the order of their priority dates, and after all of the rights containing this condition shall have been reduced to 75 percent of their decreed quantities, should the natural flow of the waters of the river decrease below the amount necessary to supply 75 percent of those decreed quantities, then this right and the other rights containing this condition, beginning with the latest and proceeding to the earliest, shall be reduced to 60 percent of their decreed quantities.
10. Diversion for irrigation under this water right prior to April 1 and after October 31 shall occur only when the natural flow in the Boise River below the Star Bridge in Township 04 North, Range 01 West, Section 18, NE¼ of the SE¼ of the SE¼, Boise Meridian (approximate river mile 33.9) is sufficient for water to be available for diversion at the point of diversion described above, provided that any such use of this water right prior to April 1 and after October 31 shall be subordinated to water rights for storage in Lucky Peak Reservoir, Lake Lowell, Arrowrock Reservoir, and/or Anderson Ranch Reservoir, as decreed in SRBA Case No. 39576.
11. This right originated as all or part of right no. 130 in the Stewart Decree and the historic Boise River Water Masters records.
12. The right holder shall accomplish the change authorized by this transfer within one year of the date of this approval.
13. Failure of the right holder to comply with the conditions of this transfer is cause for the Director to rescind approval of the transfer.
14. Pursuant to Idaho Code § 42-1412(6), this water right is subject to such general provisions necessary for the definition of the rights or for the efficient administration of water rights as determined by the Snake River Basin Adjudication court in the final unified decree entered 08/26/2014.

WATER RIGHT NO. 63-229

As Modified by Transfer No. 84291

In accordance with the approval of Transfer No. 84291, Water Right No. 63-229 is now described as follows:

Right Holder: RIVERSIDE IRRIGATION DISTRICT LTD
120 N THIRD ST
PO BOX 1080
PARMA, ID 83660

Priority Date: 6/1/1901

Source: BOISE RIVER

Tributary: SNAKE RIVER

BENEFICIAL USE
IRRIGATION

From 03/01 **To** 11/15
to

Diversion Rate
70.000 cfs
70.000 cfs

LOCATION OF POINT(S) OF DIVERSION

BOISE RIVER SESW Sec 10 Twp 04N Rge 03W CANYON County

CONDITIONS OF APPROVAL

1. This right when combined with all other rights shall provide no more than 0.02 cfs per acre nor more than 4.5 afa per acre at the field headgate for irrigation of the place of use.
2. Use of water under this right may be regulated by a watermaster with responsibility for the distribution of water among appropriators within a water district. At the time of this approval, this water right is within State Water District No. 63.
3. The right holder shall maintain a measuring device and lockable controlling works of a type approved by the Department in a manner that will provide the watermaster suitable control of the diversion(s).
4. The boundary encompassing the place of use for this water right is described with a digital boundary as defined by I.C. Section 42-202B(2) and authorized pursuant to I.C. Section 42-1411(2) (h). The data comprising the digital boundary are incorporated herein by reference and are stored on a CD-ROM disk issued in duplicate originals on file with the SRBA District Court and the Idaho Department of Water Resources. A map depicting the place of use is attached hereto to illustrate the place of use described by the digital boundary.
5. Rights 63-226, 63-227, 63-2279, 63-228, 63-229, 63-2374, 63-2389, 63-266, 63-267, 63-268, 63-299, 63-300, 63-33252, 63-33682, 63-33683, 63-33735, 63-33736A, 63-33736B, 63-4007, 63-4008 and 63-4010 when combined shall not exceed the irrigation of 10,158 acres.
6. Pursuant to a call in times of scarcity, this right is senior to Right Nos. 63-297 and 63-372 and any future splits of those rights.
7. Place of use includes the irrigation of 4252 acres within the State of Oregon.

Transfer No. 84291

WATER RIGHT NO. 63-229

As Modified by Transfer No. 84291

CONDITIONS OF APPROVAL

8. Whenever it becomes necessary for the watermaster to deliver this right the following condition shall apply. This right shall receive 100 percent of its decreed quantity until the natural flow of the waters of the Boise River shall decrease so that all rights containing this condition cannot receive 100 percent of their decreed quantities, at which time this right and the other rights containing this condition shall first be cut to 75 percent of their decreed quantities, as the natural flow of the river decreases, beginning with the latest rights containing this condition and proceeding to the earliest rights containing this condition in the order of their priority dates, and after all of the rights containing this condition shall have been reduced to 75 percent of their decreed quantities, should the natural flow of the waters of the river decrease below the amount necessary to supply 75 percent of those decreed quantities, then this right and the other rights containing this condition, beginning with the latest and proceeding to the earliest, shall be reduced to 60 percent of their decreed quantities.
9. Diversion for irrigation under this water right prior to April 1 and after October 31 shall occur only when the natural flow in the Boise River below the Star Bridge in Township 04 North, Range 01 West, Section 18, NE¼ of the SE¼ of the SE¼, Boise Meridian (approximate river mile 33.9) is sufficient for water to be available for diversion at the point of diversion described above, provided that any such use of this water right prior to April 1 and after October 31 shall be subordinated to water rights for storage in Lucky Peak Reservoir, Lake Lowell, Arrowrock Reservoir, and/or Anderson Ranch Reservoir, as decreed in SRBA Case No. 39576.
10. This right originated as all or part of right no. 133 in the Stewart Decree and the historic Boise River Water Masters records.
11. The right holder shall accomplish the change authorized by this transfer within one year of the date of this approval.
12. Failure of the right holder to comply with the conditions of this transfer is cause for the Director to rescind approval of the transfer.
13. Pursuant to Idaho Code § 42-1412(6), this water right is subject to such general provisions necessary for the definition of the rights or for the efficient administration of water rights as determined by the Snake River Basin Adjudication court in the final unified decree entered 08/26/2014.

WATER RIGHT NO. 63-2279
As Modified by Transfer No. 84291

In accordance with the approval of Transfer No. 84291, Water Right No. 63-2279 is now described as follows:

Right Holder: RIVERSIDE IRRIGATION DISTRICT LTD
120 N THIRD ST
PO BOX 1080
PARMA, ID 83660

Priority Date: 11/4/1915

Source: INDIAN CREEK

Tributary: BOISE RIVER

<u>BENEFICIAL USE</u>	<u>From</u>	<u>To</u>	<u>Diversion Rate</u>	<u>Diversion Volume</u>
IRRIGATION	03/15	to 11/15	89.900 cfs 89.900 cfs	20232.0 af 20232.0 af

LOCATION OF POINT(S) OF DIVERSION

INDIAN CREEK NWNE Sec 21 Twp 04N Rge 03W CANYON County

CONDITIONS OF APPROVAL

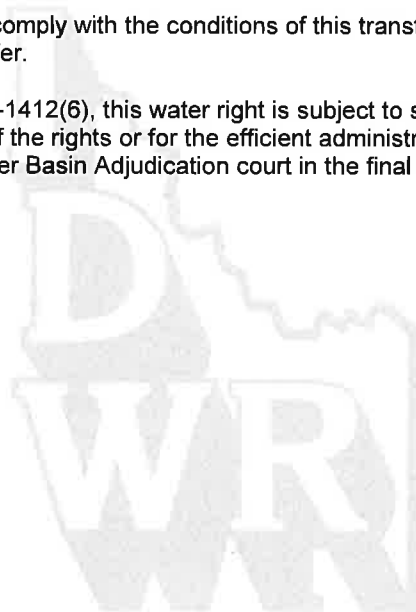
1. This right when combined with all other rights shall provide no more than 0.02 cfs per acre nor more than 4.5 afa per acre at the field headgate for irrigation of the place of use.
2. Use of water under this right may be regulated by a watermaster with responsibility for the distribution of water among appropriators within a water district. At the time of this approval, this water right is within State Water District No. 63.
3. The right holder shall maintain a measuring device and lockable controlling works of a type approved by the Department in a manner that will provide the watermaster suitable control of the diversion(s).
4. The boundary encompassing the place of use for this water right is described with a digital boundary as defined by I.C. Section 42-202B(2) and authorized pursuant to I.C. Section 42-1411(2) (h). The data comprising the digital boundary are incorporated herein by reference and are stored on a CD-ROM disk issued in duplicate originals on file with the SRBA District Court and the Idaho Department of Water Resources. A map depicting the place of use is attached hereto to illustrate the place of use described by the digital boundary.
5. The period of use for the irrigation described in this approval may be extended to a beginning date of 3/1 provided that beneficial use of the water can be shown and other elements of the right are not exceeded. The use of water before 3/15 is subordinate to all water rights having no subordinated early irrigation use and a priority date earlier than 10/27/2009.
6. Rights 63-226, 63-227, 63-2279, 63-228, 63-229, 63-2374, 63-2389, 63-266, 63-267, 63-268, 63-299, 63-300, 63-33252, 63-33682, 63-33683, 63-33735, 63-33736A, 63-33736B, 63-4007, 63-4008 and 63-4010 when combined shall not exceed the irrigation of 10,158 acres.

Transfer No. 84291

WATER RIGHT NO. 63-2279
As Modified by Transfer No. 84291

CONDITIONS OF APPROVAL

7. Place of use includes the irrigation of 4252 acres within the State of Oregon.
8. The right holder shall accomplish the change authorized by this transfer within one year of the date of this approval.
9. Failure of the right holder to comply with the conditions of this transfer is cause for the Director to rescind approval of the transfer.
10. Pursuant to Idaho Code § 42-1412(6), this water right is subject to such general provisions necessary for the definition of the rights or for the efficient administration of water rights as determined by the Snake River Basin Adjudication court in the final unified decree entered 08/26/2014.



WATER RIGHT NO. 63-2389
As Modified by Transfer No. 84291

In accordance with the approval of Transfer No. 84291, Water Right No. 63-2389 is now described as follows:

Right Holder: RIVERSIDE IRRIGATION DISTRICT LTD
120 N THIRD ST
PO BOX 1080
PARMA, ID 83660

Priority Date: 10/18/1924

Source: ARENA LAKE DRAIN

Tributary: SNAKE RIVER

<u>BENEFICIAL USE</u>	<u>From</u>	<u>To</u>	<u>Diversion Rate</u>	<u>Diversion Volume</u>
IRRIGATION	04/01	to 10/31	14.560 cfs 14.560 cfs	3271.0 af 3271.0 af

LOCATION OF POINT(S) OF DIVERSION

ARENA LAKE DRAIN NESE Sec 11 Twp 04N Rge 06W CANYON County

CONDITIONS OF APPROVAL

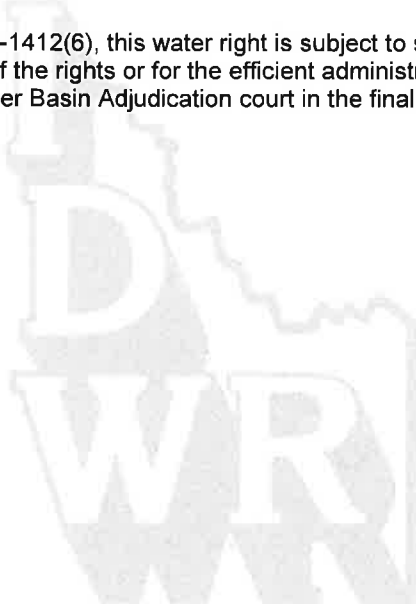
1. This right when combined with all other rights shall provide no more than 0.02 cfs per acre nor more than 4.5 afa per acre at the field headgate for irrigation of the place of use.
2. After specific notification by the Department, the right holder shall install a suitable measuring device or shall enter into an agreement with the Department to use power records to determine the amount of water diverted and shall annually report the information to the Department.
3. The boundary encompassing the place of use for this water right is described with a digital boundary as defined by I.C. Section 42-202B(2) and authorized pursuant to I.C. Section 42-1411(2) (h). The data comprising the digital boundary are incorporated herein by reference and are stored on a CD-ROM disk issued in duplicate originals on file with the SRBA District Court and the Idaho Department of Water Resources. A map depicting the place of use is attached hereto to illustrate the place of use described by the digital boundary.
4. Rights 63-226, 63-227, 63-2279, 63-228, 63-229, 63-2374, 63-2389, 63-266, 63-267, 63-268, 63-299, 63-300, 63-33252, 63-33682, 63-33683, 63-33735, 63-33736A, 63-33736B, 63-4007, 63-4008 and 63-4010 when combined shall not exceed the irrigation of 10,158 acres.
5. The period of use for the irrigation described in this approval may be extended to a beginning date of 3/1 and an ending date of 11/15 provided that beneficial use of the water can be shown and other elements of the right are not exceeded. The use of water before 4/1 and after 10/31 is subordinate to all water rights having no subordinated early or late irrigation use and a priority date earlier than 10/27/2009.
6. Place of use includes the irrigation of 4252 acres within the State of Oregon.

Transfer No. 84291

WATER RIGHT NO. 63-2389
As Modified by Transfer No. 84291

CONDITIONS OF APPROVAL

7. The right holder shall accomplish the change authorized by this transfer within one year of the date of this approval.
8. Failure of the right holder to comply with the conditions of this transfer is cause for the Director to rescind approval of the transfer.
9. Pursuant to Idaho Code § 42-1412(6), this water right is subject to such general provisions necessary for the definition of the rights or for the efficient administration of water rights as determined by the Snake River Basin Adjudication court in the final unified decree entered 08/26/2014.



WATER RIGHT NO. 63-4007

As Modified by Transfer No. 84291

In accordance with the approval of Transfer No. 84291, Water Right No. 63-4007 is now described as follows:

Right Holder: RIVERSIDE IRRIGATION DISTRICT LTD
120 N THIRD ST
PO BOX 1080
PARMA, ID 83660

Priority Date: 4/15/1916

Source: MEADOWS GULCH DRAIN

Tributary: BOISE RIVER

BENEFICIAL USE
IRRIGATION

From 03/01 to **To** 11/15

Diversion Rate
8.600 cfs
8.600 cfs

LOCATION OF POINT(S) OF DIVERSION

MEADOWS GULCH DRAIN NWNW

Sec 34 Twp 05N Rge 05W CANYON County

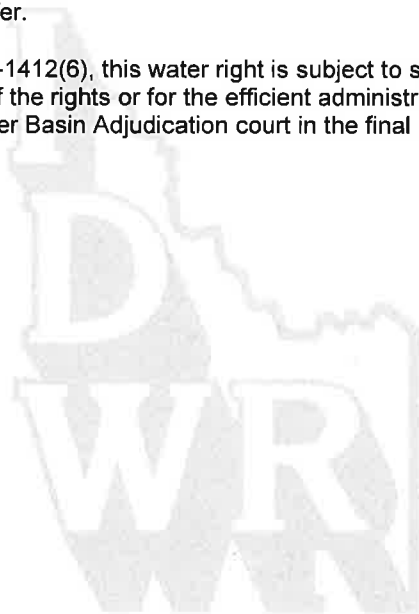
CONDITIONS OF APPROVAL

1. This right when combined with all other rights shall provide no more than 0.02 cfs per acre nor more than 4.5 afa per acre at the field headgate for irrigation of the place of use.
2. Use of water under this right may be regulated by a watermaster with responsibility for the distribution of water among appropriators within a water district. At the time of this approval, this water right is within State Water District No. 63.
3. This right remains subject to the right of the original appropriator, in good faith and in compliance with state laws governing changes in use and/or expansion of water rights, to cease wasting water, to change the place or manner of wasting it, or to recapture it.
4. The boundary encompassing the place of use for this water right is described with a digital boundary as defined by I.C. Section 42-202B(2) and authorized pursuant to I.C. Section 42-1411(2) (h). The data comprising the digital boundary are incorporated herein by reference and are stored on a CD-ROM disk issued in duplicate originals on file with the SRBA District Court and the Idaho Department of Water Resources. A map depicting the place of use is attached hereto to illustrate the place of use described by the digital boundary.
5. Rights 63-226, 63-227, 63-2279, 63-228, 63-229, 63-2374, 63-2389, 63-266, 63-267, 63-268, 63-299, 63-300, 63-33252, 63-33682, 63-33683, 63-33735, 63-33736A, 63-33736B, 63-4007, 63-4008 and 63-4010 when combined shall not exceed the irrigation of 10,158 acres.
6. Place of use includes the irrigation of 4252 acres within the State of Oregon.

WATER RIGHT NO. 63-4007
As Modified by Transfer No. 84291

CONDITIONS OF APPROVAL

7. The right holder shall accomplish the change authorized by this transfer within one year of the date of this approval.
8. Failure of the right holder to comply with the conditions of this transfer is cause for the Director to rescind approval of the transfer.
9. Pursuant to Idaho Code § 42-1412(6), this water right is subject to such general provisions necessary for the definition of the rights or for the efficient administration of water rights as determined by the Snake River Basin Adjudication court in the final unified decree entered 08/26/2014.



WATER RIGHT NO. 63-4008
As Modified by Transfer No. 84291

In accordance with the approval of Transfer No. 84291, Water Right No. 63-4008 is now described as follows:

Right Holder: RIVERSIDE IRRIGATION DISTRICT LTD
120 N THIRD ST
PO BOX 1080
PARMA, ID 83660

Priority Date: 4/15/1916

Source: MAMMEN GULCH CREEK

Tributary: BOISE RIVER

BENEFICIAL USE
IRRIGATION

From 03/01 **To** 11/15

Diversion Rate
20.000 cfs
20.000 cfs

LOCATION OF POINT(S) OF DIVERSION

MAMMEN GULCH CREEK SENE

Sec 34 Twp 05N Rge 05W CANYON County

CONDITIONS OF APPROVAL

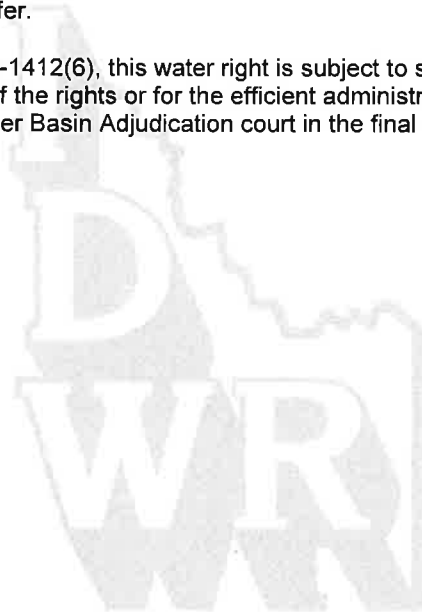
1. This right when combined with all other rights shall provide no more than 0.02 cfs per acre nor more than 4.5 afa per acre at the field headgate for irrigation of the place of use.
2. Use of water under this right may be regulated by a watermaster with responsibility for the distribution of water among appropriators within a water district. At the time of this approval, this water right is within State Water District No. 63.
3. The right holder shall maintain a measuring device and lockable controlling works of a type approved by the Department in a manner that will provide the watermaster suitable control of the diversion(s).
4. The boundary encompassing the place of use for this water right is described with a digital boundary as defined by I.C. Section 42-202B(2) and authorized pursuant to I.C. Section 42-1411(2)(h). The data comprising the digital boundary are incorporated herein by reference and are stored on a CD-ROM disk issued in duplicate originals on file with the SRBA District Court and the Idaho Department of Water Resources. A map depicting the place of use is attached hereto to illustrate the place of use described by the digital boundary.
5. Rights 63-226, 63-227, 63-2279, 63-228, 63-229, 63-2374, 63-2389, 63-266, 63-267, 63-268, 63-299, 63-300, 63-33252, 63-33682, 63-33683, 63-33735, 63-33736A, 63-33736B, 63-4007, 63-4008 and 63-4010 when combined shall not exceed the irrigation of 10,158 acres.
6. Place of use includes the irrigation of 4252 acres within the State of Oregon.

Transfer No. 84291

WATER RIGHT NO. 63-4008
As Modified by Transfer No. 84291

CONDITIONS OF APPROVAL

7. The right holder shall accomplish the change authorized by this transfer within one year of the date of this approval.
8. Failure of the right holder to comply with the conditions of this transfer is cause for the Director to rescind approval of the transfer.
9. Pursuant to Idaho Code § 42-1412(6), this water right is subject to such general provisions necessary for the definition of the rights or for the efficient administration of water rights as determined by the Snake River Basin Adjudication court in the final unified decree entered 08/26/2014.



WATER RIGHT NO. 63-4010
As Modified by Transfer No. 84291

In accordance with the approval of Transfer No. 84291, Water Right No. 63-4010 is now described as follows:

Right Holder: RIVERSIDE IRRIGATION DISTRICT LTD
120 N THIRD ST
PO BOX 1080
PARMA, ID 83660

Priority Date: 4/15/1916

Source: WEST END DRAIN

Tributary: BOISE RIVER

BENEFICIAL USE
IRRIGATION

From 03/01 **To** 11/15

Diversion Rate
70.000 cfs
70.000 cfs

LOCATION OF POINT(S) OF DIVERSION

WEST END DRAIN

SENE

Sec 16 Twp 04N Rge 04W CANYON County

CONDITIONS OF APPROVAL

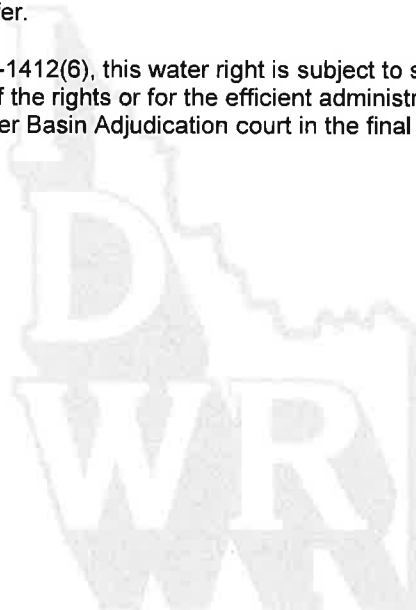
1. This right when combined with all other rights shall provide no more than 0.02 cfs per acre nor more than 4.5 afa per acre at the field headgate for irrigation of the place of use.
2. Use of water under this right may be regulated by a watermaster with responsibility for the distribution of water among appropriators within a water district. At the time of this approval, this water right is within State Water District No. 63.
3. The right holder shall maintain a measuring device and lockable controlling works of a type approved by the Department in a manner that will provide the watermaster suitable control of the diversion(s).
4. The boundary encompassing the place of use for this water right is described with a digital boundary as defined by I.C. Section 42-202B(2) and authorized pursuant to I.C. Section 42-1411(2)(h). The data comprising the digital boundary are incorporated herein by reference and are stored on a CD-ROM disk issued in duplicate originals on file with the SRBA District Court and the Idaho Department of Water Resources. A map depicting the place of use is attached hereto to illustrate the place of use described by the digital boundary.
5. Rights 63-226, 63-227, 63-2279, 63-228, 63-229, 63-2374, 63-2389, 63-266, 63-267, 63-268, 63-299, 63-300, 63-33252, 63-33682, 63-33683, 63-33735, 63-33736A, 63-33736B, 63-4007, 63-4008 and 63-4010 when combined shall not exceed the irrigation of 10,158 acres.
6. Place of use includes the irrigation of 4252 acres within the State of Oregon.

Transfer No. 84291


WATER RIGHT NO. 63-4010
As Modified by Transfer No. 84291

CONDITIONS OF APPROVAL

7. The right holder shall accomplish the change authorized by this transfer within one year of the date of this approval.
8. Failure of the right holder to comply with the conditions of this transfer is cause for the Director to rescind approval of the transfer.
9. Pursuant to Idaho Code § 42-1412(6), this water right is subject to such general provisions necessary for the definition of the rights or for the efficient administration of water rights as determined by the Snake River Basin Adjudication court in the final unified decree entered 08/26/2014.



This map depicts the IRRIGATION place of use boundary for this water right at the time of this approval and is attached to the approval document solely for illustrative purposes.



-  Townships
 PLS Sections
 Quarter Quarters
 Transfer POU
 Area Being Added





State of Idaho

DEPARTMENT OF WATER RESOURCES

Western Region • 2735 W AIRPORT WAY • BOISE, ID 83705-5082

Phone: (208)334-2190 • Fax: (208)334-2348 • Website: www.idwr.idaho.gov

Brad Little
Governor

Gary Spackman
Director

October 27, 2020

RIVERSIDE IRRIGATION DISTRICT LTD
120 N THIRD ST
PO BOX 1080
PARMA ID 83660

RE: Transfer No: 84291

Water Right No(s): 63-226, 63-227, 63-228, 63-229, 63-266, 63-267, 63-268, 63-299,
63-300, 63-2279, 63-2374, 63-2389, 63-4007, 63-4008, 63-4010, 63-33252, 63-33682,
63-33683, 63-33735, 63-33736A, 63-33736B

Transfer Approval Notice

Dear Water Right Holder (and other Interested Persons):

The Department of Water Resources has issued the enclosed approved Transfer of Water Right(s). Please be sure to thoroughly review the conditions of approval and remarks listed on the approval document.

The Transfer of Water Right(s) is a PRELIMINARY ORDER issued by the Department pursuant to section 67-5243, Idaho Code. It can and will become a final order without further action by the Department unless the APPLICANT petitions for reconsideration or files an exception and/or brief within fourteen (14) days of the service date as described in the enclosed information sheet.

ANY PERSON aggrieved by any decision, determination, order or action of the Department and who has not previously been afforded an opportunity for a hearing on the matter may request a hearing pursuant to section 42-1701A(3), Idaho Code. A written petition contesting the action of the Department and requesting a hearing shall be filed within fifteen (15) days after receipt of the denial or conditional approval.

If the transfer approval includes a condition requiring measuring and recording devices, such devices shall comply with specifications established by the Department. Detailed specifications are available on the Department's home page on the Internet, or you can request a copy by contacting any office of the Department. Please be sure to thoroughly review the specifications to avoid unnecessary costs for reinstallation or modification due to non-conforming or improperly installed devices.

Please note that water right owners are required to report any change of water right ownership and/or mailing address to the Department within 120 days of the change. Failure to report these changes could result in a \$100 late filing fee. Contact any office of the

Department or visit the Department's homepage on the Internet to obtain the proper forms and instructions.

If you have any questions concerning the enclosed information, please contact me at (208) 334-2190.

Sincerely,



Lynne Evans

for Patrick Kelly
Water Rights Supervisor

Enclosure(s)

CC:

ALBERT P BARKER
BARKER ROSHOLT & SIMPSON LLP
1010 W JEFFERSON ST STE 102
PO BOX 2139
BOISE ID 83701-2139

EXPLANATORY INFORMATION TO ACCOMPANY A PRELIMINARY ORDER

(To be used in connection with actions when a hearing was **not** held)

(Required by Rule of Procedure 730.02)

The accompanying order or approved document is a "**Preliminary Order**" issued by the department pursuant to section 67-5243, Idaho Code. **It can and will become a final order without further action of the Department of Water Resources ("department") unless a party petitions for reconsideration, files an exception and brief, or requests a hearing as further described below:**

PETITION FOR RECONSIDERATION

Any party may file a petition for reconsideration of a preliminary order with the department within fourteen (14) days of the service date of this order. **Note: the petition must be received by the department within this fourteen (14) day period.** The department will act on a petition for reconsideration within twenty-one (21) days of its receipt, or the petition will be considered denied by operation of law. See Section 67-5243(3) Idaho Code.

EXCEPTIONS AND BRIEFS

Within fourteen (14) days after: (a) the service date of a preliminary order, (b) the service date of a denial of a petition for reconsideration from this preliminary order, or (c) the failure within twenty-one (21) days to grant or deny a petition for reconsideration from this preliminary order, any party may in writing support or take exceptions to any part of a preliminary order and may file briefs in support of the party's position on any issue in the proceeding with the Director. Otherwise, this preliminary order will become a final order of the agency.

REQUEST FOR HEARING

Unless a right to a hearing before the Department or the Water Resource Board is otherwise provided by statute, any person aggrieved by any final decision, determination, order or action of the Director of the Department and who has not previously been afforded an opportunity for a hearing on the matter may request a hearing pursuant to section 42-1701A(3), Idaho Code. A written petition contesting the action of the Director and requesting a hearing shall be filed within fifteen (15) days after receipt of the denial or conditional approval.

ORAL ARGUMENT

If the Director grants a petition to review the preliminary order, the Director shall allow all parties an opportunity to file briefs in support of or taking exceptions to the preliminary order and may schedule oral argument in the matter before issuing a final order. If oral arguments are to be heard, the Director will within a reasonable time period notify each party of the place, date and hour for the argument of the case. Unless the Director orders otherwise, all oral arguments will be heard in Boise, Idaho.

CERTIFICATE OF SERVICE

All exceptions, briefs, requests for oral argument and any other matters filed with the Director in connection with the preliminary order shall be served on all other parties to the proceedings in accordance with IDAPA Rules 37.01.01302 and 37.01.01303 (Rules of Procedure 302 and 303).

FINAL ORDER

The Director will issue a final order within fifty-six (56) days of receipt of the written briefs, oral argument or response to briefs, whichever is later, unless waived by the parties or for good cause shown. The Director may remand the matter for further evidentiary hearings if further factual development of the record is necessary before issuing a final order. The department will serve a copy of the final order on all parties of record.

Section 67-5246(5), Idaho Code, provides as follows:

Unless a different date is stated in a final order, the order is effective fourteen (14) days after its service date if a party has not filed a petition for reconsideration. If a party has filed a petition for reconsideration with the agency head, the final order becomes effective when:

- (a) The petition for reconsideration is disposed of; or
- (b) The petition is deemed denied because the agency head did not dispose of the petition within twenty-one (21) days.

APPEAL OF FINAL ORDER TO DISTRICT COURT

Pursuant to sections 67-5270 and 67-5272, Idaho Code, if this preliminary order becomes final, any party aggrieved by the final order or orders previously issued in this case may appeal the final order and all previously issued orders in this case to district court by filing a petition in the district court of the county in which:

- i. A hearing was held,
- ii. The final agency action was taken,
- iii. The party seeking review of the order resides, or
- iv. The real property or personal property that was the subject of the agency action is located.

The appeal must be filed within twenty-eight (28) days of this preliminary order becoming final. See section 67-5273, Idaho Code. The filing of an appeal to district court does not itself stay the effectiveness or enforcement of the order under appeal.

CERTIFICATE OF SERVICE

I hereby certify that on October 27, 2020 I mailed a true and correct copy, postage prepaid, of the foregoing PRELIMINARY ORDER (Approved Transfer) to the person(s) listed below:

Re: Transfer No.: 84291

Water Right No(s): 63-226, 63-227, 63-228, 63-229, 63-266, 63-267, 63-268, 63-299, 63-300, 63-2279, 63-2374, 63-2389, 63-4007, 63-4008, 63-4010, 63-33252, 63-33682, 63-33683, 63-33735, 63-33736A, 63-33736B

RIVERSIDE IRRIGATION DISTRICT LTD
120 N THIRD ST
PO BOX 1080
PARMA ID 83660

ALBERT P BARKER
BARKER ROSHOLT & SIMPSON LLP
1010 W JEFFERSON ST STE 102
PO BOX 2139
BOISE ID 83701-2139



Lynne Evans
Office Specialist II

MEMORANDUM

TO: Transfer No. 84291
FROM: Tyler Smith
DATE: 8/31/2020
RE: Evaluation of Application

Summary of Information Submitted

Riverside Irrigation District LTD is an irrigation district that operates multiple water rights within Canyon County. The company filed transfer no. 84291 to change the place of use on its irrigation rights to add an additional 90 acres to its service boundary, but does not propose to increase the number of acres of irrigation. The new acres will be irrigated from treasury shares that have been returned to Riverside.

Albert P. Barker of Barker, Roshlot & Simpson LLP is the representative for the transfer. Mr. Barker can be reached at 208-336-0700 or apb@idahowaters.com

Authority to File

The application was filed in the name of Riverside Irrigation District LTD. The application was signed by Neil Allison. According to the Idaho Secretary of State, Allison is the president of Riverside and therefore has the authority to sign on the company's behalf.

Water Right Validity

These rights are presumed to be valid since beneficial use has occurred within the last five years. Beneficial use confirmed by department aerial imagery, landsat images, google earth images, or other evidence. Evidence of beneficial use does not need to be added to the file it is an IDWR product available to other staff.

Injury to Other Water Rights

None anticipated. An opportunity to claim injury will be presented to water users through public advertisement.

Enlargement of Use

The applicant claims the new acres for the proposed place of use will be irrigated from treasury shares that have been returned to Riverside, so total irrigated acres under water right currently held will not change. No other changes are proposed to suggest enlargement of use.

Local Public Interest

No information has been made available to suggest a conflict with the local public interest.

Beneficial Use/Conservation of Water Resources

The application proposes beneficial use consistent with conservation of water resources in Idaho.

The application is consistent with criteria of I. C. § 42-222 and should be processed.

Discussion

Riverside's water rights included in this transfer include 723.26 cfs and 10,158 acres, or 0.07 cfs/acre. The transfer proposes 90 additional acres, which at 0.07 cfs is a transfer rate of 6.40 cfs. The fee of \$980 is sufficient for this transfer amount. Water right 63-21616 overlaps the

proposed place of use, but since the source for that right is Dixie Slough, the overlap is not of concern. There is no change proposed to the POD. The 90 acres being added is on property owned by G.O. Investments Idaho LLC. G.O. was sent a comment letter during advertising, and in a subsequent phone call on October 26, 2020 acknowledged that they were aware of this transfer.

Summary

Assuming other information not yet discovered does not contradict the above analysis, the application can be approved as reflected by the draft approval.

23100 32741
1 IDWR - WESTERN REGION

2735 AIRPORT WAY
BOISE, ID 83705

RECEIVED

OCT 19 2020

WATER RESOURCES
WESTERN REGION

AFFIDAVIT OF PUBLICATION
STATE OF IDAHO

County of Canyon and Ada

SHARON JESSEN

of the State of Idaho, being of first duly sworn, deposes
and says:

1. That I am a citizen of the United States, and at all times hereinafter mentioned was over the age of eighteen years, and not a party to the above entitled action.
2. That I am the Principle Clerk of the Idaho Press-Tribune, a daily newspaper published in the Counties of Canyon and Ada, State of Idaho; that the said newspaper is in general circulation in the said counties of Canyon and Ada, and in the vicinity of Nampa, Caldwell, and Boise, and has been uninterruptedly published in said Counties during a period of seventy -eight consecutive weeks prior to the first publication of this notice, a copy of which is hereto attached.
3. That the notice, of which the annexed is a printed copy, was published in said newspaper 2 times(s) in the regular and entire issue of said paper, and was printed in the newspaper proper, and not in a supplement

That said notice was published the following: 09/17/2020,
09/24/2020




SHARON JESSEN
STATE OF IDAHO
County of Canyon and Ada

On this 13th day of October, in the year of 2020 before me a Notary Public, personally appeared. SHARON JESSEN, known or identified to me to be the person whose name is subscribed to the within instrument, and being by me first duly sworn, declared that the statements therein are true, and acknowledge to me that he/she executed the same.



Notary Public of Idaho
My commission expires

6/28/23



LEGAL NOTICE

The following application(s) have been filed to appropriate the public waters of the State of Idaho:

63-34945

CRAIG MYONKER
MARY L YONKER
PO BOX 369 NAMPA, ID 83653-0369
Point of Diversion SESE S2 T01N R03W CANYON County
Source GROUND WATER
Use: IRRIGATION 03/01 to 11/15 0.1 CFS
Total Diversion: 0.1 CFS
Date Filed: 07-29-2020 Place Of
Use: IRRIGATION T01N R03W S2 SESE
Total Acres: 5
Water bearing zone to be appropriated is from 640 to 720 feet.

✓OK
AK
10/19/2020

63-34950

RUBEN ASUMENDI
23032 HIGHWAY 20/26 PARMA, ID 83660-7218
(2) Point of Diversion SWNE S22 T05N R04W CANYON
County Source GROUND WATER
Use: IRRIGATION 03/01 to 11/15 4.5 CFS
Total Diversion: 4.5 CFS
Date Filed: 08-20-2020
Place Of Use: IRRIGATION T05N R04W S22 NEN
W,NESW,NWNW,NWSW,SWNE,SWNW,SENE,SENW
Total Acres: 230
Water bearing zone to be appropriated is from 38 to 300 feet.

✓OK
AK
10/19/2020

**NOTICE OF PROPOSED CHANGE OF WATER RIGHT
TRANSFER NO. 84291**

RIVERSIDE IRRIGATION DISTRICT LTD, 120 N THIRD
ST PO BOX 1080, PARMA, ID 83660 has filed Application
No. 84291 for changes to the following water rights within
CANYON County(s): Right No(s). 63-226, 63-227, 63-2279,
63-228, 63-229, 63-2374, 63-2389, 63-266, 63-267, 63-268, 63-
299, 63-300, 63-33252, 63-33682, 63-33683, 63-33735, 63-
33736A, 63-33736B, 63-4007, 63-4008, 63-4010; to see a full
description of these rights and the proposed transfer, please
see [https://research.idwr.idaho.gov/apps/waterrights/query-
newtransfers](https://research.idwr.idaho.gov/apps/waterrights/query-newtransfers). The purpose of the transfer is to change a por-
tion of the above rights as follows: Riverside Irrigation District
LTD is an irrigation district that operates multiple water rights
within Canyon County. The company filed transfer no. 84291
to change the place of use on its irrigation rights to include an
additional 90 acres within its service boundary. The new acres
will be irrigated from treasury shares that have been returned
to Riverside.

✓OK
AK
10/19/2020

For additional information concerning the property location,
contact Western Region office at (208)334-2190. Protests may
be submitted based on the criteria of Idaho Code Sec. 42-222.
Any protest against the proposed change must be filed with
the Department of Water Resources, Western Region, 2735 W
AIRPORT WAY, BOISE ID 83705-5082 together with a protest
fee of \$25.00 for each application on or before 10/5/2020. The
protestant must also send a copy of the protest to the applicant.

GARY SPACKMAN, Director

September 17, 24, 2020

32741

TRIBUNE PUBLISHING COMPANY, INC
The Lewiston Tribune
505 C St., P.O.Box 957
Lewiston, Idaho 83501
(208) 743-9411

LEGAL ADVERTISING
INVOICE

Sold To: DEPT OF WATER RESOURCES
2735 AIRPORT WAY
BOISE ID 83705

Date: 09/24/2020 INVOICE NO. 159941
Account No. 964760
Description 159941 NOTICE O
Times 2 Lines 63
Tab. lines
\$ 89.77

RECEIVED

OCT 01 2020

PO#

Thornecroft, Kensi

WATER RESOURCES
WESTERN REGION

NOTICE: This is a invoice of Purchase made by you. Statement will be rendered the first of the month
Please Retain This Invoice as Your Statement Will Refer to Invoice by No. Only.

OK KT
10/7/2020

159941
NOTICE OF PROPOSED
CHANGE OF WATER
RIGHT
TRANSFER NO. 84291
RIVERSIDE IRRIGATION
DISTRICT LTD, 120 N
THIRD ST PO BOX 1080,
PARMA, ID 83660 has filed
Application No. 84291 for
changes to the following wa-
ter rights within CANYON
County(s): Right No(s). 63-
226, 63-227, 63-2279, 63-228,

63-229, 63-2374, 63-2389, 63-
266, 63-267, 63-268, 63-299,
63-300, 63-33252, 63-33682,
63-33683, 63-33735, 63-
33736A, 63-33736B, 63-4007,
63-4008, 63-4010; to see a full
description of these rights
and the proposed transfer,
please see [https://research.
idwr.idaho.gov/apps/water-
rights/querynewtransfers](https://research.idwr.idaho.gov/apps/water-rights/querynewtransfers).
The purpose of the transfer
is to change a portion of the
above rights as follows: Riv-
erside Irrigation District
LTD is an irrigation district
that operates multiple water
rights within Canyon County.
The company filed trans-
fer no. 84291 to change the
place of use on its irrigation
rights to include an addition-
al 90 acres within its service
boundary. The new acres will
be irrigated from treasury
shares that have been re-
turned to Riverside.

For additional information
concerning the property lo-
cation, contact Western Re-
gion office at (208)334-2190.
Protests may be submitted
based on the criteria of Idaho
Code Sec. 42-222. Any protest
against the proposed change
must be filed with the De-
partment of Water Resourc-
es, Western Region, 2735 W
AIRPORT WAY, BOISE ID
83705-5082 together with
a protest fee of \$25.00 for
each application on or before
10/5/2020. The protestant
must also send a copy of the
protest to the applicant.
GARY SPACKMAN,
Director
Published on 9/17/2020
and 9/24/2020



AFFIDAVIT OF PUBLICATION

Hollie K Posey, being duly sworn, deposes and
says, I am the Legal Clerk of the Tribune
Publishing Company, a corporation organized and existing
under and by virtue of the laws of the State of Idaho
and under and by virtue of the laws of the State of Washington,
publishers of the Lewiston Tribune, a news-
paper of general circulation published at Lewiston, Nez Perce
County, Idaho; That the said Lewiston Tribune is
an established newspaper and has been published regularly
and issued regularly at least once a day for more than 105
consecutive years next immediately preceding the first
publication of this notice, and has been so published
uninterrupted for said period; that the 159941 NOTICE O
attached hereto and which is made a part of this affidavit
was published in the said Lewiston Tribune,
2 time(s). Publication being on
09/17, or once a WEEK
for 2 consecutive WEEK,
the first publication thereof being on the 09/17/2020,
and the last publication thereof being on the 09/24/2020,
and said 159941 NOTICE O was so published in the
regular and entire issue of said newspaper and was not in a
supplement thereof and was so published in every issue and
number of the said paper, during the period and times of
publication as set forth above.

Hollie K Posey

State of Idaho

S.S.

County of Nez Perce

On this 28 day of Sept in the year
of 2020, before me, a Notary Public, personally
appeared Hollie K Posey, known or identified
to me to be the person whose name subscribed to the
within instrument, and being by me first duly sworn,
declared that the statements therein are true, and
acknowledged to me that he executed the same.

Notary Public in and for the State of Idaho,
residing at Lewiston, therein
Commission Expires 12/23/22



PROOF OF PUBLICATION Post Register

RECEIVED

SEP 25 2020

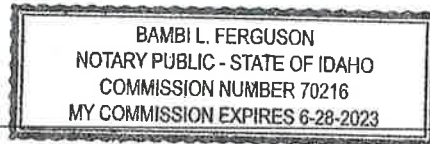
WATER RESOURCE
WESTERN REGION

State of Idaho
County of Bonneville

I, ~~Dawn Giannini~~, or Collins Crapo first being duly sworn, depose and say: That I am the ~~Classified Manager~~, or Processing Clerk employed by Adams Publishing Group of the Rockies LLC, publishers of The Post Register, a newspaper of general circulation, published 4 days, Tuesday, Wednesday, Friday and Sunday, at Idaho Falls, Idaho.

That the notice, of which a copy is hereto attached and made a part of this affidavit, was published in said Post Register for 2, first publication having been made on 09/16/2020 last publication having been made on 09/23/2020, and that the said notice was published in the regular and entire issue of said paper on the respective dates of publication, and that such notice was published in the newspaper and not in a supplement.

Subscribed and sworn to before me, on this 23rd day of September, 2020



Notary Public
My commission expires:

attached jurat


STATE OF IDAHO

ss.

COUNTY OF BONNEVILLE

On this 23rd day of September, 2020 before me, the undersigned, a Notary public for said state, personally appeared ~~Dawn Giannini~~ or Collins Crapo, known or identified to me to be the person(s) whose name(s) is/are subscribed to the within instrument, and being by me first duly sworn, declared that the statements therein are true, and acknowledged to me that he/she/they executed the same,

IN WITNESS WHEREOF, I have hereunto set my hand and affixed my official seal the day and year in this certificate first above written.



Notary Public for APG of the Rockies
Residing: Idaho Falls, Idaho
Commission expires:

OK
KT
10/7/2020

**NOTICE OF PROPOSED
CHANGE OF WATER RIGHT
TRANSFER NO. 84291
RIVERSIDE IRRIGATION
DISTRICT LTD, 120 N THIRD
ST PO BOX 1080, PARMA,
ID 83660 has filed Application
No. 84291 for changes
to the following water rights
within CANYON County(s):
Right No(s). 63-226, 63-227,
63-2279, 63-228, 63-229,
63-2374, 63-2389, 63-266,
63-267, 63-268, 63-299, 63-
300, 63-33252, 63-33682, 63-
33683, 63-33735, 63-33736A,
63-33736B, 63-4007, 63-4008,
63-4010; to see a full description
of these rights and the
proposed transfer, please see
<https://research.idwr.idaho.gov/apps/waterrights/query-newtransfers>. The purpose
of the transfer is to change a
portion of the above rights as
follows: Riverside Irrigation
District LTD is an irrigation district
that operates multiple water
rights within Canyon County.
The company filed transfer
no. 84291 to change the place
of use on its irrigation rights to
include an additional 90 acres
within its service boundary.
The new acres will be irrigated
from treasury shares that have
been returned to Riverside.**

For additional information
concerning the property location,
contact Western Region
office at (208)334-2190.
Protests may be submitted
based on the criteria of Idaho
Code Sec. 42-222. Any protest
against the proposed change
must be filed with the Department
of Water Resources,
Western Region, 2735 W AIR-
PORT WAY, BOISE ID 83705-
5082 together with a protest
fee of \$25.00 for each application
on or before 10/5/2020.
The protestant must also send
a copy of the protest to the applicant.

GARY SPACKMAN, Director
Published on 9/16/2020 and
9/23/2020.
(10840-AD#32877)

Twin Falls Times-News
132 Fairfield St W, Twin Falls, Idaho 83301

JENNY GREEN, being duly sworn, deposes and says: That she is the Principal Clerk of the Times-News, a daily newspaper printed and published at Twin Falls, Twin Falls County, State of Idaho, and having a general circulation therein, and which said newspaper has been continuously and uninterruptedly published in said County during a period of twelve consecutive months prior to the first publication of the notice, a copy of which is attached hereto: that said notice was published in the Times-News, in conformity with Section 60-108, Idaho Code, as amended, for:

2 Insertions

IDAHO DEPT OF WATER RESOURCES
ATTN Kensie Thorneycroft
2735 AIRPORT WAY
BOISE ID 83705

NOTICE OF PROPOSED CHANGE OF WATER RIGHT
TRANSFER NO. 84291

RIVERSIDE IRRIGATION DISTRICT LTD, 120 N THIRD ST PO BOX 1080, PARMA, ID 83660 has filed Application No. 84291 for changes to the following water rights within CANYON County(s): Right No(s). 63-226, 63-227, 63-2279, 63-228, 63-229, 63-2374, 63-2389, 63-266, 63-267, 63-268, 63-299, 63-300, 63-33252, 63-33682, 63-33683, 63-33735, 63-33736A, 63-33736B, 63-4007, 63-4008, 63-4010; to see a full description of these rights and the proposed transfer, please see <https://research.idwr.idaho.gov/apps/waterrights/querynew-transfers>. The purpose of the transfer is to change a portion of the above rights as follows: Riverside Irrigation District LTD is an irrigation district that operates multiple water rights within Canyon County. The company filed transfer no. 84291 to change the place of use on its irrigation rights to include an additional 90 acres within its service boundary. The new acres will be irrigated from treasury shares that have been returned to Riverside.

For additional information concerning the property location, contact Western Region office at (208)334-2190. Protests may be submitted based on the criteria of Idaho Code Sec. 42-222. Any protest against the proposed change must be filed with the Department of Water Resources, Western Region, 2735 W AIRPORT WAY, BOISE ID 83705-5082 together with a protest fee of \$25.00 for each application on or before 10/5/2020. The protestant must also send a copy of the protest to the applicant.
GARY SPACKMAN, Director

Published on: 9/17/2020 and 9/24/2020

ORDER NUMBER 106068

Jenny Green
(Legals Clerk)

STATE OF IDAHO)
)SS
COUNTY OF TWIN FALLS)

On this 24 day of September in the year of 2020 before me, a Notary Public, personally appeared before me Jenny Green known or identified to me to be the person whose name subscribed to the within instrument, and being by first duly sworn, declared that the statements therein are true, and acknowledged to me that she executed the same.

Amy Wiesmore
Notary Public FOR Idaho
Residing at: Twin Falls, Idaho
My Commission expires: 9-4-2026



RECEIVED

OCT 01 2020

**WATER RESOURCES
WESTERN REGION**

Section: Legals

Category: 50 Legal

PUBLISHED ON: 09/17/2020, 09/24/2020

TOTAL AD COST: 93.39

FILED ON: 9/24/2020

Idaho Statesman

Keeping you connected | IdahoStatesman.com

AFFIDAVIT OF PUBLICATION

Account #	Ad Number	Identification	PO	Amount	Cols	Depth
263978	0004753796	The following application(s) have been filed to app	WATER PERMIT	\$335.90	2	10.44 In

Attention: Kensie Thorneycroft

IDAHO DEPT OF WATER RESOURCES / WEST
2735 AIRPORT WAY
BOISE, ID 837055082

RECEIVED

OCT 01 2020

WATER RESOURCES
WESTERN REGION

The following application(s) have been filed to appropriate the public waters of the State of Idaho:

63-34951 *OK KT 10/1/2020*

TODD W CORMAN

2565 S MILL POINT LN

BOISE, ID 83712-8512

Point of Diversion L4(NESW) S19 T03N R03E ADA County Source

GROUND WATER

Use: IRRIGATION 03/01 to 11/15 0.11 CFS

Total Diversion: 0.11 CFS

Date Filed: 08-17-2020

Place Of Use: IRRIGATION

T03N R03E S19 L4(NESW), L3(NWSW)

Total Acres: 3.5

Water bearing zone to be appropriated is from 200 to 300 feet.

PROPOSED AMENDMENT OF WATER PERMIT

63-33207

CS PROPERTY DEVELOPMENT LLC, PO BOX 27, BOISE, ID 83707-0027 filed an application to amend permit no. 63-33207 on 05-22-2020. Application proposes to add to area within sections 3, 10, 11, 14, and 15 of T01N R01E to industrial place of use and add 4 points of diversion - one in T01N R01E Sec 3 SWSW, one in T01N R01E Sec 10 NWNE, one in T01N R01E Sec 10 SWNE, and one in T01N R01 Sec 10 SESE to the current system. Application will not change water use purpose or quantity.

63-34038

CS PROPERTY DEVELOPMENT LLC, PO BOX 27, BOISE, ID 83707-0027 filed an application to amend permit no. 63-34038 on 05-22-2020. Application proposes to add to area within sections 3, 10, 11, 14, and 15 of T01N R01E to industrial place of use and add 4 points of diversion - one in T01N R01E Sec 3 SWSW, one in T01N R01E Sec 10 NWNE, one in T01N R01E Sec 10 SWNE, and one in T01N R01 Sec 10 SESE to the current system. Application will not change water use purpose or quantity. Application proposes no changes to the permitted irrigation uses.

63-34385

CS PROPERTY DEVELOPMENT LLC, PO BOX 27, BOISE, ID 83707-0027 filed an application to amend permit no. 63-34385 on 08-19-2020. Application proposes to change the place of use to 264 acres within T01N R01E Sec 14 & 15 and proposes to add a point of diversion in the SESE quarter-quarter of T01N R01E Sec 10.

NOTICE OF PROPOSED CHANGE OF WATER RIGHT

TRANSFER NO. 84109

CS PROPERTY DEVELOPMENT LLC, PO BOX 27, BOISE, ID 83707-0027 has filed Application No. 84109 for changes to the following water rights within ADA County(s): Right No(s). 63-34303, 63-34304, 63-34305, 63-34306, 63-34307, 63-34308, 63-34309, 63-34310, 63-34311, 63-34312, 63-34339; to see a full description of these rights and the proposed transfer, please see <https://research.idwr.idaho.gov/apps/waterrights/querynewtransfers>. The purpose of the transfer is to change a portion of the above rights as follows: Transfer proposes changing the place of use and establishing a permissible place of use for 11 irrigation water rights (63-34303 thru 63-34312, and 63-34339). Water will be used within a 265-acre boundary in Ada County, on the east side of S Cloverdale Rd., off the intersection of S Cloverdale and Barker Rd., and within a separate 287-acre boundary 0.5 miles south of the 265-acre boundary. Transfer also proposes adding point(s) of diversion to 9 of those water rights, (63-34-34304 thru 63-34311, and 63-34312). Water will be taken from 4 ground water points of diversion near and within the proposed place of use boundaries. (Transfer will not change the points of diversion of surface water rights 63-34303 and 63-34312).

NOTICE OF PROPOSED CHANGE OF WATER RIGHT

TRANSFER NO. 84291

VICTORIA RODELA, being duly sworn, deposes and says: That she is the Principal Clerk of The Idaho Statesman, a daily newspaper printed and published at Boise, Ada County, State of Idaho, and having a general circulation therein, and which said newspaper has been continuously and uninterruptedly published in said County during a period of twelve consecutive months prior to the first publication of the notice, a copy of which is attached hereto: that said notice was published in The Idaho Statesman, in conformity with Section 60-108, Idaho Code, as amended, for:

2 Insertions

Beginning issue of: 09/17/2020

Ending issue of: 09/24/2020

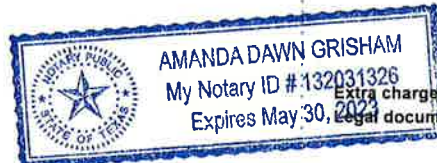
V Rodela

(Legals Clerk)

On this 24th day of September in the year of 2020 before me, a Notary Public, personally appeared before me Victoria Rodela known or identified to me to be the person whose name subscribed to the within instrument, and being by first duly sworn, declared that the statements therein are true, and acknowledged to me that she executed the same.

[Signature]

Notary Public in and for the state of Texas, residing in Dallas County



AMANDA DAWN GRISHAM

My Notary ID #132031326

Expires May 30, 2022

Extra charge for lost or duplicate affidavits. Legal document please do not destroy!

RIVERSIDE IRRIGATION DISTRICT LTD, 120 N THIRU ST PO BOX 1080, PARMA, ID 83660 has filed Application No. 84291 for changes to the following rights within CANYON County(s): Right No(s). 63-226, 63-227, 63-2279, 63-228, 63-229, 63-2374, 63-2389, 63-266, 63-267, 63-268, 63-299, 63-300, 63-33252, 63-33682, 63-33683, 63-33735, 63-33736A, 63-33736B, 63-4007, 63-4008, 63-4010; to see a full description of these rights and the proposed transfer, please see <https://research.idwr.idaho.gov/apps/waterrights/querynewtransfers>. The purpose of the transfer is to change a portion of the above rights as follows: Riverside Irrigation District LTD is an irrigation district that operates multiple water rights within Canyon County. The company filed transfer no. 84291 to change the place of use on its irrigation rights to include an additional 90 acres within its service boundary. The new acres will be irrigated from treasury shares that have been returned to Riverside. Permits will be subject to all prior water rights. For additional information concerning the property location, contact the Western office at (208)334-2190; or for a full description of the right(s), please see <https://idwr.idaho.gov/apps/ExtSearch/WRAApplicationResults/>. Protests may be submitted based on the criteria of Idaho Code § 42-203A. Any protest against the approval of this application must be filed with the Director, Dept. of Water Resources, Western Region, 2735 W AIRPORT WAY, BOISE ID 83705-5082 together with a protest fee of \$25.00 for each application on or before 10/5/2020. The protestant must also send a copy of the protest to the applicant.

GARY SPACKMAN, DirectorPublished on 9/17/2020 and 9/24/2020

0004753796-01