

RECEIVED

STATE OF IDAHO
DEPARTMENT OF WATER RESOURCESTransfer No. 84461

OCT 13 2020

MINIMUM REQUIREMENTS CHECKLIST
TO BE SUBMITTED WITH APPLICATION FOR TRANSFERDepartment of Water Resources
Eastern Region

An application for transfer must be prepared in accordance with the minimum requirements listed below to be acceptable for processing by the Department. Incomplete applications will be returned. The instructions, fee schedule, Part 2A reports and additional Part 2B forms are available from any Department office or on the Department's website at idwr.idaho.gov.

Name of Applicant(s) Perry Ward and Holly Ward**Check whether each item below is attached (Yes) or not applicable (N/A) for the proposed transfer.****Yes N/A** * Means the item is always required and must be included with the application.

- ☒ * Completed Application for Transfer of Water Right form, Part 1.
- ☒ * Signature of applicant(s) or applicant's authorized representative on Application for Transfer Part 1. Include evidence of authority labeled Attachment #3 (see below) if signed by representative.
- ☐ * Application for Transfer Part 2A. Attach a Part 2A report describing each water right in the transfer as currently recorded.
- ☒ ☐ Complete and attach an Application for Transfer Part 2B for each water right for which only a portion is proposed to be changed through this transfer application.
- ☒ * Application for Transfer Part 3A is always required (see Attachment #7a below); Parts 3B and 3C must be completed for transfer applications proposing to change the nature of use of the water right(s) or proposing changes to supplemental right(s).
- ☒ * Correct fee submitted with transfer application form. (Fee schedule is on website and instructions for application for transfer.)

Attachments to Application - Label each attachment with the corresponding number shown below as Attachment #1-10.

- ☐ ☒ #1 If the applicant is a business, partnership, organization, or association, and not currently registered in the State of Idaho as a business entity, attach documentation identifying officers authorized to sign or act on behalf of right holder. (See Part 1.)
- ☐ ☒ #2a Water Right ownership documentation if Dept. records do not show the applicant as the current water right owner. **
- ☐ ☒ #2b If the ownership of the water right will change as a result of the proposed transfer to a new place of use, attach documentation showing land and water right ownership at the new place of use. Include documentation for all affected land and owner(s). **
** Additional fee(s) required for water right ownership changes; see fee schedule.
- ☐ ☒ #3 Documentation of authority to make the change if the applicant is not the water right owner.
- ☒ ☐ #4 Power of Attorney or documentation providing authority to sign or act on the applicant's behalf. (See Part 1.)
- ☐ ☒ #5 If the transfer application proposes to change the point of diversion for a water right affecting the Eastern Snake Plain Aquifer (ESPA), attach the results of an ESPA analysis and a detailed mitigation plan to offset any depletions to hydraulically connected reaches of the Snake River. ESPA transfer spreadsheet and model grid labeled cells are available on the Department's website at idwr.idaho.gov/water-rights/transfers/resources.html.
- ☒ ☐ #6 Notarized statement of agreement or a statement on official letterhead signed by an authorized representative from each lien holder or other entity with financial interest in the water right(s) or land affected by the proposed transfer. (See Part 1.5.c.)
- ☒ * #7a Attach a map identifying the proposed point(s) of diversion, place(s) of use, and water diversion and distribution system details as described on the application. Include legal description labels. If only a portion of the right is proposed to be changed, identify the current location of the part of the existing right(s) proposed to be changed. (See Part 3A.)
- ☒ ☐ #7b If the transfer application proposes to change the place or purpose of use of an irrigation right attach a Geographic Information System (GIS) shape file, or an aerial photo or other image clearly delineating the location and extent of existing acres and changes to the place of use. If some or all of any right is leased to the Water Supply Bank, you must also show the the specific location and/or acres to be idled at the new, proposed place of use to satisfy lease requirements.
- ☐ ☒ #8a If the transfer application proposes to change the nature of use or period of use for one or more rights, provide documentation describing the extent of historic beneficial use for the water rights proposed to be transferred and document how enlargement will be avoided. (See Part 3B.) Additional fee required for proposed changes to nature of use; see fee schedule.
- ☐ ☒ #8b If the transfer application proposes to change the place of use of a supplemental irrigation right, provide documentation regarding the historic use of the supplemental right(s) and availability or reliability of the primary right(s) being supplemented, both before and after the proposed change. (See Part 3C.)
- ☐ ☒ #9 Water Supply Bank information for all rights proposed for transfer and currently leased to the Bank. (Attachment WSB)
- ☐ ☐ #10 Other. Please describe: _____

STATE OF IDAHO
DEPARTMENT OF WATER RESOURCES

APPLICATION FOR TRANSFER OF WATER RIGHT PART 1

Name of Applicant(s) Perry Ward and Holly Ward Phone 208-604-1255
Mailing address 998 N. 1500 W. Blackfoot, Idaho 83221-5123 Email _____

- ☐ If applicant is not an individual and not registered to do business in the State of Idaho, attach documentation identifying officers authorized to sign or act on behalf of the applicant. Label it **Attachment #1**.
- ☐ Attach water right ownership documentation if Department records do not show the transfer applicant as the current water right owner. Label it **Attachment #2a**.
- ☐ If the ownership of the water right will change as a result of the proposed transfer to a new place of use, attach documentation showing land and water right ownership at the new place of use. Include documentation for all affected land and owner(s). Label it **Attachment #2b**.
- ☐ Attach documentation of authority to make the proposed change if the applicant is not the water right owner. Label it **Attachment #3**.

Provide contact information below if a consultant, attorney, or any other person is representing the applicant in this transfer process.

☐ No Representative

Name of Representative Robert L. Harris Phone 208-253-0620
Mailing address HKHC, P.O. Box 50130, Idaho Falls, Idaho 83405 Email rharris@holdenlegal.com

- ☒ Send all correspondence for this application to the representative and not to the applicant.
OR
- ☐ Send original correspondence to the applicant and copies to the representative.
- ☐ The representative may submit information for the applicant but is not authorized to sign for the applicant.
OR
- ☐ The representative is authorized to sign for the applicant. Attach a Power of Attorney or other documentation providing authority to sign for the applicant and label it **Attachment #4**.

I hereby assert that no one will be injured by the proposed changes and that the proposed changes do not constitute an enlargement in use of the original right(s). The information contained in this application is true to the best of my knowledge. I understand that any willful misrepresentations made in this application may result in rejection of the application or cancellation of an approval.

Robert L. Harris Robert L. Harris, Attorney October 13, 2020
Signature of Applicant or Authorized Representative Print Name and Title if applicable Date

Signature of Applicant or Authorized Representative Print Name and Title if applicable Date

A. PURPOSE OF TRANSFER

1. ☐ Change point of diversion ☐ Add diversion point(s) ☒ Change place of use
☐ Change nature of use ☐ Change period of use ☐ Other _____
2. Is this a transfer for changes pursuant to Idaho Code § 42-221.0.8?
If yes, ☐ attach an explanation and any supporting documentation labeled as **Part 1A.2**.
3. Describe your proposal in narrative form, including a detailed description of non-irrigation uses to justify amounts transferred (i.e. number of stock, etc.), and provide additional explanation of any other items on the application. Attach additional pages if necessary and label it **Part 1A.3**.

This transfer proposes to clean up the shapefile for the place of use of WR 35-8977 and WR 35-2253A to cover actual irrigated acres (a total of 317.4 acres).

STATE OF IDAHO
DEPARTMENT OF WATER RESOURCES

APPLICATION FOR TRANSFER OF WATER RIGHT

PART 1 Continued

B. DESCRIPTION OF RIGHTS AFTER THE REQUESTED CHANGES. IF THE RIGHTS ARE BEING SPLIT, DESCRIBE PORTIONS TO BE CHANGED AS THEY WOULD APPEAR AFTER THE REQUESTED CHANGES.

1.	Right Number	Amount (cfs/ac-ft)	Nature of Use	Period of Use	Source & Tributary
All or Part <input checked="" type="checkbox"/> <input type="checkbox"/>	35-8977	1.73/124.3	Irrigation	4/1 to 10/31	Ground water
<input checked="" type="checkbox"/> <input type="checkbox"/>	35-2253A	3.33/1145.3	Irrigation	4/1 to 10/31	Ground water
<input type="checkbox"/> <input type="checkbox"/>				to	
<input type="checkbox"/> <input type="checkbox"/>				to	
<input type="checkbox"/> <input type="checkbox"/>				to	
<input type="checkbox"/> <input type="checkbox"/>				to	
<input type="checkbox"/> <input type="checkbox"/>				to	
<input type="checkbox"/> <input type="checkbox"/>				to	
<input type="checkbox"/> <input type="checkbox"/>				to	

Total authorized under rights 5.06 cfs and/or 1269.6 acre-feet.

2. Total amount of water proposed to be transferred or changed 5.06 cubic feet per second and/or 1269.6 acre-feet per year.

3. Point(s) of Diversion:

- ☐ No changes to point(s) of diversion are proposed - the following chart is therefore not completed. (Proceed to #4.)
- ☐ Attach Eastern Snake Plain Aquifer analysis if this transfer proposes to change a point of diversion affecting the ESPA. Label it **Attachment #5**.

New ?	Lot	¼	¼	¼	Sec	Twp	Rge	County	Source	Local name or tag #
No		SW	NW	SE	31	01S	33E	BINGHAM	GROUND WATER	

4. Place of use: (If irrigation, identify with number of acres irrigated per ¼ ¼ tract.)

- ☐ No changes to place of use are proposed - the following chart is therefore not completed. (Proceed to #5.)

Twp	Rge	Sec	NE ¼				NW ¼				SW ¼				SE ¼				Acre Totals
			NE	NW	SW	SE	NE	NW	SW	SE	NE	NW	SW	SE	NE	NW	SW	SE	
01S	33E	31									33	18.4	18.2	33.1	38	30	28.3	39.6	238.6
01S	33E	32										17.5	36.1	25.2					78.8
Total Acres (for irrigation use)																			317.4

STATE OF IDAHO
DEPARTMENT OF WATER RESOURCES

**APPLICATION FOR TRANSFER OF WATER RIGHT
PART 1 Continued**

5. General Information:

- a. Describe the complete diversion system, including how you will accommodate a measuring device and lockable controlling works should they be required now or in the future:

Well and pump into pivots.

- b. Who owns the property at the point(s) of diversion? Applicant

If other than the applicant, describe the arrangement enabling the applicant to access the property for the diversion system:

- c. Are the lands from which you propose to transfer the water right subject to any liens, deeds of trust, mortgages, or contracts?

If yes, ☒ attach a notarized statement from the holder of the lien, deed of trust, mortgage or contract agreeing to the proposed changes on official letterhead signed by an authorized representative. Label it **Attachment #6**. List the name of the entity and type of lien: The Bank of Commerce, Mortgage. Applicant is in the process of obtaining consent.

It is the applicant's responsibility to provide notice to lien holder, trustee, mortgagor, or contract holder of the proposed changes that may impact or change the value of the water rights or affected real property. Any misrepresentation of legal encumbrance on this application may result in rejection of the application or cancellation of an approval.

- d. Are any of the water rights proposed for transfer currently leased to the Water Supply Bank?

If yes, ☐ complete Attachment WSB.

- e. Describe the effect on the land now irrigated if the place or purpose of use is changed pursuant to this transfer:

Corner catchers on pivots have already been removed. The POU, as proposed in this transfer, matches with actual irrigation on the property.

- f. Describe the use of any other water right(s) for the same purpose or land, or the same diversion system as right(s) proposed to be transferred at both the existing and proposed point(s) of diversion and place(s) use:

None.

- g. To your knowledge, has/is any portion of the water right(s) proposed to be changed:

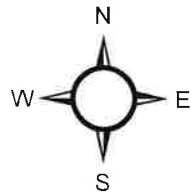
Yes No

- ☐ ☒ undergone a period of five or more consecutive years of non-use,
☐ ☒ currently leased to the Water Supply Bank,
☐ ☒ currently used in a mitigation plan limiting the use of water under the right, or
☐ ☒ currently enrolled in a Federal set-aside program limiting the use of water under the rights?

If yes, describe:

84461

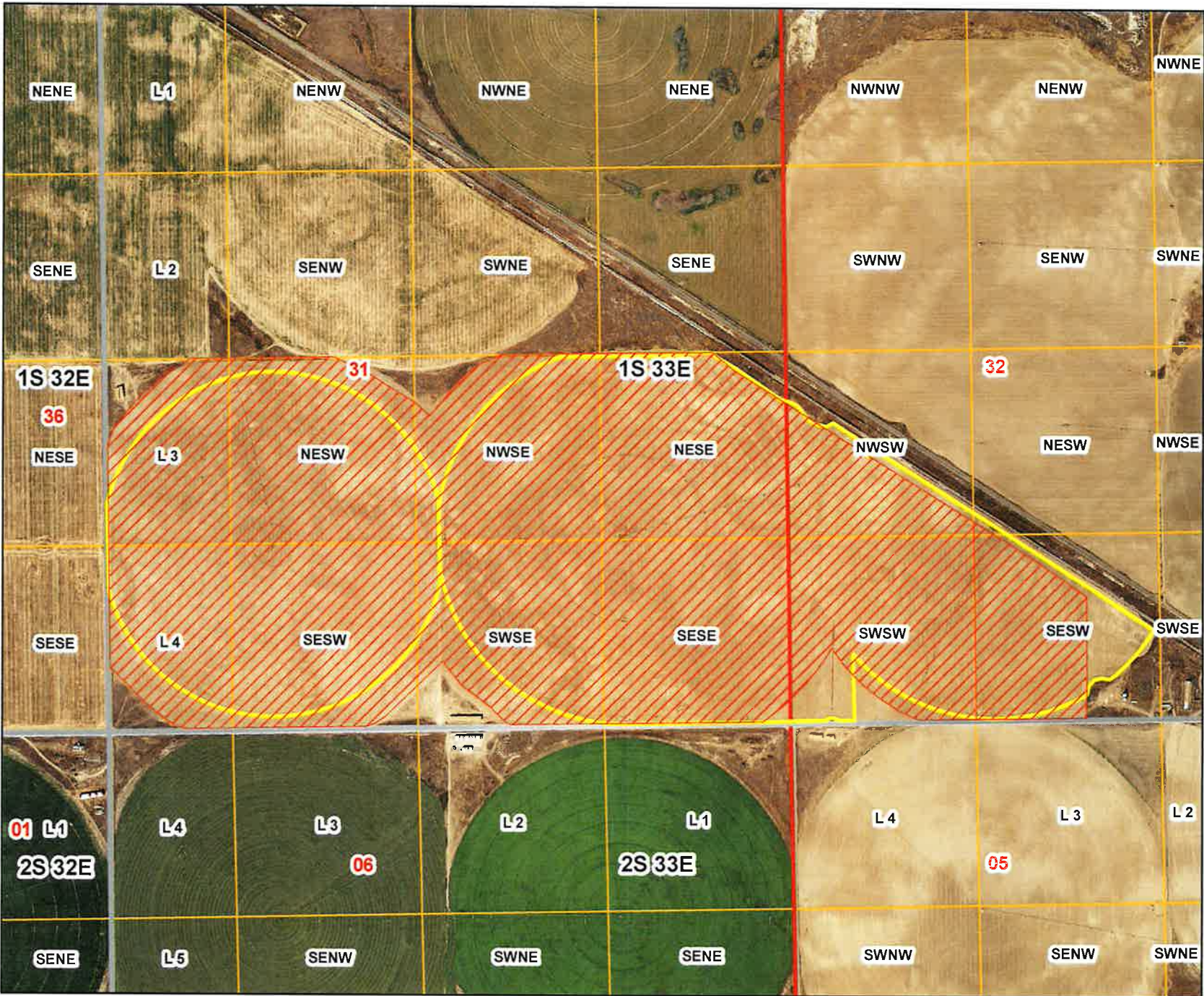
PERRY & HOLLY WARD



Legend

- 35-2253A&35-8977
- Revised 2253A&8477
- 38.9 acre POU
- TR Lines_2014
- Section Lines_2014
- Quarter Quarters_2014

84461

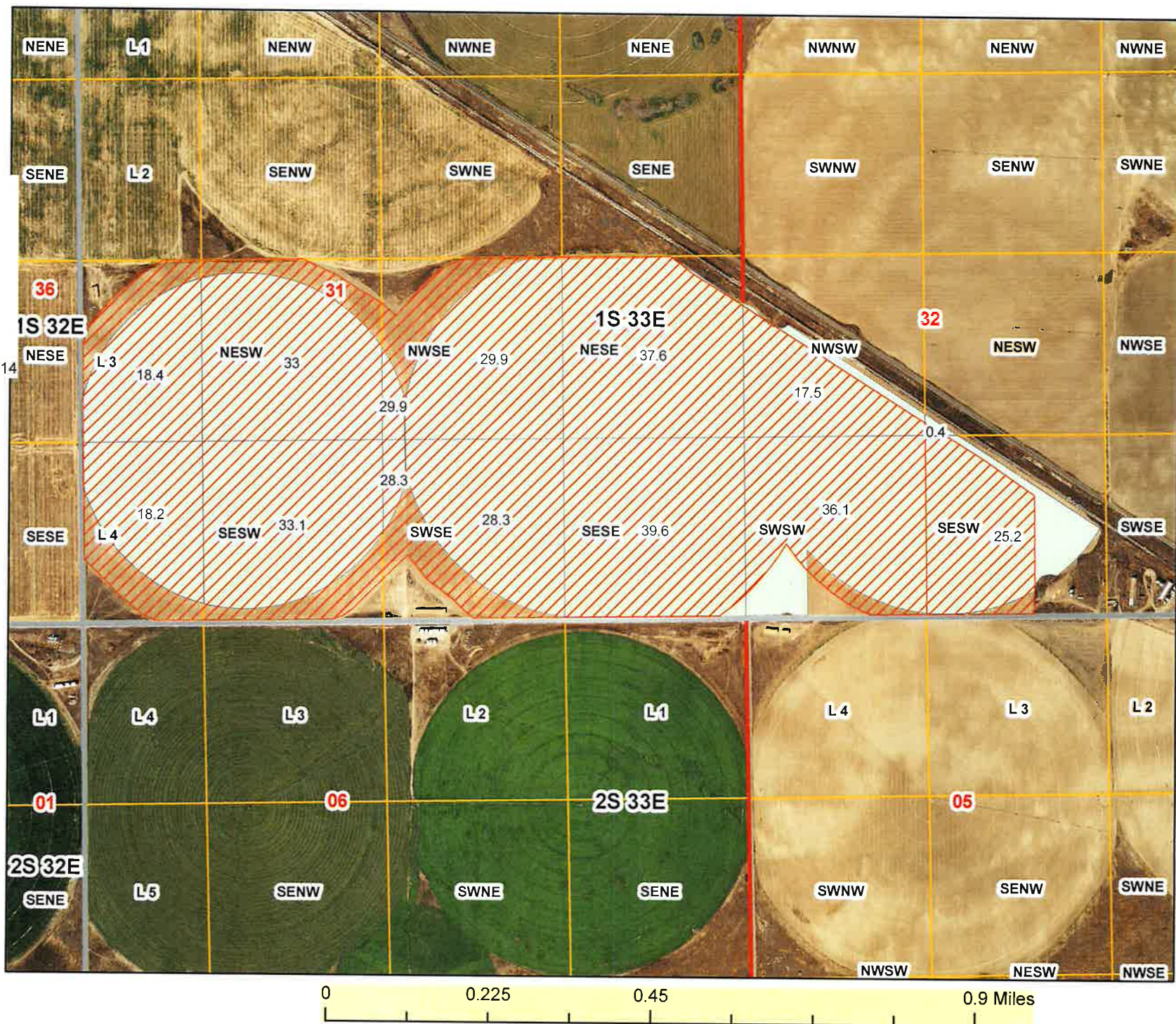


Prepared by:
Robert L. Harris
2019 Photo

- ☒ 35-2253A&35-8977
- ☐ POUAfter_Transfer
- ☒ 38.9 acre POU
- ☐ TR Lines_2014
- ☒ Section Lines_2014
- ☐ Quarter Quarters_2014

84461

Prepared by:
Robert L. Harris
2019 Photo



Henman, Christina

From: Henman, Christina
Sent: Tuesday, October 27, 2020 10:03 AM
To: Jordan, Blake
Subject: Application for Transfer No. 84461
Attachments: RecommendationForm Transfer1.docx

Watermaster:

The Idaho Department of Water Resources (IDWR) is seeking written comment and/or recommendations from you regarding the above referenced water right application. You can find a copy of the application at: <https://idwr.idaho.gov/apps/ExtSearch/WRAJSearch/WRADJSearch.aspx>. Please review the application, then complete the enclosed recommendation form and return it to this office within 14 days of the date of this letter.

If the application is approved, IDWR will include appropriate standard conditions of approval for a water right located within a water district, such as regulation by the watermaster, lockable controlling works, and/or measuring devices. Any special conditions or other concerns you have related to this application should be specifically addressed in your recommendation.

IDWR can finish reviewing an unprotested application as soon as the protest period has past. Your prompt response to this request will ensure that your recommendation can be considered. If IDWR has not received your written recommendation within 14 days from the date of this letter, IDWR will presume that you do not oppose approval of the application and that you have no comments for IDWR to consider.

Please contact this office if you have any questions regarding the application.