

FORM 202 REV. 09/15

844 75

Ident. No. 97-7585

OCT 26 2020

STATE OF IDAHO  
DEPARTMENT OF WATER RESOURCES  
**APPLICATION FOR PERMIT**  
To appropriate the public waters of the State of Idaho

IDWR/NORTHERN

1. Name of applicant(s) DAVID AND CINDY BLOMGREN Phone 661-212-8975  
Name connector (check one): ☐ and ☐ or ☒ and/or  
Mailing address PO BOX 1237 City LEBEC  
State CA ZIP 93243 Email DAVEBLOMGREN@YAHOO.COM
2. Name of representative, if any \_\_\_\_\_ Phone \_\_\_\_\_  
Mailing address \_\_\_\_\_ City \_\_\_\_\_  
State \_\_\_\_\_ ZIP \_\_\_\_\_ Email \_\_\_\_\_  
a. ☐ Send all correspondence for this application to the representative and not to the applicant OR  
☐ Send original correspondence to the applicant and copies to the representative.  
b. ☐ The representative may submit information for the applicant but is not authorized to sign for the applicant OR  
☐ The representative is authorized to sign for the applicant. Attach a Power of Attorney or other documentation.
3. Source of water supply UNNAMED STREAM which is a tributary of SOUTH OLE CREEK
4. Location of point(s) of diversion:

Twp	Rge	Sec	Govt Lot	1/4	1/4	1/4	County	Source	Local name or tag #
57N	06W	12			SE	NE	BONNER	UNNAMED STREAM	

5. Water will be used for the following purposes:  
Amount 0.06 CFS for DOMESTIC purposes from 1/1 to 12/31 (both dates inclusive)  
(cfs or acre-feet per year)  
Amount 0.02 CFS for STOCKWATER purposes from 1/1 to 12/31 (both dates inclusive)  
(cfs or acre-feet per year)  
Amount 0.15 CFS for IRRIGATION purposes from 4/1 to 10/31 (both dates inclusive)  
(cfs or acre-feet per year)  
Amount \_\_\_\_\_ for \_\_\_\_\_ purposes from \_\_\_\_\_ to \_\_\_\_\_ (both dates inclusive)  
(cfs or acre-feet per year)
6. Total quantity to be appropriated is (a) 0.23 cubic feet per second (cfs) and/or (b) \_\_\_\_\_ acre-feet per year (af).
7. Proposed diverting works:  
a. Describe type and size of devices used to divert water from the source. 2 INCH SCREENED PIPE IN CREEK;  
GRAVITY FLOW TO PLACE OF USE.  
b. Height of storage dam \_\_\_\_\_ feet; active reservoir capacity \_\_\_\_\_ acre-feet; total reservoir capacity \_\_\_\_\_ acre-feet. If the reservoir will be filled more than once each year, describe the refill plan in item 12. For dams 10 feet or more in height AND having a storage capacity of 50 acre-feet or more, submit a separate Application for Construction or Enlargement of a New or Existing Dam. Application required? ☐ Yes ☐ No  
c. Proposed well diameter is \_\_\_\_\_ inches; proposed depth of well is \_\_\_\_\_ feet.  
d. Is ground water with a temperature of greater than 85°F being sought? ☐ Yes ☐ No  
e. If well is already drilled, when? \_\_\_\_\_; drilling firm \_\_\_\_\_;  
well was drilled for (well owner) \_\_\_\_\_; Drilling Permit No. \_\_\_\_\_

For Department Use

Received by TA Date 10/22/2020 Time \_\_\_\_\_ Preliminary check by \_\_\_\_\_  
Fee \$ 250.00 Received by TA Receipt No. N036509 Date 10-22-2020

8. Description of proposed uses (If irrigation only, go to item 9):

- a. Hydropower; show total feet of head and proposed capacity in kW. \_\_\_\_\_
- b. Stockwatering; list number and kind of livestock. 10 HEAD CATTLE
- c. Municipal; must complete and attach the Municipal Water Right Application Checklist.
- d. Domestic; show number of households 2 HOMES
- e. Other; describe fully. \_\_\_\_\_

9. Description of place of use:

- a. If water is for irrigation, indicate acreage in each subdivision in the tabulation below.
- b. If water is used for other purposes, place a symbol of the use (example: D for Domestic) in the corresponding place of use below. See instructions for standard symbols.

TWP	RGE	SEC	NE				NW				SW				SE				TOTALS
			NE	NW	SW	SE	NE	NW	SW	SE	NE	NW	SW	SE	NE	NW	SW	SE	
57N	06W	12				D/S													
57N	06W	12				5.0													5.0

Total number of acres to be irrigated: 5.0

10. Describe any other water rights used for the same purposes as described above. Include water delivered by a municipality, canal company, or irrigation district. If this application is for domestic purposes, do you intend to use this water, water from another source, or both, to irrigate your lawn, garden, and/or landscaping? \_\_\_\_\_

11. a. Who owns the property at the point of diversion? APPLICANT
- b. Who owns the land to be irrigated or place of use? APPLICANT
- c. If the property is owned by a person other than the applicant, describe the arrangement enabling the applicant to make this filing: \_\_\_\_\_

12. Describe your proposal in narrative form, and provide additional explanation for any of the items above. Attach additional pages if necessary. APPLICANT PLANS TO DIVERT WATER FROM AN UNNAMED STREAM FOR DOMESTIC USE FOR 2 HOMES, STOCKWATER USE FOR CATTLE, AND TO IRRIGATE 5 ACRES.

13. Time required for completion of works and application of water to proposed beneficial use is 5 years (minimum 1 year).

14. **MAP OF PROPOSED PROJECT REQUIRED** - Attach an 8½" x 11" map or maps clearly identifying the proposed point of diversion, place of use, section #, township & range. The map scale shall not be less than two (2) inches equal to one (1) mile.

The information contained in this application is true to the best of my knowledge. I understand that any willful misrepresentations made in this application may result in rejection of the application or cancellation of an approval.

Signature of Applicant

DAVID BLONGREN

Print Name (and title, if applicable)

Signature of Applicant

Cindy Blongren

Print Name (and title, if applicable)





0 0.0325 0.065 0.13 Miles

### Legend

- Township/Range
- Sections
- QQ



## DEPARTMENT OF WATER RESOURCES

OCT 22 2020

## APPLICATION FOR PERMIT

To appropriate the public waters of the State of Idaho

IDWR / NORTH

1. Name of applicant(s) DAVID & CINDY BLONGREN Phone 661 212-8975  
 Name connector (check one): ☐ and ☐ or ☐ and/or  
 Mailing address P.O. BOX 1237 City LEBEC  
 State CA. ZIP 93243 Email DAVEBLONGREN@YAHOO.COM
2. Name of representative, if any \_\_\_\_\_ Phone \_\_\_\_\_  
 Mailing address \_\_\_\_\_ City \_\_\_\_\_  
 State \_\_\_\_\_ ZIP \_\_\_\_\_ Email \_\_\_\_\_
- a. ☐ Send all correspondence for this application to the representative and not to the applicant OR  
☐ Send original correspondence to the applicant and copies to the representative.
- b. ☐ The representative may submit information for the applicant but is not authorized to sign for the applicant OR  
☐ The representative is authorized to sign for the applicant. Attach a Power of Attorney or other documentation.
3. Source of water supply GROUND WATER which is a tributary of N/A
4. Location of point(s) of diversion:

Twp	Rge	Sec	Govt Lot	¼	¼	¼	County	Source	Local name or tag #
57N	06W	12			SE	NE	BONNER	GROUND WATER	
SUPERSEDED									

5. Water will be used for the following purposes:
- Amount .06 for DOMESTIC purposes from 01-01 to 12-31 (both dates inclusive)  
 (cfs or acre-feet per year)
- Amount .02 for STOCKWATER purposes from 01-01 to 12-31 (both dates inclusive)  
 (cfs or acre-feet per year)
- Amount \_\_\_\_\_ for \_\_\_\_\_ purposes from \_\_\_\_\_ to \_\_\_\_\_ (both dates inclusive)  
 (cfs or acre-feet per year)
- Amount \_\_\_\_\_ for \_\_\_\_\_ purposes from \_\_\_\_\_ to \_\_\_\_\_ (both dates inclusive)  
 (cfs or acre-feet per year)
6. Total quantity to be appropriated is (a) .08 cubic feet per second (cfs) and/or (b) \_\_\_\_\_ acre-feet per year (af).
7. Proposed diverting works:
- a. Describe type and size of devices used to divert water from the source. 2" PLASTIC PIPE
- b. Height of storage dam \_\_\_\_\_ feet; active reservoir capacity \_\_\_\_\_ acre-feet; total reservoir capacity \_\_\_\_\_ acre-feet. If the reservoir will be filled more than once each year, describe the refill plan in item 12. For dams 10 feet or more in height AND having a storage capacity of 50 acre-feet or more, submit a separate [Application for Construction or Enlargement of a New or Existing Dam](#). Application required? ☐ Yes ☐ No
- c. Proposed well diameter is \_\_\_\_\_ inches; proposed depth of well is \_\_\_\_\_ feet.
- d. Is ground water with a temperature of greater than 85°F being sought? ☐ Yes ☐ No
- e. If well is already drilled, when? \_\_\_\_\_; drilling firm \_\_\_\_\_;  
 well was drilled for (well owner) \_\_\_\_\_; Drilling Permit No. \_\_\_\_\_

## For Department Use

Received by Ja Date 10-22-2020 Time \_\_\_\_\_ Preliminary check by \_\_\_\_\_  
 Fee \$ 250.00 Received by Ja Receipt No. N036509 Date 10-22-2020  
Should be \$100 Refund \$150.00 to customer 8/26/2020 10/23/2020  
250.00 required



8. Description of proposed uses (if irrigation only, go to item 9):

- a. Hydropower; show total feet of head and proposed capacity in kW. \_\_\_\_\_
- b. Stockwatering; list number and kind of livestock. 5-10 CATTLE (BEEF)
- c. Municipal; must complete and attach the [Municipal Water Right Application Checklist](#).
- d. Domestic; show number of households 2 (INCLUDES UP TO .5 ACRES LAWN & GARDEN IRRIGATION)
- e. Other; describe fully. \_\_\_\_\_

9. Description of place of use:

- a. If water is for irrigation, indicate acreage in each subdivision in the tabulation below.
- b. If water is used for other purposes, place a symbol of the use (example: D for Domestic) in the corresponding place of use below. See instructions for standard symbols.

TWP	RGE	SEC	NE				NW				SW				SE				TOTALS
			NE	NW	SW	SE	NE	NW	SW	SE	NE	NW	SW	SE	NE	NW	SW	SE	
57N	06W	12				D													
<u>57N</u>	<u>06W</u>	<u>12</u>				<u>S</u>													

Total number of acres to be irrigated: 5

10. Describe any other water rights used for the same purposes as described above. Include water delivered by a municipality, canal company, or irrigation district. If this application is for domestic purposes, do you intend to use this water, water from another source, or both, to irrigate your lawn, garden, and/or landscaping? \_\_\_\_\_

11. a. Who owns the property at the point of diversion? APPLICANTS
- b. Who owns the land to be irrigated or place of use? APPLICANTS
- c. If the property is owned by a person other than the applicant, describe the arrangement enabling the applicant to make this filing: \_\_\_\_\_

12. Describe your proposal in narrative form, and provide additional explanation for any of the items above. Attach additional pages if necessary. TO DIVERT WATER FROM UNNAMED CREEK FOR DOMESTIC, IRRIGATION, AND STOCK WATER USES.

13. Time required for completion of works and application of water to proposed beneficial use is 4 years (minimum 1 year).

14. **MAP OF PROPOSED PROJECT REQUIRED** - Attach an 8½" x 11" map or maps clearly identifying the proposed point of diversion, place of use, section #, township & range. The map scale shall not be less than two (2) inches equal to one (1) mile.

The information contained in this application is true to the best of my knowledge. I understand that any willful misrepresentations made in this application may result in rejection of the application or cancellation of an approval.

  
Signature of Applicant  
DAVID BLOMGREN  
Print Name (and title, if applicable)





  
Signature of Applicant  
Cindy Blomgren  
Print Name (and title, if applicable)



State of Idaho  
Department of Water Resources  
Application For Permit

**SUPERSEDED**



-  Townships
-  PLS Sections
-  Quarter Quarters
-  Text Taxlots

Tax parcel information provided by Bonner County.



State of Idaho

## DEPARTMENT OF WATER RESOURCES

NORTHERN Region • 7600 N MINERAL DR STE 100 • COEUR D ALENE, ID 83815-7763  
Phone: (208)762-2800 • Fax: (208)769-2819 • Website: [www.idwr.idaho.gov](http://www.idwr.idaho.gov)

Brad Little  
Governor

Gary Spackman  
Director

October 28, 2020

DAVID BLOMGREN  
CINDY BLOMGREN  
PO BOX 1237  
LEBEC, CA 93243-1237

RE: Application for Permit No. 97-7585

Dear Applicants:

The Department of Water Resources has received your water right application. Please refer to the number referenced above in all future correspondence regarding this application.

A legal notice of the application has been prepared and is scheduled for publication in the BONNER COUNTY DAILY BEE, PRIEST RIVER VERSION on 11/4/2020 and 11/11/2020. Protests to this application may be submitted for a period ending ten (10) days after the second publication.

If the application is protested, you will be sent a copy of each protest. All protests must be resolved before the application can be considered for approval. If the protest(s) cannot be resolved voluntarily, the Department will conduct a conference and/or hearing on the matter.

If the application is not protested, the Department will process your application and notify you of any action taken on the application. If your application is approved, the Department will send you a copy of the permit.

Please contact this office if you have any questions regarding the application.

Sincerely,

Tammy Alleman  
Administrative Assistant

## Alleman, Tammy

---

**From:** Alleman, Tammy  
**Sent:** Wednesday, October 28, 2020 9:51 AM  
**To:** 'Chantilly.Higbee@deq.idaho.gov'; 'Anna.Moody@deq.idaho.gov';  
'merritt.horsmon@idfg.idaho.gov'; Skoro, Emily; Golden, Kala  
**Subject:** Request for Comments WR#97-7585

Dear Interested Agencies:

The Department of Water Resources is seeking written comment and/or recommendations from your agency regarding the above referenced Water Right applications. You can find copies of the applications at: <http://www.idwr.idaho.gov/apps/ExtSearch/WRAJSearch/WRADJSearch.aspx>.

This office can publish notice of the application as soon as the initial review is completed; therefore, your prompt response to this request is appreciated. If your agency desires to formally protest the approval of the application(s), you may do so after the notice is published by filing a written protest along with a \$25.00 filing fee within 10 days after final publication. The deadline for comments on the applications is November 23<sup>rd</sup>, 2020.

Please contact the Northern Region Office at (208) 762-2800 if you have any questions regarding the applications.

Thank you,

Tammy

*Tammy Alleman  
Administrative Assistant  
Idaho Department of Water Resources  
7600 N Mineral Drive, Suite 100  
Coeur d'Alene, ID 83815-7763  
Phone: (208) 762-2800  
Fax (208) 762-2819*



## Alleman, Tammy

---

**From:** Alleman, Tammy  
**Sent:** Wednesday, October 28, 2020 9:45 AM  
**To:** 'bcdblegals@cdapress.com'  
**Subject:** Legal Notice  
**Attachments:** Legal Notice 97-7583 to 95-7585.docx

Please publish the enclosed legal notice in the **Bonner County Daily Bee, Priest River Version** on the dates indicated **November 4<sup>th</sup> & November 11<sup>th</sup>, 2020** (once a week for two consecutive weekly issues). If you cannot publish the notice on the proposed dates, please contact us immediately. Please send a proof once you have the article ready for print for our review.

An affidavit of publication must be submitted to the Department along with the publication bill. Please send the affidavit and bill to this office before **November 23, 2020**. Your cooperation is appreciated.

Thank you,

Tammy

*Tammy Alleman  
Administrative Assistant  
Idaho Department of Water Resources  
7600 N Mineral Drive, Suite 100  
Coeur d'Alene, ID 83815-7763  
Phone: (208) 762-2800  
Fax (208) 762-2819*

The following application(s) have been filed to appropriate the public waters of the State of Idaho:

**97-7583**

JEFFREY JOSEPH EMMERT  
DEBRA LYNN EMMERT  
287 ROPP RD  
PRIEST RIVER, ID 83856-9662  
Point of Diversion L11(SWSW)  
S6 T57N R05W  
BONNER County  
Source OLE CREEK  
Tributary LOWER WEST BRANCH PRIEST RIVER  
Point of Diversion L11(SWSW)  
S6 T57N R05W  
BONNER County  
Source OLE CREEK  
Tributary LOWER WEST BRANCH PRIEST RIVER  
Use: STOCKWATER  
01/01 to 12/31 0.03 CFS  
Use: IRRIGATION  
04/01 to 10/31 0.82 CFS  
Total Diversion: 0.85 CFS  
Date Filed: 10-16-2020  
Place Of Use: IRRIGATION, STOCKWATER  
T57N R05W S6  
L11(SWSW), SESW  
Total Acres: 41

**97-7584**

JEFFREY JOSEPH EMMERT  
DEBRA LYNN EMMERT  
287 ROPP RD  
PRIEST RIVER, ID 83856-9662  
Point of Diversion L10(NWSW)  
S6 T57N R05W  
BONNER County  
Source SLOUGH CREEK  
Tributary LOWER WEST BRANCH PRIEST RIVER  
Use: DIVERSION TO STORAGE  
01/01 to 12/31 0.35 CFS  
Use: IRRIGATION STORAGE  
04/01 to 10/31 60 AF  
Use: IRRIGATION FROM STORAGE  
04/01 to 10/31 60 AF  
Use: WILDLIFE STORAGE  
01/01 to 12/31 0.6 AF  
Use: STOCKWATER STORAGE  
01/01 to 12/31 0.1 AF  
Total Diversion: 0.35 CFS, 60.7 AF  
Date Filed: 10-16-2020  
Place Of Use: DIVERSION TO STORAGE, IRRIGATION FROM STORAGE, IRRIGATION STORAGE, STOCKWATER  
STORAGE, WILDLIFE STORAGE  
T57N R05W S6  
L10(NWSW)  
Total Acres: 20

**97-7585**

DAVID BLOMGREN  
CINDY BLOMGREN  
PO BOX 1237  
LEBEC, CA 93243-1237  
Point of Diversion SENE  
S12 T57N R06W  
BONNER County  
Source UNNAMED STREAM  
Tributary OLE CREEK  
Use: DOMESTIC  
01/01 to 12/31 0.06 CFS  
Use: STOCKWATER  
01/01 to 12/31 0.02 CFS  
Use: IRRIGATION



04/01 to 10/31 0.15 CFS  
Total Diversion: 0.23 CFS  
Date Filed: 10-26-2020  
Place Of Use: DOMESTIC, IRRIGATION, STOCKWATER  
T57N R06W S12 SENE  
Total Acres: 5

Permits will be subject to all prior water rights. For additional information concerning the property location, contact the Northern office at (208)762-2800; or for a full description of the right(s), please see <https://idwr.idaho.gov/apps/ExtSearch/WRAApplicationResults/>. Protests may be submitted based on the criteria of Idaho Code § 42-203A. Any protest against the approval of this application must be filed with the Director, Dept. of Water Resources, Northern Region, 7600 N MINERAL DR STE 100, COEUR D ALENE ID 83815-7763 together with a protest fee of \$25.00 for each application on or before 11/23/2020. The protestant must also send a copy of the protest to the applicant.

GARY SPACKMAN, Director

Published on 11/5/2020 and 11/12/2020