

**STATE OF IDAHO
DEPARTMENT OF WATER RESOURCES**

**TRANSFER OF WATER RIGHT
TRANSFER NO. 84319**

This is to certify that: **THREE MILE WATER DISTRICT**
PO BOX 906
BONNERS FERRY, ID 83805

has requested a change to the water right(s) listed below. This change in water right(s) is authorized pursuant to the provisions of Section 42-222, Idaho Code. A summary of the changes is also listed below. The authorized change for each affected water right, including conditions of approval, is shown on the following pages of this document.

Summary of Water Rights Before the Proposed Changes

<u>Water Right</u>	<u>Origin/Basis</u>	<u>Priority Date</u>	<u>Diversion Rate</u>	<u>Diversion Volume</u>	<u>Acre Limit</u>	<u>Total Acres</u>	<u>Source</u>
98-7672	WR/LICENSE	6/18/1990	2.000 cfs	840.0 af	N/A	N/A	GROUND WATER
98-7818	WR/LICENSE	7/3/2002	3.000 cfs	N/A	N/A	N/A	GROUND WATER
98-7820	WR/LICENSE	6/2/1986	0.140 cfs	57.3 af	N/A	N/A	GROUND WATER
98-7822	WR/LICENSE	6/25/1979	0.510 cfs	198.0 af	N/A	N/A	GROUND WATER

Purpose of Transfer (Changes Proposed)

<u>Current Number</u>	<u>Split</u>	<u>POD</u>	<u>POU</u>	<u>Add POD</u>	<u>Period of Use</u>	<u>Nature of Use</u>
98-7672	NO	NO	NO	YES	NO	NO
98-7818	NO	NO	NO	YES	NO	NO
98-7820	NO	NO	NO	YES	NO	NO
98-7822	NO	NO	NO	YES	NO	NO

Summary Of Water Rights After the Approved Change

<u>Existing Right</u>	<u>New No. (Changed Portion)</u>	<u>Transfer Rate</u>	<u>Transfer Volume</u>	<u>Acre Limit</u>	<u>Total Acres</u>	<u>New No. (remaining portion)</u>	<u>Remaining Rate</u>	<u>Remaining Volume</u>	<u>Remaining Acre Limit</u>	<u>Remaining Total Acres</u>
98-7672	98-7672	2.000 cfs	840.0 af	N/A	N/A	N/A	N/A	N/A	N/A	N/A
98-7818	98-7818	3.000 cfs	N/A	N/A	N/A	N/A	N/A	N/A	N/A	N/A
98-7820	98-7820	0.140 cfs	57.3 af	N/A	N/A	N/A	N/A	N/A	N/A	N/A
98-7822	98-7822	0.510 cfs	198.0 af	N/A	N/A	N/A	N/A	N/A	N/A	N/A
COMBINED TOTALS		5.650 cfs	N/A	N/A	N/A		N/A	N/A	N/A	N/A

This water right(s) is subject to all prior water rights and shall be administered in accordance with Idaho law and applicable rules of the Department of Water Resources. Detailed Water Right Description(s) attached.

Dated this 28th day of October, 2020.


Adam Frederick, Water Right Supervisor

Transfer No. 84319

WATER RIGHT NO. 98-7820
As Modified by Transfer No. 84319

In accordance with the approval of Transfer No. 84319, Water Right No. 98-7820 is now described as follows:

Right Holder: THREE MILE WATER DISTRICT
PO BOX 906
BONNERS FERRY, ID 83805

Priority Date: 6/2/1986

Source: GROUND WATER

<u>BENEFICIAL USE</u>	<u>From</u>	<u>To</u>	<u>Diversion Rate</u>	<u>Diversion Volume</u>
MUNICIPAL	01/01	to 12/31	0.140 cfs	57.3 af
			0.140 cfs	57.3 af

LOCATION OF POINT(S) OF DIVERSION

GROUND WATER	SENE SW	Sec 1 Twp 62N Rge 01E	BOUNDARY County
GROUND WATER	SESW	Sec 1 Twp 62N Rge 01E	BOUNDARY County
GROUND WATER	SESW	Sec 1 Twp 62N Rge 01E	BOUNDARY County
GROUND WATER	SESW	Sec 1 Twp 62N Rge 01E	BOUNDARY County
GROUND WATER	SESW	Sec 1 Twp 62N Rge 01E	BOUNDARY County
GROUND WATER	SWSE	Sec 15 Twp 62n Rge 02E	BOUNDARY County
GROUND WATER	SWSE	Sec 15 Twp 62n Rge 02E	BOUNDARY County
GROUND WATER	SWSE	Sec 15 Twp 62n Rge 02E	BOUNDARY County
GROUND WATER	SWSE	Sec 15 Twp 62n Rge 02E	BOUNDARY County
GROUND WATER	SWSE	Sec 15 Twp 62n Rge 02E	BOUNDARY County
GROUND WATER	SWSE	Sec 15 Twp 62n Rge 02E	BOUNDARY County

CONDITIONS OF APPROVAL

1. The following rights are diverted through points of diversion described above: 98-7672, 98-7818, 98-7820, and 98-7822.
2. The right holder shall accomplish the change authorized by this transfer within one (1) year of the date of this approval.
3. Failure of the right holder to comply with the conditions of this transfer is cause for the Director to rescind approval of the transfer.
4. Right holder shall comply with the drilling permit requirements of Section 42-235, Idaho Code.
5. After specific notification by the Department, the right holder shall install a suitable measuring device or shall enter into an agreement with the Department to determine the amount of water diverted from power records and shall annually report the information to the Department.
6. A map generally depicting the service area for this water right at the time of this approval is attached to this document for illustrative purposes.

Transfer No. 84319

WATER RIGHT NO. 98-7820
As Modified by Transfer No. 84319

CONDITIONS OF APPROVAL

7. Place of use is within the service area of Three Mile Water District as provided for under Idaho law. The place of use is generally located as follows: Township 63 North, Range 01 East, Sections 33-36; Township 62 North, Range 01 East, Sections 1-4, 9-12, 13-16, and 21-24; Township 62 North, Range 02 East, Sections 7-9, and 16-22.
8. Approval of this transfer does not confirm the validity of this water right.
9. This right does not grant any right-of-way or easement across the land of another.

WATER RIGHT NO. 98-7822

As Modified by Transfer No. 84319

In accordance with the approval of Transfer No. 84319, Water Right No. 98-7822 is now described as follows:

Right Holder: THREE MILE WATER DISTRICT
PO BOX 906
BONNERS FERRY, ID 83805

Priority Date: 6/25/1979

Source: GROUND WATER

<u>BENEFICIAL USE</u>	<u>From</u>	<u>To</u>	<u>Diversion Rate</u>	<u>Diversion Volume</u>
MUNICIPAL	01/01	to 12/01	0.510 cfs	198.0 af
			0.510 cfs	198.0 af

LOCATION OF POINT(S) OF DIVERSION

GROUND WATER	SENE SW	Sec 1 Twp 62N Rge 01E	BOUNDARY County
GROUND WATER	SESW	Sec 1 Twp 62N Rge 01E	BOUNDARY County
GROUND WATER	SESW	Sec 1 Twp 62N Rge 01E	BOUNDARY County
GROUND WATER	SESW	Sec 1 Twp 62N Rge 01E	BOUNDARY County
GROUND WATER	SESW	Sec 1 Twp 62N Rge 01E	BOUNDARY County
GROUND WATER	SWSE	Sec 15 Twp 62n Rge 02E	BOUNDARY County
GROUND WATER	SWSE	Sec 15 Twp 62n Rge 02E	BOUNDARY County
GROUND WATER	SWSE	Sec 15 Twp 62n Rge 02E	BOUNDARY County
GROUND WATER	SWSE	Sec 15 Twp 62n Rge 02E	BOUNDARY County
GROUND WATER	SWSE	Sec 15 Twp 62n Rge 02E	BOUNDARY County
GROUND WATER	SWSE	Sec 15 Twp 62n Rge 02E	BOUNDARY County

CONDITIONS OF APPROVAL

1. The following rights are diverted through points of diversion described above: 98-7672, 98-7818, 98-7820, and 98-7822.
2. The right holder shall accomplish the change authorized by this transfer within one (1) year of the date of this approval.
3. Failure of the right holder to comply with the conditions of this transfer is cause for the Director to rescind approval of the transfer.
4. Right holder shall comply with the drilling permit requirements of Section 42-235, Idaho Code.
5. After specific notification by the Department, the right holder shall install a suitable measuring device or shall enter into an agreement with the Department to determine the amount of water diverted from power records and shall annually report the information to the Department.
6. A map generally depicting the service area for this water right at the time of this approval is attached to this document for illustrative purposes.

Transfer No. 84319

WATER RIGHT NO. 98-7822
As Modified by Transfer No. 84319

CONDITIONS OF APPROVAL

7. Place of use is within the service area of Three Mile Water District as provided for under Idaho law. The place of use is generally located as follows: Township 63 North, Range 01 East, Sections 33-36; Township 62 North, Range 01 East, Sections 1-4, 9-12, 13-16, and 21-24; Township 62 North, Range 02 East, Sections 7-9, and 16-22.
8. This right does not grant any right-of-way or easement across the land of another.

WATER RIGHT NO. 98-7672

As Modified by Transfer No. 84319

In accordance with the approval of Transfer No. 84319, Water Right No. 98-7672 is now described as follows:

Right Holder: THREE MILE WATER DISTRICT
PO BOX 906
BONNERS FERRY, ID 83805

Priority Date: 6/18/1990

Source: GROUND WATER

<u>BENEFICIAL USE</u>	<u>From</u>	<u>To</u>	<u>Diversion Rate</u>	<u>Diversion Volume</u>
MUNICIPAL	01/01	to 12/31	2.000 cfs	840.0 af
			2.000 cfs	840.0 af

LOCATION OF POINT(S) OF DIVERSION

GROUND WATER	SENE SW	Sec 1 Twp 62N Rge 01E	BOUNDARY County
GROUND WATER	SESW	Sec 1 Twp 62N Rge 01E	BOUNDARY County
GROUND WATER	SESW	Sec 1 Twp 62N Rge 01E	BOUNDARY County
GROUND WATER	SESW	Sec 1 Twp 62N Rge 01E	BOUNDARY County
GROUND WATER	SESW	Sec 1 Twp 62N Rge 01E	BOUNDARY County
GROUND WATER	SWSE	Sec 15 Twp 62n Rge 02E	BOUNDARY County
GROUND WATER	SWSE	Sec 15 Twp 62n Rge 02E	BOUNDARY County
GROUND WATER	SWSE	Sec 15 Twp 62n Rge 02E	BOUNDARY County
GROUND WATER	SWSE	Sec 15 Twp 62n Rge 02E	BOUNDARY County
GROUND WATER	SWSE	Sec 15 Twp 62n Rge 02E	BOUNDARY County
GROUND WATER	SWSE	Sec 15 Twp 62n Rge 02E	BOUNDARY County

CONDITIONS OF APPROVAL

1. The following rights are diverted through points of diversion described above: 98-7672, 98-7818, 98-7820, and 98-7822.
2. The right holder shall accomplish the change authorized by this transfer within one year of the date of this approval.
3. Failure of the right holder to comply with the conditions of this transfer is cause for the Director to rescind approval of the transfer.
4. Right holder shall comply with the drilling permit requirements of Idaho Code § 42-235 and applicable Well Construction Rules of the Department.
5. A map depicting the place of use boundary for this water right at the time of this approval is attached to this document for illustrative purposes.

Transfer No. 84319

WATER RIGHT NO. 98-7672
As Modified by Transfer No. 84319

CONDITIONS OF APPROVAL

6. Place of use is within the service area of Three Mile Water District as provided for under Idaho law. The place of use is generally located as follows: Township 63 North, Range 01 East, Sections 33-36; Township 62 North, Range 01 East, Sections 1-4, 9-12, 13-16, and 21-24; Township 62 North, Range 02 East, Sections 7-9, and 16-22.
7. Rights 98-7820, 98-7822 and 98-7672 when combined shall not exceed a total diversion rate of 2.65 cfs, a total annual maximum diversion volume of 1095.3 af.
8. The issuance of this right does not grant any right-of-way or easement across the land of another.

WATER RIGHT NO. 98-7818

As Modified by Transfer No. 84319

In accordance with the approval of Transfer No. 84319, Water Right No. 98-7818 is now described as follows:

Right Holder: THREE MILE WATER DISTRICT
PO BOX 906
BONNERS FERRY, ID 83805

Priority Date: 7/3/2002

Source: GROUND WATER

<u>BENEFICIAL USE</u>	<u>From</u>	<u>To</u>	<u>Diversion Rate</u>
MUNICIPAL	01/01	to 12/31	3.000 cfs 3.000 cfs

LOCATION OF POINT(S) OF DIVERSION

GROUND WATER	SENESEW	Sec 1 Twp 62N Rge 01E	BOUNDARY County
GROUND WATER	SESW	Sec 1 Twp 62N Rge 01E	BOUNDARY County
GROUND WATER	SESW	Sec 1 Twp 62N Rge 01E	BOUNDARY County
GROUND WATER	SESW	Sec 1 Twp 62N Rge 01E	BOUNDARY County
GROUND WATER	SESW	Sec 1 Twp 62N Rge 01E	BOUNDARY County
GROUND WATER	SWSE	Sec 15 Twp 62n Rge 02E	BOUNDARY County
GROUND WATER	SWSE	Sec 15 Twp 62n Rge 02E	BOUNDARY County
GROUND WATER	SWSE	Sec 15 Twp 62n Rge 02E	BOUNDARY County
GROUND WATER	SWSE	Sec 15 Twp 62n Rge 02E	BOUNDARY County
GROUND WATER	SWSE	Sec 15 Twp 62n Rge 02E	BOUNDARY County
GROUND WATER	SWSE	Sec 15 Twp 62n Rge 02E	BOUNDARY County

CONDITIONS OF APPROVAL

1. The following rights are diverted through points of diversion described above: 98-7672, 98-7818, 98-7820, and 98-7822.
2. The right holder shall accomplish the change authorized by this transfer within one year of the date of this approval.
3. Failure of the right holder to comply with the conditions of this transfer is cause for the Director to rescind approval of the transfer.
4. Right holder shall comply with the drilling permit requirements of Idaho Code § 42-235 and applicable Well Construction Rules of the Department.
5. A map depicting the place of use boundary for this water right at the time of this approval is attached to this document for illustration purposes.
6. After specific notification by the Department, the right holder shall install a suitable measuring device or shall enter into an agreement with the Department to determine the amount of water diverted from power records and shall annually report the information to the Department.

Transfer No. 84319

WATER RIGHT NO. 98-7818
As Modified by Transfer No. 84319

CONDITIONS OF APPROVAL

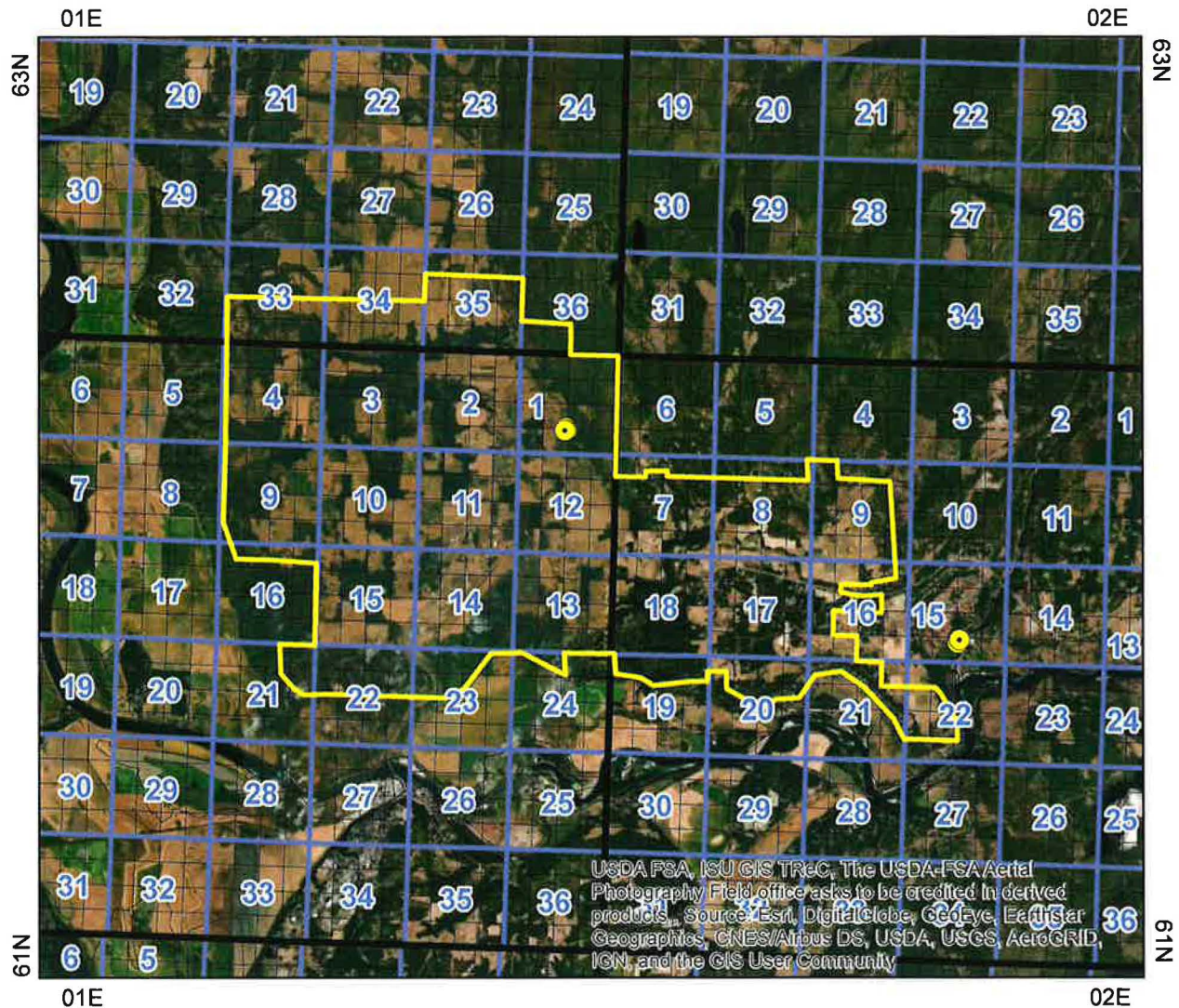
7. Place of use is within the service area of Three Mile Water District as provided for under Idaho law. The place of use is generally located as follows: Township 63 North, Range 01 East, Sections 33-36; Township 62 North, Range 01 East, Sections 1-4, 9-12, 13-16, and 21-24; Township 62 North, Range 02 East, Sections 7-9, and 16-22.
8. This right does not grant any right-of-way or easement across the land of another.






Three Mile Water District

Attachment to Transfer # 84319

Rights 98-7672, 98-7818, 98-7820, and 98-7822

This map depicts the MUNICIPAL place of use boundary for this water right at the time of this approval and is attached to the approval document solely for illustrative purposes.



-  Point of Diversion
-  Water Service Area Boundary
-  Townships
-  PLS Sections
-  Quarter Quarters

0 1 2 4 Miles





State of Idaho

DEPARTMENT OF WATER RESOURCES

Northern Region • 7600 N Mineral Drive, Suite 100 • Coeur D'Alene ID 83815-7763

Phone: (208) 762-2800 • Fax: (208) 762-2819

Website: idwr.idaho.gov • Email: northerninfo@idwr.idaho.gov

BRAD LITTLE
Governor

GARY SPACKMAN
Director

October 29, 2020

THREE MILE WATER DISTRICT
PO BOX 906
BONNERS FERRY ID 83805

Re: Transfer No: 84319
Water Right No(s): 98-7672, 98-7818, 98-7820, 98-7822
Transfer Approval Notice

Dear Water Right Holder:

The Department of Water Resources has issued the enclosed approved Transfer of Water Right(s). Please be sure to thoroughly review the conditions of approval and remarks listed on the approval document.

The Transfer of Water Rights is a PRELIMINARY ORDER issued by the Department pursuant to section 67-5243, Idaho Code. It can and will become a final order without further action by the Department unless the APPLICANT petitions for reconsideration or files an exception and/or brief within fourteen (14) days of the service date as described in the enclosed information sheet.

ANY PERSON aggrieved by any decision, determination, order or action of the Department and who has not previously been afforded an opportunity for a hearing on the matter may request a hearing pursuant to section 42-1701A(3), Idaho Code. A written petition contesting the action of the Department and requesting a hearing shall be filed within fifteen (15) days after receipt of the denial or conditional approval.

If the transfer approval includes a condition requiring measuring and recording devices, such devices shall comply with specifications established by the Department. Detailed specifications are available on the Department's home page on the Internet, or you can request a copy by contacting any office of the Department. Please be sure to thoroughly review the specifications to avoid unnecessary costs for reinstallation or modification due to non-conforming or improperly installed devices.

Please note that water right owners are required to report any change of water right ownership and/or mailing address to the Department within 120 days of the change. Failure to report these changes could result in a \$100 late filing fee. Contact any office of the Department or visit the Department's homepage on the Internet to obtain the proper forms and instructions.

If you have any questions, please contact the Northern Region Office at (208) 762-2800.

Sincerely,

Adam Frederick
Water Rights Supervisor

Enclosure

CERTIFICATE OF SERVICE

I hereby certify that on October 29, 2020 I mailed a true and correct copy, postage prepaid, of the foregoing PRELIMINARY ORDER (Approved Transfer) to the person(s) listed below:

Re: Transfer No.: 84319

Water Right No(s): 98-7672, 98-7818, 98-7820, 98-7822

THREE MILE WATER DISTRICT

PO BOX 906

BONNERS FERRY ID 83805



Tammy Alleman
Administrative Assistant

EXPLANATORY INFORMATION TO ACCOMPANY A PRELIMINARY ORDER

(To be used in connection with actions when a hearing was **not** held)

(Required by Rule of Procedure 730.02)

The accompanying order or approved document is a "Preliminary Order" issued by the department pursuant to section 67-5243, Idaho Code. **It can and will become a final order without further action of the Department of Water Resources ("department") unless a party petitions for reconsideration, files an exception and brief, or requests a hearing as further described below:**

PETITION FOR RECONSIDERATION

Any party may file a petition for reconsideration of a preliminary order with the department within fourteen (14) days of the service date of this order. **Note: the petition must be received by the department within this fourteen (14) day period.** The department will act on a petition for reconsideration within twenty-one (21) days of its receipt, or the petition will be considered denied by operation of law. See Section 67-5243(3) Idaho Code.

EXCEPTIONS AND BRIEFS

Within fourteen (14) days after: (a) the service date of a preliminary order, (b) the service date of a denial of a petition for reconsideration from this preliminary order, or (c) the failure within twenty-one (21) days to grant or deny a petition for reconsideration from this preliminary order, any party may in writing support or take exceptions to any part of a preliminary order and may file briefs in support of the party's position on any issue in the proceeding with the Director. Otherwise, this preliminary order will become a final order of the agency.

REQUEST FOR HEARING

Unless a right to a hearing before the Department or the Water Resource Board is otherwise provided by statute, any person aggrieved by any final decision, determination, order or action of the Director of the Department and who has not previously been afforded an opportunity for a hearing on the matter may request a hearing pursuant to section 42-1701A(3), Idaho Code. A written petition contesting the action of the Director and requesting a hearing shall be filed within fifteen (15) days after receipt of the denial or conditional approval.

ORAL ARGUMENT

If the Director grants a petition to review the preliminary order, the Director shall allow all parties an opportunity to file briefs in support of or taking exceptions to the preliminary order and may schedule oral argument in the matter before issuing a final order. If oral arguments are to be heard, the Director will within a reasonable time period notify each party of the place, date and hour for the argument of the case. Unless the Director orders otherwise, all oral arguments will be heard in Boise, Idaho.

CERTIFICATE OF SERVICE

All exceptions, briefs, requests for oral argument and any other matters filed with the Director in connection with the preliminary order shall be served on all other parties to the proceedings in accordance with IDAPA Rules 37.01.01302 and 37.01.01303 (Rules of Procedure 302 and 303).

FINAL ORDER

The Director will issue a final order within fifty-six (56) days of receipt of the written briefs, oral argument or response to briefs, whichever is later, unless waived by the parties or for good cause shown. The Director may remand the matter for further evidentiary hearings if further factual development of the record is necessary before issuing a final order. The department will serve a copy of the final order on all parties of record.

Section 67-5246(5), Idaho Code, provides as follows:

Unless a different date is stated in a final order, the order is effective fourteen (14) days after its service date if a party has not filed a petition for reconsideration. If a party has filed a petition for reconsideration with the agency head, the final order becomes effective when:

- (a) The petition for reconsideration is disposed of; or
- (b) The petition is deemed denied because the agency head did not dispose of the petition within twenty-one (21) days.

APPEAL OF FINAL ORDER TO DISTRICT COURT

Pursuant to sections 67-5270 and 67-5272, Idaho Code, if this preliminary order becomes final, any party aggrieved by the final order or orders previously issued in this case may appeal the final order and all previously issued orders in this case to district court by filing a petition in the district court of the county in which:

- i. A hearing was held,
- ii. The final agency action was taken,
- iii. The party seeking review of the order resides, or
- iv. The real property or personal property that was the subject of the agency action is located.

The appeal must be filed within twenty-eight (28) days of this preliminary order becoming final. See section 67-5273, Idaho Code. The filing of an appeal to district court does not itself stay the effectiveness or enforcement of the order under appeal.

MEMORANDUM

Date: October 27, 2020
To: Transfer 84319
From: Luke Bates (LSB)
Re: Review & Evaluation of Sufficiency of Information

This transfer proposes to add all existing groundwater well points of diversion to all Three Mile Water District's groundwater rights 98-7822, 98-7818, 98-7820, and 98-7822.

Authority to File:

The applicant is listed as the current owner of the rights being transferred according to IDWR records. The application was signed by Doug Higgins and Bryon Regehr, the water district Chairman and water district operator respectively.

Water Right Validity:

The water rights are valid.

Injury to Other Water Rights:

Injury is not anticipated, as the transfer is being made to add all points of diversion to all the water rights, and does not increase maximum diversion rate nor maximum diversion volume.

Enlargement of Use:

None

Local Public interest:

No negative issues anticipated.

Beneficial Use/Conservation of Water Resources:

Proposed use is recognized as a beneficial use of water.

Effect on Economy the Local Area:

None

Effect on Agricultural Base of the Local Area:

None anticipated.

Review of the application finds there is no clear inconsistency with criteria set forth in Section 42-222 Idaho Code preventing processing of this application.

AFFIDAVIT OF PUBLICATION

State of Idaho

ss

County of Boundary, Binda Johnson
being first duly sworn on oath deposes and says that
he/she is Book Keeper of the
Bonners Ferry Herald, a newspaper printed and
published at Bonners Ferry, Boundary County, Idaho;
that the said newspaper has been continuously and
uninterruptedly published in said Boundary County during
a period of 12 months prior to the first publication of the
hereto attached notice of publication in the case of:

Notice of Proposed Change
of Water Right as it
was published in the regular and entire issue of the said
paper for a period of 2 consecutive weeks,
commencing on 3rd day of Sept, 2020 and
ending on the 10th day of Sept, 2020 and
that said notice was published in said newspaper.

Binda Johnson

SUBSCRIBED AND SWORN TO before me, this

10th day of Sept, 2020

Katrina George

Notary Public-State of Idaho

Residing at: Kootenai County 10482

My Commission Expires 8/29/23



RECEIVED
OCT 05 2020
IDWR / NORTH

**NOTICE OF PROPOSED
CHANGE OF WATER RIGHT
TRANSFER NO. 84319**

THREE MILE WATER DISTRICT, PO BOX 906, BONNERS FERRY, ID 83805 has filed Application No. 84319 for changes to the following water rights within BOUNDARY County(s): Right No(s): 98-7672, 98-7818, 98-7820, 98-7822; to see a full description of these rights and the proposed transfer, please see <https://research.idwr.idaho.gov/apps/waterrights/querynewtransfers>. The purpose of the transfer is to change a portion of the above rights as follows:

This transfer proposes to add all existing groundwater wells to all of Three Mile Water Districts groundwater rights 98-7672, 98-7818, 98-7820, & 98-7822.

For additional information concerning the property location, contact Northern Region office at (208)762-2800. Protests may be submitted based on the criteria of Idaho Code Sec. 42-222. Any protest against the proposed change must be filed with the Department of Water Resources, Northern Region, 7600 N MINERAL DR STE 100, COEUR D ALENE ID 83815-7763 together with a protest fee of \$25.00 for each application on or before 9/21/2020. The protestant must also send a copy of the protest to the applicant.

The following application(s) have been filed to appropriate the public waters of the State of Idaho:

98-8025

SHEM JOHNSON
PO BOX 1952
BONNERS FERRY, ID
83805-1952
Point of Diversion SENW
S31 T65N R01E
BOUNDARY County
Source UNNAMED STREAM
Tributary HALL CREEK
Use: FIRE PROTECTION
STORAGE
01/01 to 12/31 3.8 AF
Use: FIRE PROTECTION
FROM STORAGE
01/01 to 12/31 3.8 AF
Use: IRRIGATION STORAGE
01/01 to 12/31 120 AF
Use: IRRIGATION FROM
STORAGE
04/01 to 10/31 120 AF
Use: STOCKWATER STOR

AGE

01/01 to 12/31 1.3 AF
Use: STOCKWATER FROM
STORAGE

01/01 to 12/31 1.3 AF
Use: AESTHETIC STORAGE

01/01 to 12/31 3.8 AF

Use: WILDLIFE STORAGE

01/01 to 12/31 3.8 AF

Use: RECREATION STOR-
AGE

01/01 to 12/31 3.8 AF

Total Diversion: 125.1 AF

Date Filed: 08-10-2020

Place Of Use: AESTHETIC
STORAGE, FIRE PROTEC-
TION FROM STORAGE, FIRE
PROTECTION

STORAGE, IRRIGATION

STORAGE, RECREATION

STORAGE, STOCKWATER

FROM STORAGE,

STOCKWATER STORAGE,

WILDLIFE STORAGE

T65N R01E S31

NENW, SENW

Place Of Use: IRRIGATION
FROM STORAGE

T65N R01E S31

NENW, L1(NWNW), SWNE, SE
NW

Total Acres: 40

98-8026

SHEM JOHNSON

PO BOX 1952

BONNERS FERRY, ID
83805-1952

Point of Diversion SWNE

S31 T65N R01E

BOUNDARY County

Source UNNAMED STREAM

Tributary SINKS

Use: IRRIGATION STORAGE

01/01 to 12/31 90 AF

Use: IRRIGATION FROM

STORAGE

04/01 to 10/31 90 AF

Use: STOCKWATER STOR

AGE

01/01 to 12/31 0.7 AF

Use: STOCKWATER FROM

STORAGE

01/01 to 12/31 0.7 AF

Use: WILDLIFE STORAGE

01/01 to 12/31 1.2 AF

Use: RECREATION STOR

AGE

01/01 to 12/31 1.2 AF

Use: FIRE PROTECTION

STORAGE

01/01 to 12/31 1.2 AF

Use: FIRE PROTECTION

FROM STORAGE

01/01 to 12/31 1.2 AF

Use: AESTHETIC STORAGE

01/01 to 12/31 1.2 AF

Total Diversion: 91.9 AF

Date Filed: 08-10-2020

Place Of Use: AESTHETIC
STORAGE, FIRE PROTEC-
TION FROM STORAGE,
FIRE PROTECTION

STORAGE, IRRIGATION

STORAGE, RECREATION

STORAGE, STOCKWATER

FROM STORAGE,

STOCKWATER

STORAGE, WILDLIFE

STORAGE

T65N R01E S31

SWNE, SENW

Place Of Use: IRRIGATION
FROM STORAGE

T65N R01E S31

NESW, SENW

Total Acres: 30

Permits will be subject to all prior water rights. For additional information concerning the property location, contact the Northern office at (208)762-2800; or for a full description of the right(s), please see <https://idwr.idaho.gov/apps/ExtSearch/WRAApplicationResults/>. Protests may be submitted based on the criteria of Idaho Code § 42-203A. Any protest against the approval of this application must be filed with the Director, Dept. of Water Resources, Northern Region, 7600 N MINERAL DR STE 100, COEUR D ALENE ID 83815-7763 together with a protest fee of \$25.00 for each application on or before 9/21/2020. The protestant must also send a copy of the protest to the applicant.

GARY SPACKMAN, Director

9/21/2020 10:20:23

Frederick, Adam

From: Marlaina Davy <Marlaina@ydacpa.com>
Sent: Wednesday, August 26, 2020 8:15 AM
To: Frederick, Adam
Subject: RE: Three Mile Water District

Good Morning Adam,

Doug Higgins is the Chairman of the District and Bryon Regehr is our water operator.

We will see send the requested shape or kmz file to you later this week.

Thank You,

Marlaina Davy
Office Manager



PO Box 1386
Bonners Ferry, Idaho 83805
208-267-5166 (Phone)
208-267-3515 (Fax)

This electronic message and/or the documents accompanying it may contain CONFIDENTIAL information belonging to the sender. The information is intended only for the use of the individual or entity named. If you are not the intended recipient, you are hereby notified that any disclosure, copying, distribution or the taking of any action in reliance on the contents of this information is strictly prohibited. If you have received this transmission in error, please notify our office at (208) 267-5166 to arrange for the return of the documents.

From: Frederick, Adam <Adam.Frederick@idwr.idaho.gov>
Sent: Tuesday, August 25, 2020 11:33 AM
To: Marlaina Davy <Marlaina@ydacpa.com>
Cc: Bryon Regehr <highgehr@gmail.com>
Subject: FW: Three Mile Water District

One additional follow up. What are Doug Higgins and Bryon Regehr's titles?

From: Frederick, Adam
Sent: Tuesday, August 25, 2020 10:54 AM
To: 'Marlaina Davy' <Marlaina@ydacpa.com>
Cc: Bryon Regehr <highgehr@gmail.com>
Subject: RE: Three Mile Water District

Hello,

I am processing your transfer application for advertising and have one question. Is there any chance you have a shapefile or kmz file of the districts service area? It would be nice to update our records at time of approval.