

**STATE OF IDAHO
DEPARTMENT OF WATER RESOURCES**

**TRANSFER OF WATER RIGHT
TRANSFER NO. 84284**

This is to certify that: LOIS ARLENE SEEBECK FAMILY TRUST AND/OR
MELVIN EDWARD SEEBECK JR
PO BOX 8
CLARKSBURG, CA 95612-0008

has requested a change to the water right(s) listed below. This change in water right(s) is authorized pursuant to the provisions of Section 42-222, Idaho Code. A summary of the changes is also listed below. The authorized change for each affected water right, including conditions of approval, is shown on the following pages of this document.

Summary of Water Rights Before the Proposed Changes

<u>Water Right</u>	<u>Origin/Basis</u>	<u>Priority Date</u>	<u>Diversion Rate</u>	<u>Diversion Volume</u>	<u>Acre Limit</u>	<u>Total Acres</u>	<u>Source</u>
55-4080	WR/DECREED	4/1/1885	1.170 cfs	N/A	N/A	58.6	LONE TREE CREEK
55-4082	WR/DECREED	4/1/1907	1.510 cfs	N/A	N/A	75.4	LONE TREE CREEK

Purpose of Transfer (Changes Proposed)

<u>Current Number</u>	<u>Split</u>	<u>POD</u>	<u>POU</u>	<u>Add POD</u>	<u>Period of Use</u>	<u>Nature of Use</u>
55-4080	NO	NO	NO	YES	NO	NO
55-4082	NO	NO	NO	YES	NO	NO

Summary Of Water Rights After the Approved Change

<u>Existing Right</u>	<u>New No. (Changed Portion)</u>	<u>Transfer Rate</u>	<u>Transfer Volume</u>	<u>Acre Limit</u>	<u>Total Acres</u>	<u>New No. (remaining portion)</u>	<u>Remaining Rate</u>	<u>Remaining Volume</u>	<u>Remaining Acre Limit</u>	<u>Remaining Total Acres</u>
55-4080	55-4080	1.170 cfs	N/A	N/A	58.6	N/A	N/A	N/A	N/A	N/A
55-4082	55-4082	1.510 cfs	N/A	N/A	75.4	N/A	N/A	N/A	N/A	N/A
COMBINED TOTALS		2.680 cfs	N/A	N/A	133.8		N/A	N/A	N/A	N/A

This water right(s) is subject to all prior water rights and shall be administered in accordance with Idaho law and applicable rules of the Department of Water Resources. Detailed Water Right Description(s) attached.

Dated this 28 day of October, 2020.

for, Patricia Wiley
Chief, Water Allocation Bureau

SUPPORT DATA

IN FILE # 55-4080

Transfer No. 84284

WATER RIGHT NO. 55-4080**As Modified by Transfer No. 84284**

In accordance with the approval of Transfer No. 84284, Water Right No. 55-4080 is now described as follows:

Right Holder: MELVIN EDWARD SEEBECK JR AND/OR
LOIS ARLENE SEEBECK FAMILY TRUST
PO BOX 8
CLARKSBURG, CA 95612-0008

Priority Date: 4/1/1885

Source: LONE TREE CREEK

Tributary: JORDAN CREEK

BENEFICIAL USE

IRRIGATION

From

4/01

To

to 10/31

Diversion Rate

1.170 cfs

1.170 cfs

LOCATION OF POINT(S) OF DIVERSION

LONE TREE CREEK

L1 (NENE)

Sec 3 Twp 07S Rge 06W OWYHEE County

LONE TREE CREEK

L2 (SENE)

Sec 3 Twp 07S Rge 06W OWYHEE County

PLACE OF USE: IRRIGATION

Twp	Rng	Sec	NE				NW				SW				SE				Totals
			NE	NW	SW	SE	NE	NW	SW	SE	NE	NW	SW	SE	NE	NW	SW	SE	
06S	06W	34													2.6			6.0	8.6
															L 3			L 4	
06S	06W	35										14.0	31.0						45.0
07S	06W	3	5.0																5.0
			L 1																

POU Total Acres: 58.6

CONDITIONS OF APPROVAL

1. This right when combined with all other rights shall provide no more than 0.02 cfs per acre nor more than 3.5 afa per acre at the field headgate for irrigation of the place of use.
2. After specific notification by the Department, the right holder shall install a suitable measuring device or shall enter into an agreement with the Department to use power records to determine the amount of water diverted and shall annually report the information to the Department.
3. The right holder shall accomplish the change authorized by this transfer within one year of the date of this approval.
4. Failure of the right holder to comply with the conditions of this transfer is cause for the Director to rescind approval of the transfer.

Transfer No. 84284

WATER RIGHT NO. 55-4080
As Modified by Transfer No. 84284

CONDITIONS OF APPROVAL

5. Pursuant to Idaho Code § 42-1412(6), this water right is subject to such general provisions necessary for the definition of the rights or for the efficient administration of water rights as determined by the Snake River Basin Adjudication court in the final unified decree entered 08/26/2014.



WATER RIGHT NO. 55-4082**As Modified by Transfer No. 84284**

In accordance with the approval of Transfer No. 84284, Water Right No. 55-4082 is now described as follows:

Right Holder: MELVIN EDWARD SEEBECK JR AND/OR
LOIS ARLENE SEEBECK FAMILY TRUST
PO BOX 8
CLARKSBURG, CA 95612-0008

Priority Date: 4/1/1907

Source: LONE TREE CREEK

Tributary: JORDAN CREEK

BENEFICIAL USE
IRRIGATION

From
4/01

To
to 10/31

Diversion Rate
1.510 cfs
1.510 cfs

LOCATION OF POINT(S) OF DIVERSION

LONE TREE CREEK
LONE TREE CREEK

L1 (NENE)
L2 (SENE)

Sec 3 Twp 07S Rge 06W OWYHEE County
Sec 3 Twp 07S Rge 06W OWYHEE County

PLACE OF USE: IRRIGATION

Twp	Rng	Sec	NE				NW				SW				SE				Totals
			NE	NW	SW	SE	NE	NW	SW	SE	NE	NW	SW	SE	NE	NW	SW	SE	
06S	06W	26							19.0			32.0	10.0						61.0
06S	06W	27				3.4									7.0			4.0	14.4
						L 2									L 3			L 4	

POU Total Acres: 75.4

CONDITIONS OF APPROVAL

1. This right when combined with all other rights shall provide no more than 0.02 cfs per acre nor more than 3.5 afa per acre at the field headgate for irrigation of the place of use.
2. After specific notification by the Department, the right holder shall install a suitable measuring device or shall enter into an agreement with the Department to use power records to determine the amount of water diverted and shall annually report the information to the Department.
3. The right holder shall accomplish the change authorized by this transfer within one year of the date of this approval.
4. Failure of the right holder to comply with the conditions of this transfer is cause for the Director to rescind approval of the transfer.

Transfer No. 84284

WATER RIGHT NO. 55-4082
As Modified by Transfer No. 84284

CONDITIONS OF APPROVAL

5. Pursuant to Idaho Code § 42-1412(6), this water right is subject to such general provisions necessary for the definition of the rights or for the efficient administration of water rights as determined by the Snake River Basin Adjudication court in the final unified decree entered 08/26/2014.

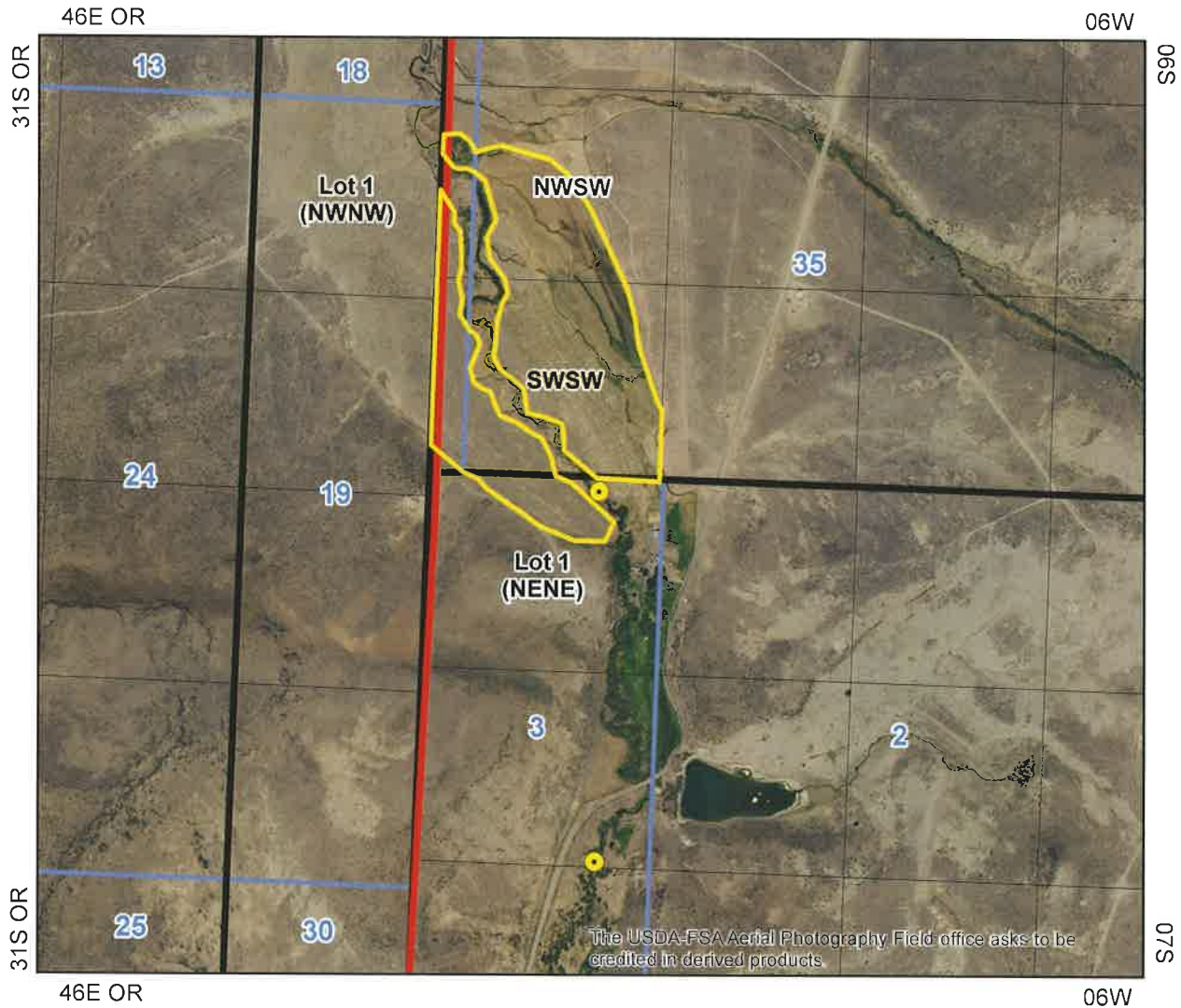







State of Idaho
Department of Water Resources

Attachment to Water Right Transfer 84284

55-4080 and 55-4082

This map depicts the IRRIGATION place of use boundary for this water right at the time of this approval and is attached to the approval document solely for illustrative purposes.



-  Points of Diversion
-  Place Of Use Boundary
-  Townships
-  PLS Sections
-  Quarter Quarters

0 0.125 0.25 0.5 Miles





State of Idaho

DEPARTMENT OF WATER RESOURCES

Western Region • 2735 W AIRPORT WAY • BOISE, ID 83705-5082

Phone: (208)334-2190 • Fax: (208)334-2348 • Website: www.idwr.idaho.gov

Brad Little
Governor

Gary Spackman
Director

October 28, 2020

LOIS ARLENE SEEBECK FAMILY TRUST
MELVIN EDWARD SEEBECK JR
PO BOX 8
CLARKSBURG CA 95612-0008

RE: Transfer No: 84284
Water Right No(s): 55-4080, 55-4082

Transfer Approval Notice

Dear Water Right Holder (and other Interested Persons):

The Department of Water Resources has issued the enclosed approved Transfer of Water Right(s). Please be sure to thoroughly review the conditions of approval and remarks listed on the approval document.

The Transfer of Water Right(s) is a PRELIMINARY ORDER issued by the Department pursuant to section 67-5243, Idaho Code. It can and will become a final order without further action by the Department unless the APPLICANT petitions for reconsideration or files an exception and/or brief within fourteen (14) days of the service date as described in the enclosed information sheet.

ANY PERSON aggrieved by any decision, determination, order or action of the Department and who has not previously been afforded an opportunity for a hearing on the matter may request a hearing pursuant to section 42-1701A(3), Idaho Code. A written petition contesting the action of the Department and requesting a hearing shall be filed within fifteen (15) days after receipt of the denial or conditional approval.

If the transfer approval includes a condition requiring measuring and recording devices, such devices shall comply with specifications established by the Department. Detailed specifications are available on the Department's home page on the Internet, or you can request a copy by contacting any office of the Department. Please be sure to thoroughly review the specifications to avoid unnecessary costs for reinstallation or modification due to non-conforming or improperly installed devices.

Please note that water right owners are required to report any change of water right ownership and/or mailing address to the Department within 120 days of the change. Failure to report these changes could result in a \$100 late filing fee. Contact any office of the

Department or visit the Department's homepage on the Internet to obtain the proper forms and instructions.

If you have any questions concerning the enclosed information, please contact me at (208) 334-2190.

Sincerely,



Lynne Evans

For Patrick Kelly
Water Rights Supervisor

Enclosure(s)

EXPLANATORY INFORMATION TO ACCOMPANY A PRELIMINARY ORDER

(To be used in connection with actions when a hearing was **not** held)

(Required by Rule of Procedure 730.02)

The accompanying order or approved document is a "Preliminary Order" issued by the department pursuant to section 67-5243, Idaho Code. **It can and will become a final order without further action of the Department of Water Resources ("department") unless a party petitions for reconsideration, files an exception and brief, or requests a hearing as further described below:**

PETITION FOR RECONSIDERATION

Any party may file a petition for reconsideration of a preliminary order with the department within fourteen (14) days of the service date of this order. **Note: the petition must be received by the department within this fourteen (14) day period.** The department will act on a petition for reconsideration within twenty-one (21) days of its receipt, or the petition will be considered denied by operation of law. See Section 67-5243(3) Idaho Code.

EXCEPTIONS AND BRIEFS

Within fourteen (14) days after: (a) the service date of a preliminary order, (b) the service date of a denial of a petition for reconsideration from this preliminary order, or (c) the failure within twenty-one (21) days to grant or deny a petition for reconsideration from this preliminary order, any party may in writing support or take exceptions to any part of a preliminary order and may file briefs in support of the party's position on any issue in the proceeding with the Director. Otherwise, this preliminary order will become a final order of the agency.

REQUEST FOR HEARING

Unless a right to a hearing before the Department or the Water Resource Board is otherwise provided by statute, any person aggrieved by any final decision, determination, order or action of the Director of the Department and who has not previously been afforded an opportunity for a hearing on the matter may request a hearing pursuant to section 42-1701A(3), Idaho Code. A written petition contesting the action of the Director and requesting a hearing shall be filed within fifteen (15) days after receipt of the denial or conditional approval.

ORAL ARGUMENT

If the Director grants a petition to review the preliminary order, the Director shall allow all parties an opportunity to file briefs in support of or taking exceptions to the preliminary order and may schedule oral argument in the matter before issuing a final order. If oral arguments are to be heard, the Director will within a reasonable time period notify each party of the place, date and hour for the argument of the case. Unless the Director orders otherwise, all oral arguments will be heard in Boise, Idaho.

CERTIFICATE OF SERVICE

All exceptions, briefs, requests for oral argument and any other matters filed with the Director in connection with the preliminary order shall be served on all other parties to the proceedings in accordance with IDAPA Rules 37.01.01302 and 37.01.01303 (Rules of Procedure 302 and 303).

FINAL ORDER

The Director will issue a final order within fifty-six (56) days of receipt of the written briefs, oral argument or response to briefs, whichever is later, unless waived by the parties or for good cause shown. The Director may remand the matter for further evidentiary hearings if further factual development of the record is necessary before issuing a final order. The department will serve a copy of the final order on all parties of record.

Section 67-5246(5), Idaho Code, provides as follows:

Unless a different date is stated in a final order, the order is effective fourteen (14) days after its service date if a party has not filed a petition for reconsideration. If a party has filed a petition for reconsideration with the agency head, the final order becomes effective when:

- (a) The petition for reconsideration is disposed of; or
- (b) The petition is deemed denied because the agency head did not dispose of the petition within twenty-one (21) days.

APPEAL OF FINAL ORDER TO DISTRICT COURT

Pursuant to sections 67-5270 and 67-5272, Idaho Code, if this preliminary order becomes final, any party aggrieved by the final order or orders previously issued in this case may appeal the final order and all previously issued orders in this case to district court by filing a petition in the district court of the county in which:

- i. A hearing was held,
- ii. The final agency action was taken,
- iii. The party seeking review of the order resides, or
- iv. The real property or personal property that was the subject of the agency action is located.

The appeal must be filed within twenty-eight (28) days of this preliminary order becoming final. See section 67-5273, Idaho Code. The filing of an appeal to district court does not itself stay the effectiveness or enforcement of the order under appeal.

CERTIFICATE OF SERVICE

I hereby certify that on October 28, 2020 I mailed a true and correct copy, postage prepaid, of the foregoing PRELIMINARY ORDER (Approved Transfer) to the person(s) listed below:

Re: Transfer No.: 84284

Water Right No(s): 55-4080, 55-4082

MELVIN EDWARD SEEBECK JR
PO BOX 8
CLARKSBURG CA 95612-0008

LOIS ARLENE SEEBECK FAMILY TRUST
PO BOX 8
CLARKSBURG CA 95612-0008



Lynne Evans
Office Specialist II

MEMORANDUM

TO: Transfer No. 84284
FROM: Kaitlin Huelse
DATE: September 29, 2020
RE: Evaluation of Application

The transfer proposes to add a POD to existing water right on Lone Tree Creek.

The new Point of Diversion is Located in 07S 06W Section 3 SE ¼ NE ¼ L2 on Lone Tree Creek.

Contact person for the applicant is Melvin Seebeck (916) 775- 1318.

Summary of Information Submitted

Melvin Seebeck submitted a transfer application June 11, 2020 and proposed to add a point of diversion to water rights 55-4080 and 55-4082. The application indicated that the purpose of the transfer is to add a point of diversion. However the table incorrectly described the legal description for the new point of diversion and the existing point of diversion. Additionally the application included an incorrect fee. The department received the necessary corrections on July 27, 2020.

Pursuant to Section 42-222, Idaho Code, the Department has discretion to provide public notice as deemed appropriate. The water right changes proposed through this transfer application do not appear to change the effect on the original or hydraulically connected water source or affect other water rights. Therefore, staff review of the transfer application found no cause to require public notice. This application will continue processing without advertisement and be forwarded for approval consideration.

Authority to File:

The applicant is listed as Melvin Edward Seebeck of Deary Ranch, current taxlot data indicates that the owner of the land is the same. Water Right 55-4082 is assigned to William Seebeck and Melvin Seebeck, however William Seebeck passed away December 7, 1999. Melvin Seebeck changed the ownership of Water Right 55-4082 and 55-4080 to himself and the Louis Arlene Seebeck Family Trust in October 2020. Melvin Seebeck signed the application, and has the authority to file the application.

Water Right Validity:

The right is presumed to be valid since beneficial use has occurred within the last five years. Beneficial use confirmed by department aerial imagery, landsat images, google earth images, or other evidence. Evidence of beneficial use does not need to be added to the file it is an IDWR product available to other staff.

Injury to Other Water Rights:

None anticipated. The applicant is adding a point of diversion 0.5 miles upstream above the confluence of an unnamed stream on his property with no water rights inbetween. The additional POD will be limited to the rate and volume of the original Water Right 55-4082.

Enlargement of Use:

The transfer does not propose any change to the diversion rate or volume, the number of irrigated acres, nor any unsubordinated change to the season of use. No enlargement is anticipated. Adding a POD approximately 0.5 miles upstream above the confluence of an unnamed stream. Not considered an improvement to the source.

Local Public Interest:

None of the available information suggests conflict with the local public interest.

Beneficial Use/Conservation of Water Resources:

The application proposes beneficial use consistent with conservation of water resources in Idaho.

The application is consistent with criteria of I. C. § 42-222 and should be processed.

Summary

Assuming other information not yet discovered does not contradict the above analysis, the application can be approved as reflected by the draft approval.

RECEIVED

JUL 27 2020

RECEIVED

INCOMPLETE

JUN 29 2020

(FEE)

WATER RESOURCES
WESTERN REGION

RECEIVED

INCOMPLETE

JUN 11 2020

WATER RESOURCES
WESTERN REGION

42-222 POD - 07/18

WATER RESOURCES
WESTERN REGIONSTATE OF IDAHO
DEPARTMENT OF WATER RESOURCES

APPLICATION FOR TRANSFER OF WATER RIGHT - POINT(S) OF DIVERSION

This form may be used to apply to change and/or add points of diversion for existing water rights and to report an ownership change for a water right(s) in connection with the proposed point of diversion change(s). Do not use this form to apply for changes to other elements of a water right. See the Application for Transfer Instructions for help completing this form and for mailing addresses of Department offices where your application can be submitted.

Check all that apply:

- ☐ Change diversion point(s) ☒ Add diversion point(s) ☐ Ownership change ☐ Ownership split
☐ Transfer is for changes pursuant to Idaho Code § 42-221.0.8. Attach an explanation and any supporting documentation.

1. APPLICANT(S) Melvin Edward Seebeck Jr. "Deary Ranch" Phone (916) 775-1318
 2. MAILING ADDRESS P.O. Box 8 City CLARKSBURG,
 State Calif. Zip 95612 Email Loisseebeck@yahoo.com

- ☐ If the applicant is not an individual and not registered to do business in the State of Idaho, attach documentation identifying officers authorized to sign for the applicant.
☐ If the applicant is not the current water right(s) owner, attach documentation of authority to file the application.
☐ If the application includes a change in ownership of water right(s), attach a copy of the conveyance document, such as a warranty deed, court decree, contract of sale, etc. The conveyance document must include a legal description of the property conveyed or description of the water right if no land is conveyed. Additional fee(s) are required for water right ownership changes; see Item 9 for the fee schedule.

If the ownership change resulted in the water right(s) being split, how did the division occur? Mark one:

- ☐ The water rights or claims were divided as specifically identified in a deed, contract, or other conveyance document.
☐ The water rights or claims were divided proportionately based on the portion of their place(s) of use acquired by the new owner.
☐ If the application is not signed by the applicant, attach a Power of Attorney or other documentation providing authority to sign for the applicant.

3. LIST WATER RIGHT NUMBER(S) #55-04080 ("Lone Tree Creek") and/or #55-04082 ("Lone Tree Creek")

- ☐ Attach a copy of the water right(s) as recorded, available at idwr.idaho.gov, Water Right Transfers, Step 1, or by contacting any Department office.

4. TOTAL AMOUNT OF WATER transferred is _____ cubic feet per second and/or _____ acre-feet per annum.
 (diversion rate) (storage volume)

5. POINT OF DIVERSION - Describe all the point(s) of diversion to be included on the water right(s) after the proposed change.

- ☐ Attach Eastern Snake Plain Aquifer (ESPA) analysis if this transfer proposes to change a point of diversion affecting the ESPA. ESPA analysis information is available at idwr.idaho.gov, Water Rights, Water Right Transfers, Modeling Resources.

New?	Lot	1/4	1/4	1/4	Sec	Twp	Rge	County	Source	Local name or tag #
No	01		NE	NE	03	07S	06W	Owyhee	Lone Tree Creek	
yes			SW	NW	02	07S	06W	Owyhee	Lone Tree Creek	MESH.
yes	02		SE	NE	3	07S	06W	Owyhee	Lone Tree Creek	

Jun 04 20, 07:44p

p.3

6/7/20 Prio 50 Fee
Druck #8029
6/23/20 Prio 50 Fee
Druck #6036

6. GENERAL INFORMATION

- a. Describe the complete diversion system, including how you will accommodate a measuring device and lockable controlling works should they be required now or in the future:

- b. Who owns the property at the point(s) of diversion? Melvin Edward Seebeck Jr.
If other than the applicant, describe the arrangement enabling the applicant to access the property for the diversion system:

- c. To your knowledge, has/is any portion of the water right(s) proposed to be changed:

- Yes No
☐ ☒ undergone a period of five or more consecutive years of non-use,
☐ ☒ currently used in a mitigation plan limiting the use of water under the right(s), or
☐ ☒ currently enrolled in a Federal set-aside program limiting the use of water under the right(s)?

If yes, describe:

- d. Is any portion of the water right(s) proposed to be changed currently leased to the Water Supply Bank? ☐ Yes ☒ No
☐ If yes and there are multiple owners, attach a Lessor Designation form.
☐ If yes, the individual owner or designated lessor must complete, sign and attach an IRS Form W-9.
 (Disregard if these items are on file and ownership has not changed.)

7. MAP - ☐ Attach a map of the diversion, measurement, control and distribution system. Include the place of use if a split of the water right occurred. Clearly label the map with township, range, section and 1/4 1/4 of section information. You may create a map at idwr.idaho.gov, Water Rights, Water Right Transfers, File a Transfer Application, Step 2C.

8. SIGNATURE - The information in this application is true to the best of my knowledge. I understand any willful misrepresentations in this application may result in rejection of the application or cancellation of an approval.

<u>Melvin Edward Seebeck Jr.</u> Signature of applicant or authorized agent	<u>Melvin Edward Seebeck Jr.</u> Print name and title if applicable	<u>6/6/20</u> Date
<u>Lois Arlene Seebeck</u> Signature of applicant or authorized agent	<u>Lois Arlene Seebeck</u> Print name and title if applicable	<u>6/6/20</u> Date

9. FEE - ☒ The application filing fee provided in Idaho Code § 42-221.0, must be submitted with the application for transfer. Applications for changes pursuant to Idaho Code § 42-221.0.8. require a filing fee of \$50 per water right. All other application fees are based on the total amount of water proposed for transfer in Item 4: the larger fee for either cubic feet per second (diversion rate) or acre-feet per annum (storage volume). The Fee Schedule is available at www.idwr.idaho.gov, Water Right Transfers, Step 4 and in the Application for Transfer Instructions.

FOR DEPARTMENT USE ONLY

Transfer includes _____ pages of attachments. Received by LE Date 06/11/2020
 Fee paid \$50.00 Date 06/11/2020 Receipted by LE Receipt # W048378
 Preliminary review by _____ Date _____ Active in the Water Supply Bank? Yes ☐ No ☐
 W-9 received? Yes ☐ No ☐ Name on W-9 _____ W-9 forwarded to fiscal? Yes ☐ No ☐
 (Do NOT scan the W-9 - confidential information is held by fiscal only)
 Addnl fee \$5000 06/12/2020 LE W048442

Page 2 of 2

Additional fee: \$500.00 7/27/2020 W048560 KT

(From Idaho DWR, 6/19/20)

#(208) 334-2190



☐ Water Right POD


Township/Range

Irrigation

★ our new point of Division
is just North of a "line on lone
South property" Melvin E. Seaback Jr.
Tree Creek 6/23/20

0.2

0.4 Miles



RECEIVED

JUN 11 2020

DEARY RANCH

Aaron
State of Idaho
Dept. of Water Resources
2735 Airport Way
Boise, Idaho 83705

WATER RESOURCES
WESTERN REGION

29972 OWL CREEK LANE, IDAHO)

MAILING ADDRESS: PO BOX 8, CLARKSBURG, CA 95612

June 7, 2020

Mailed This Page + Signed Application
+ \$50 CK #6029 to Aaron 6/17/20 ✓
+ MAP (Copy To Mike Baltzer) ✓

Regarding: Adding a diversion Point to our Existing "Lone Tree Creek"
Water Rights #55-04080 and/or #55-04082.

* See enclosed MAP/Sketch

Dear Aaron,

Thank you for Sending Mike Baltzer at our ranch the attached Application for adding a point of diversion to our "Lone Tree Creek" water rights. I have filled it out as best I could, but need your help. I am not familiar with Idaho regulations regarding points of diversions and I would appreciate your recommendation as to which of our water rights on "Lone Tree Creek" we should assign this new diversion point.

Mike & Carolyn Baltzer live on the ranch at #29835 Juniper Mountain Road which is about 1/3 mile north of the new diversion point we are requesting. This new diversion point will be on our deeded property at a point where "Lone Tree Creek" crosses our south property line.

Our Neighbor, Bob Bruce is helping with this diversion plan, and has already sent construction details/plans to Owyhee Watershed in Adrian, Oregon. I hope the information in this letter provides you enough information whereby you can look up our above water rights and corresponding locations/maps so that you can help us get the attached application completed and processed.

I have included my check #6029 for \$50 for the application fee as per item #9 on page 2 - Since we have two water rights on "Lone Tree Creek", maybe we owe \$100 - please let us know.

We are very anxious to get all this figured out and the new diversion point constructed - since it is all occurring on our deeded property, and we have two water rights, we hope we are correct in assuming it can all be accomplished easily and quickly. We thank you in advance for your assistance,.... Hopefully we can complete the Application over the phone. Please call us anytime at (916) 775-1318 - if we miss your call, we will call you back shortly.

Sincerely, Melvin E. Seebeck Jr.
P.O. Box 8
Clarksburg, Cal. 95612
(916) 775-1318

* Please provide all your Contact information - - -
Working Together by phone & mail works the best for us. Thank you!

* Note: TATE WAITERS with NRCS is also aware of this project.



Melvin Edward Seebeck Jr.
PO Box 8
Clarksburg, CA 95612