

IDAHO DEPARTMENT OF WATER RESOURCES
Proof Report

9/30/2020

Water Right 45-14535

| <u>Owner Type</u> | <u>Name and Address</u> |
|-------------------|--|
| Current Owner | JEFFREY R RASMUSSEN 377 N 916 E DECLO, ID 83323-5126 (801) 244-7277 |

| | |
|---------------|---|
| Current Owner | SHAWNA L RASMUSSEN 377 N 916 E DECLO, ID 83323-5126 (801) 244-7277 |
|---------------|---|

| | |
|----------------|--|
| Original Owner | LOVELL J TURNER C/O RONALD TURNER 912 E 374 N DECLO, ID 83323 (208) 654-9916 |
|----------------|--|

| | |
|----------------|---|
| Original Owner | JOYE SIMPSON C/O RONALD TURNER 912 E 374 N DECLO, ID 83323 (208) 654-9916 |
|----------------|---|

| | |
|----------------|---|
| Previous Owner | LARISSA WRIGLEY 458 E 400 S BURLEY, ID 83318-5625 (208) 312-2713 |
|----------------|---|

| | |
|----------------|---|
| Previous Owner | TYSON WRIGLEY 458 E 400 S BURLEY, ID 83318-5625 (208) 312-2713 |
|----------------|---|

| | |
|-------------------|---|
| Security Interest | LINDA KAE TURNER 912 E 374 N DECLO, ID 83323-5017 (208) 654-9916 |
|-------------------|---|

| | |
|-------------------|--|
| Security Interest | RONALD J TURNER 912 E 374 N DECLO, ID 83323-5017 (208) 654-9916 |
|-------------------|--|

Priority Date: 2/12/1996

Basis: License

Status: Active

Source
GROUND WATER

Tributary

IDAHO DEPARTMENT OF WATER RESOURCES
Proof Report

9/30/2020

| | | | | |
|------------------------------|-------------------------------|------------------|------------------------------|----------------------|
| <u>Beneficial Use</u> | <u>From</u> | <u>To</u> | <u>Diversion Rate</u> | <u>Volume</u> |
| IRRIGATION | 03/15 | 11/15 | 0.020 CFS | 3.6 AF |
| | <u>Total Diversion</u> | | 0.020 CFS | 3.6 AF |

Source and Point(s) of Diversion

GROUND WATER NWSWNE Sec. 2, Twp 10S, Rge 24E, CASSIA County

Place Of Use

IRRIGATION within CASSIA County

| | | | NE | | | | NW | | | | SW | | | | SE | | | | Totals |
|-----|-----|-----|----|----|-----|----|----|----|----|----|----|----|----|----|----|----|----|----|--------|
| Twp | Rng | Sec | NE | NW | SW | SE | NE | NW | SW | SE | NE | NW | SW | SE | NE | NW | SW | SE | |
| 10S | 24E | 2 | | | 1.5 | | | | | | | | | | | | | | 1.5 |

Right Acre Limit: 1.5

POU Total Acres: 1.5

Conditions of Approval:

1. X35 Rights 45-7731 and 45-7333A when combined shall not exceed a total diversion rate of 1.74 cfs, a total annual maximum diversion volume of 263.7 af at the field headgate, and the irrigation of 109.4 acres.
2. X35 Rights 45-14534 and 45-14535 when combined shall not exceed a total diversion rate of 0.03 cfs, a total annual maximum diversion volume of 3.6 af at the field headgate, and the irrigation of 1.5 acres.
3. R05 Use of water under this right may be regulated by a watermaster with responsibility for the distribution of water among appropriators within a water district. At the time of this approval, this water right is within State Water District No. 140.
4. R43 The right holder shall maintain a measuring device and lockable controlling works of a type approved by the Department in a manner that will provide the watermaster suitable control of the diversion(s).
5. R64 This right when combined with all other rights shall provide no more than 0.02 cfs per acre nor more than 4.0 afa per acre at the field headgate for irrigation of the lands above.
6. 933 This right is for the use of trust water, and it is subject to review 20 years after its initial approval (date of permit approval) to re-evaluate the availability of trust water for the authorized use and to re-evaluate the public interest criteria for reallocating trust water.
7. 934 When the minimum stream flow water rights in the Snake River at Murphy Gage are not being satisfied, the right holder shall cease diverting water for the consumptive uses authorized by this right.

Comments:

1. kaasa 9/25/2020 Split Right
This right is the result of split from 45-7731.
2. kaasa 9/25/2020 POU
Updated Shape

Dates and Other Information

IDAHO DEPARTMENT OF WATER RESOURCES
Proof Report

9/30/2020

Owner Name Connector: AND
Water District Number: 140
Generic Max Rate Per Acre: 0.020
Generic Max Volume Per Acre: 4.0
Swan Falls Trust or Nontrust: T
Mitigation Plan: False

Combined Use Limits

N/A

SubCase:

N/A






Water Supply Bank:

N/A

State of Idaho
Department of Water Resources

Water Rights 45-14534 & 45-14535



-  Point of Diversion
-  Place Of Use Boundary
-  Townships
-  PLS Sections
-  Quarter Quarters

0 0.035 0.07 0.14 Miles

