

**IDAHO DEPARTMENT OF WATER RESOURCES**  
**Proof Report**

9/24/2020

**Water Right 37-23250**

**Owner Type**      **Name and Address**  
Current Owner      DALLAS E SMITH  
                                 PO BOX 518  
                                 FAIRFIELD, ID 83327-0518  
                                 (208) 539-5900

Current Owner      CANDICE SMITH  
                                 PO BOX 518  
                                 FAIRFIELD, ID 83327-0518  
                                 (208) 539-5900

Previous Owner      SMOKEY DOME LLC  
                                 C/O GREGORY VIK  
                                 PO BOX 1607  
                                 BELLEVUE, WA 98009  
                                 (425) 460-2542

**Priority Date:** 10/18/1996

**Basis:** License

**Status:** Active

**Source**  
WEST FORK THREEMILE CREEK

**Tributary**  
CAMAS CREEK

<b><u>Beneficial Use</u></b>	<b><u>From</u></b>	<b><u>To</u></b>	<b><u>Diversion Rate</u></b>	<b><u>Volume</u></b>
WILDLIFE STORAGE	01/01	12/31		3.9 AF
AESTHETIC STORAGE	01/01	12/31		3.9 AF
DIVERSION TO STORAGE	01/01	12/31	1.060 CFS	
	<b><u>Total Diversion</u></b>		1.060 CFS	3.9 AF

**Source and Point(s) of Diversion**

WEST FORK THREEMILE CREEK      NENW      Sec. 23, Twp 01N, Rge 13E, CAMAS County

**Place Of Use**

AESTHETIC STORAGE within CAMAS County

			NE				NW				SW				SE				Totals
Twp	Rng	Sec	NE	NW	SW	SE	NE	NW	SW	SE	NE	NW	SW	SE	NE	NW	SW	SE	
01N	13E	23								X									

WILDLIFE STORAGE within CAMAS County

			NE				NW				SW				SE				Totals
Twp	Rng	Sec	NE	NW	SW	SE	NE	NW	SW	SE	NE	NW	SW	SE	NE	NW	SW	SE	
01N	13E	23								X									

**IDAHO DEPARTMENT OF WATER RESOURCES**  
**Proof Report**

9/24/2020

**Conditions of Approval:**

1. The right holder shall maintain a measuring device and lockable controlling works of a type acceptable to the Department as part of the diverting works from the West fork of Threemile Creek.
2. 220 The two (2) ponds established by the storage of water under this right shall not exceed a total capacity of 2.3 acre-feet or a total surface area of 0.8 acre.
3. 259 Right 37-23250 authorizes the storage of an annual total of 3.9 acre-feet, comprised of 2.3 acre-feet to be used for the initial filling or carryover storage of the ponds and 1.3 acre-feet for the replacement of losses due to evaporation. An additional 416 acre feet of flow through water is authorized by the wildlife and aesthetic uses under right 37-8859.
4. R05 Use of water under this right may be regulated by a watermaster with responsibility for the distribution of water among appropriators within a water district. At the time of this approval, this water right is within State Water District No. 37.
5. 194 To mitigate for the depletion of water resulting from the diversion and use of water under this right and to prevent injury to other water right holders, the right holder shall cease diverting and using 0.04 cfs for the irrigation of 1.7 acres within the NENW of Section 23, T01N, R13E. Moreover, the official record for right 37-368A has been changed to show that 0.04 cfs on 1.7 acres is dedicated to mitigation, and the permissible place of use for irrigation use for rights 37-368A, 37-409A, 37-2076A, 37-2455 and 37-2157 has been removed from these same 1.7 acres, which reduces the permissible place of use from 515.6 acres to 513.9 acres.
6. F06 The following rights are diverted through point(s) of diversion described above: 37-368B, 37-2076A, 37-2076B, and 37-8859.

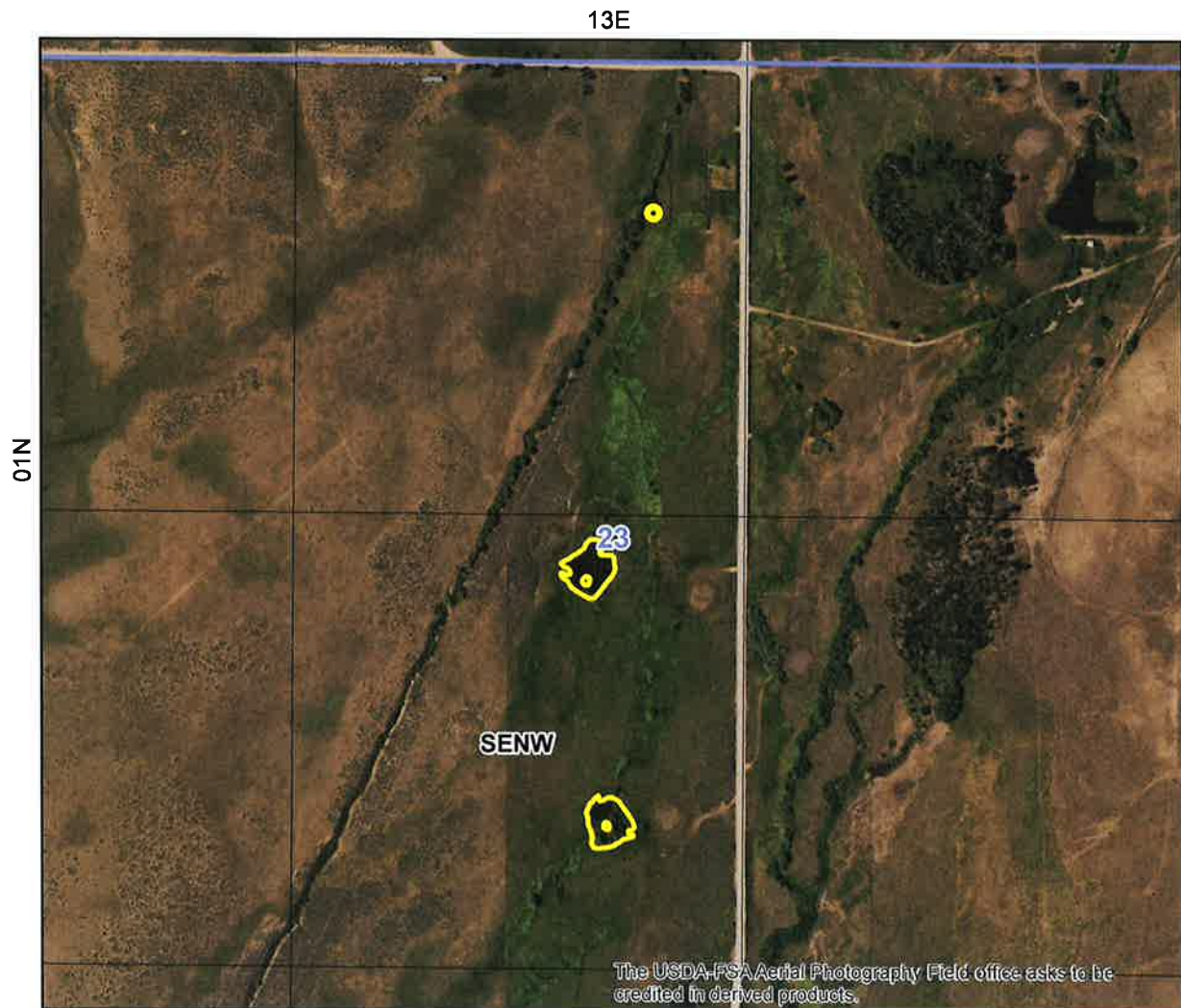
**Comments:**

1. mrichman 9/23/2020 Split Right  
This right is the result of split from 37-8859.
2. mrichman 9/23/2020 POU  
Updated Shape

**Dates and Other Information**

Owner Name Connector: AND  
Water District Number: 37B  
Swan Falls Trust or Nontrust: T  
Mitigation Plan: False

State of Idaho  
Department of Water Resources  
**Water Right License**  
37-23250 Wildlife Storage

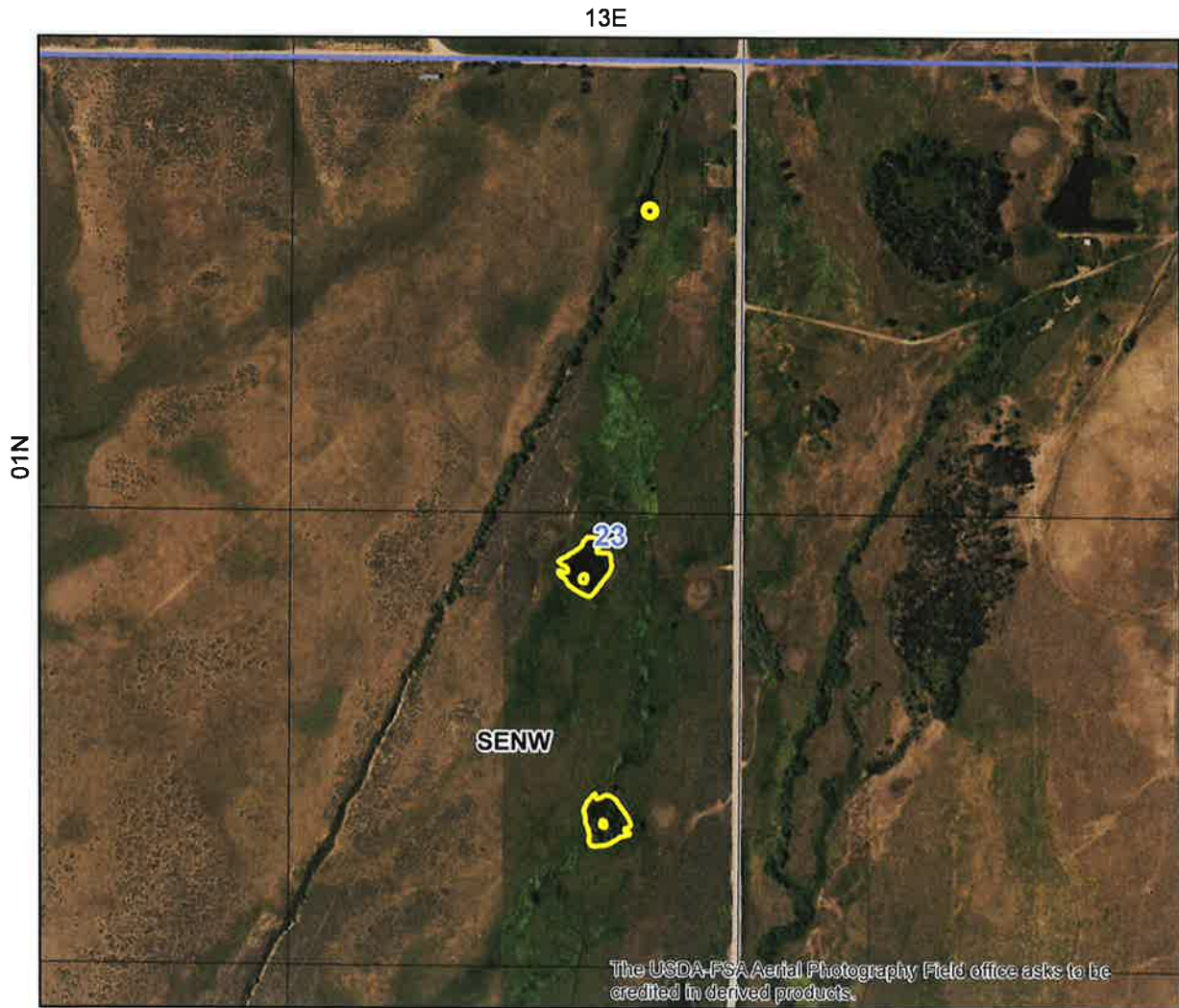







- Point of Diversion
- Place Of Use Boundary
- Townships
- PLS Sections
- Quarter Quarters

0 0.05 0.1 0.2 Miles



State of Idaho  
Department of Water Resources  
**Water Right License**  
37-23250 Aesthetic Storage



-  Point of Diversion
-  Place Of Use Boundary
-  Townships
-  PLS Sections
-  Quarter Quarters

0 0.05 0.1 0.2 Miles

